



Uttar Pradesh

Assembly Factbook™

Loni Assembly Constituency



Key Electoral Data of Loni
Assembly Constituency (Vidhan Sabha)

Uttar Pradesh
Assembly FactbookTM
Loni Assembly Constituency



Loni Vidhan Sabha

Editor & Director

Dr. R.K. Thukral

Research Editor

Dr. Shafeeq Rahman

**Compiled, Researched and Published by
Datanet India Pvt. Ltd.**

D-100, 1st Floor,

Okhla Industrial Area, Phase-I,

New Delhi- 110020.

Ph.: 91-11- 43580781-84

Email : support@indiastatpublications.com

Website : www.indiastatelections.com

Online Book Store :

www.indiastatpublications.com

Report No. : AFB/UP-053-0125

ISBN : 978-93-5905-801-6

First Edition : January, 2018

Eighth Updated Edition : January, 2025

Price : Rs.11500/-

US\$ 310

© Datanet India Pvt. Ltd.

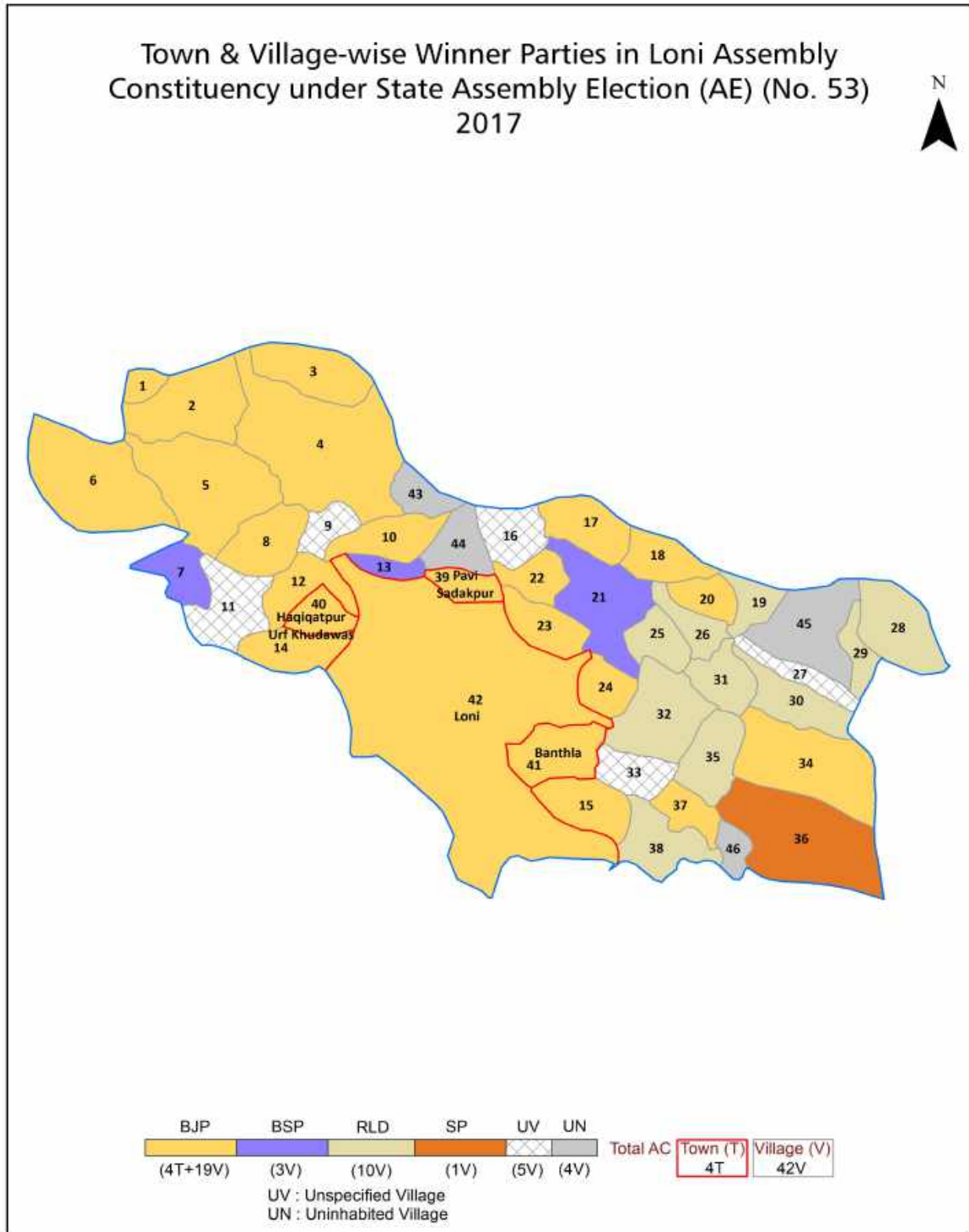
All rights reserved. No part of this book may be reproduced, stored in a retrieval system or transmitted in any form or by any means, mechanical photocopying, photographing, scanning, recording or otherwise without the prior written permission of the publisher. Please refer to Disclaimer at page no. 320 for the use of this publication.

Printed in India

Contents

No.	Particulars	Page No.
	Introduction	
1	Assembly Constituency - (Vidhan Sabha) at a Glance Features of Assembly as per Delimitation Commission of India (2008)	1-2
	Location and Political Maps	
2	Location Map Boundaries of Assembly Constituency - (Vidhan Sabha) in District Boundaries of Assembly Constituency under Parliamentary Constituency - (Lok Sabha) Town, Locality & Village-wise Winner Parties- 2024, 2022, 2019, 2017, 2014, 2012 and 2009	3-11
	Administrative Setup (2011)	
3	District Sub-district Towns Villages Inhabited Villages Uninhabited Villages Village Panchayat Intermediate Panchayat	12-16
	Demographics (2011)	
4	Population Households Rural/Urban Population Towns and Villages by Population Size Sex Ratio (Total & 0-6 Years) Religious Population Social Population Literacy Rate	17-18
	Electoral Features	
5	Important Dates of Last Elections Held Electors by Gender Service Electors Voters Voters Turnout Polling Stations & Average Number of Electors per Polling Station Electors by Age Group Present Elected Representatives	19-24
	Historical Summary Election Results	
6	Vote Share of Major Parties Winning Margin (Number & Percentage) Polarity of Parties Summary Result of Assembly Segment of Parliamentary Election 2024, 2019, 2014 and 2009 Summary Result of Assembly Elections 2022, 2017 and 2012	25-33
	Polling Station Level Election Results	
7	Name and Number of Polling Station 2024, 2022, 2019, 2017, 2014, 2012 and 2009 Polling Station-wise Electors, Voters & Voters Turnout 2024, 2022, 2019, 2017, 2014, 2012 and 2009 Polling Station wise Elections Results 2024, 2022, 2019, 2017, 2014, 2012 and 2009	34-291
	Panchayat and Local Bodies Election Results	
8	Panchayat Result 2015 Urban Local Bodies Result 2012	292-298
	Share of Assembly Constituency	
9	Share of Assembly Constituency - (Vidhan Sabha) in State, District and Parliamentary Constituency - (Lok Sabha)	299
	Socio-Economic Amenities (2011)	
10	Access to Administrative Units Agricultural, Manufacturing and Industrial Commodities Demographic Indicators Education Health & Manpower Drinking Water Supply Sanitation Entertainment and Recreations Infrastructure Power Food Allocation Distribution and Marketing of Agriculture Commodities Infrastructure Transport and Road Infrastructure Communication Banking and Financial Services Land Use Irrigation Source	301-315
11	Abbreviation & Sources	316-319
12	Disclaimer	320

Location & Political Map



Administrative Setup

List of Village Panchayat & Intermediate Panchayat (Block) Name - 2011

Village Name	Village Panchayat Name	Intermediate Panchayat Name
Afjalnagar Siti	Bhupkheri	Loni
Afzalpur	-	Loni
Agraula	Agraula	Loni
Allipur	Allipur	Loni
Asalatpur Farakh Nagar	Asalatpur Farakh Nagar	Loni
Aurangabad Ristal	Aurangabad Ristal	Loni
Badarpur	Badarpur	Loni
Badshahpur Sirauli	Chiraudi	Loni
Bhanera Khurd	Bhanera Khurd	Loni
Chirauri	Chirauri	Loni
Daultabad Motapur	Daultabad Motapur	Loni
Dharipur	Bhupkheri	Loni
Fatiyabad Nihaura	Fatiyabad Nihaura	Loni
Harampur	Khanpur Japti	Loni
Ilaichipur	Khanpur Japti	Loni
Jafarabad Ganauli	Jafarabad Ganauli	Loni
Khanpur Japti	Khanpur Japti	Loni
Kotwalpur	Aurangabad Pital	Loni
Lutfulapur Navada	Lutfulapur Navada	Loni
Madaul	Mandaula	Loni
Mahmoodpur	Mahmoodpur	Loni
Mewala Bhatti	Mewala Bhatti	Loni
Milk Bamla	Agraula	Loni
Mirpur Hindu	Mirpur Hindu	Loni
Murtazabad Bhoopkheri	Murtazabad Bhoopkheri	Loni
Nanu	-	Loni
Narainpur Urf Rampur	Sharfuddinpur Javli	Loni
Nasaratabad Kharkhari	Nasaratabad Kharkhari	Loni
Nauraspur	Allipur	Loni

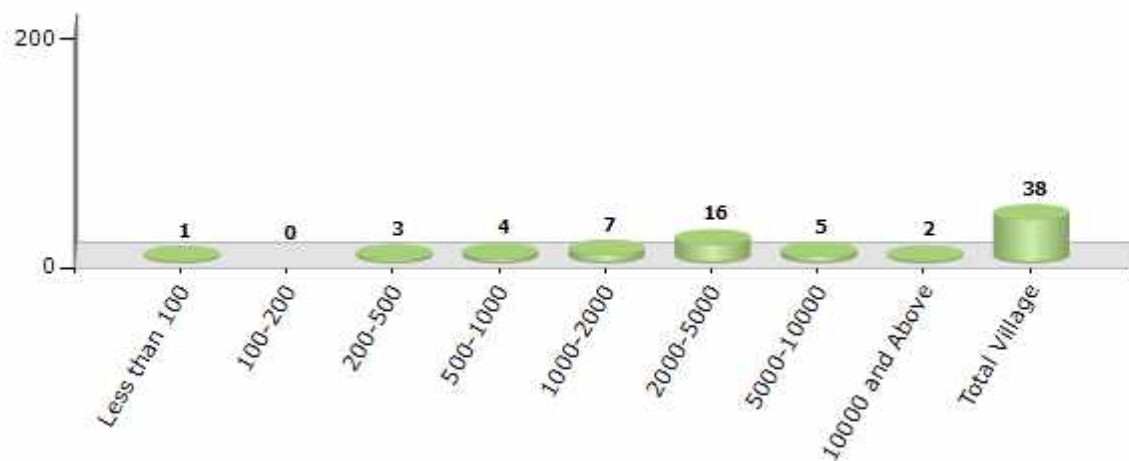
Contd....

Demographics

Number of Villages by Population Size - 2011

Less than 100	100-200	200-500	500-1000	1000-2000	2000-5000	5000-10000	10000 and Above	Total Village
1	0	3	4	7	16	5	2	38

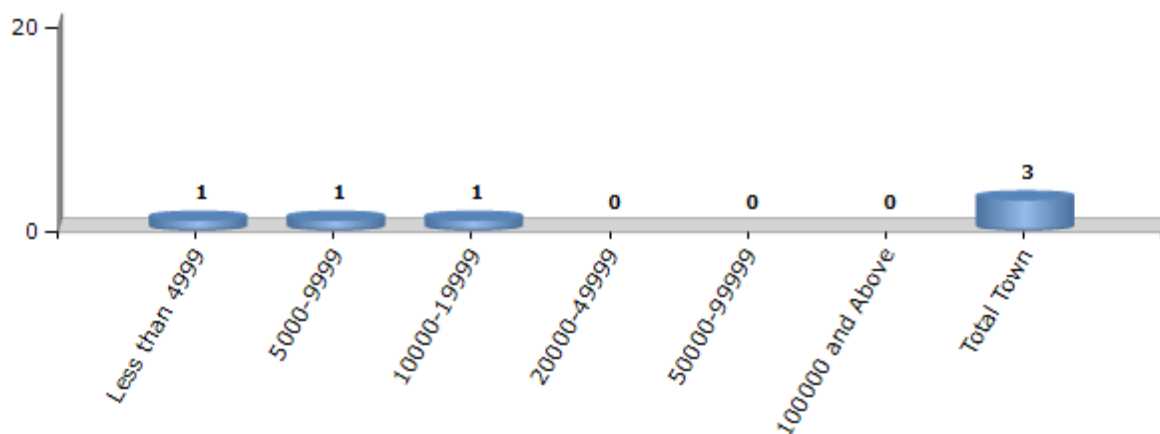
Number of Villages by Population Size - 2011



Number of Towns by Population Size - 2011

Less than 4999	5000-9999	10000-19999	20000-49999	50000-99999	100000 and Above	Total Town
1	1	1	0	0	0	3

Number of Towns by Population Size - 2011

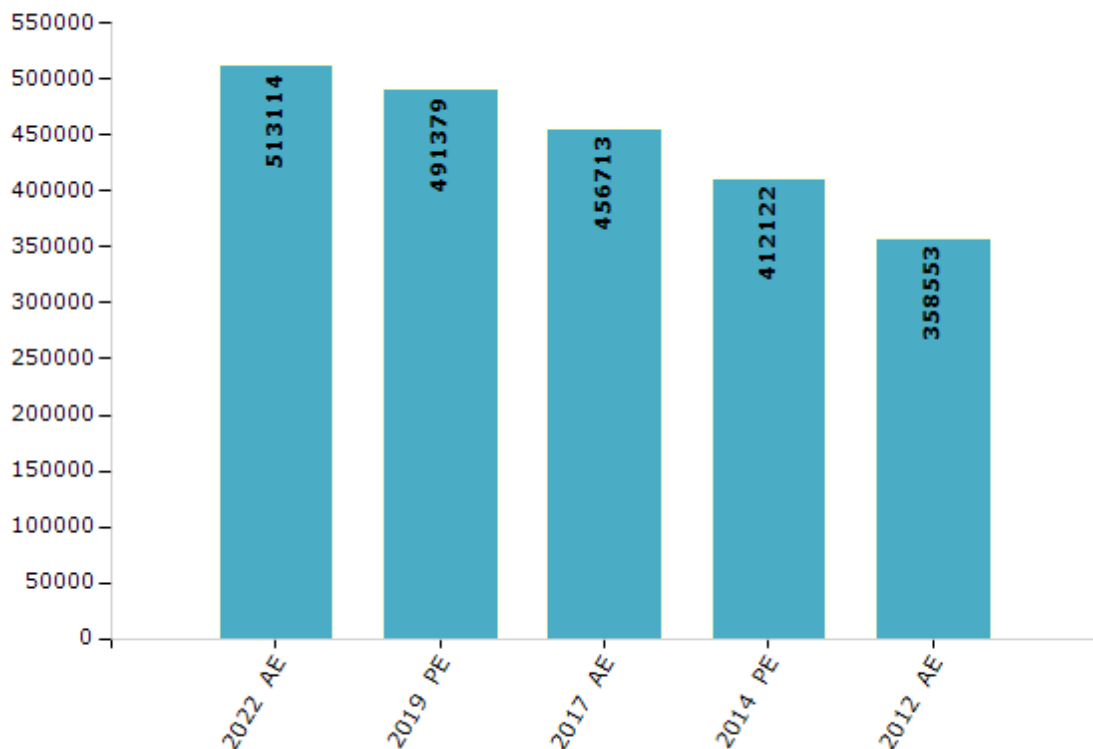


Electoral Features

Electors by Male & Female

Year	Male	Female	Others	Total	Year	Male	Female	Others	Total
2022 AE	285348	227737	29	513114	1991 AE	-	-	-	-
2019 PE	276040	215317	22	491379	1989 AE	-	-	-	-
2017 AE	259685	197005	23	456713	1985 AE	-	-	-	-
2014 PE	236198	175908	16	412122	1980 AE	-	-	-	-
2012 AE	206071	152461	21	358553	1977 AE	-	-	-	-
2009 PE	-	-	-	-	1974 AE	-	-	-	-
2007 AE	-	-	-	-	1969 AE	-	-	-	-
2004 PE	-	-	-	-	1967 AE	-	-	-	-
2002 AE	-	-	-	-	1962 AE	-	-	-	-
1999 PE	-	-	-	-	1957 AE	-	-	-	-
1996 AE	-	-	-	-	1952 AE	-	-	-	-
1993 AE	-	-	-	-					

Number of Electors



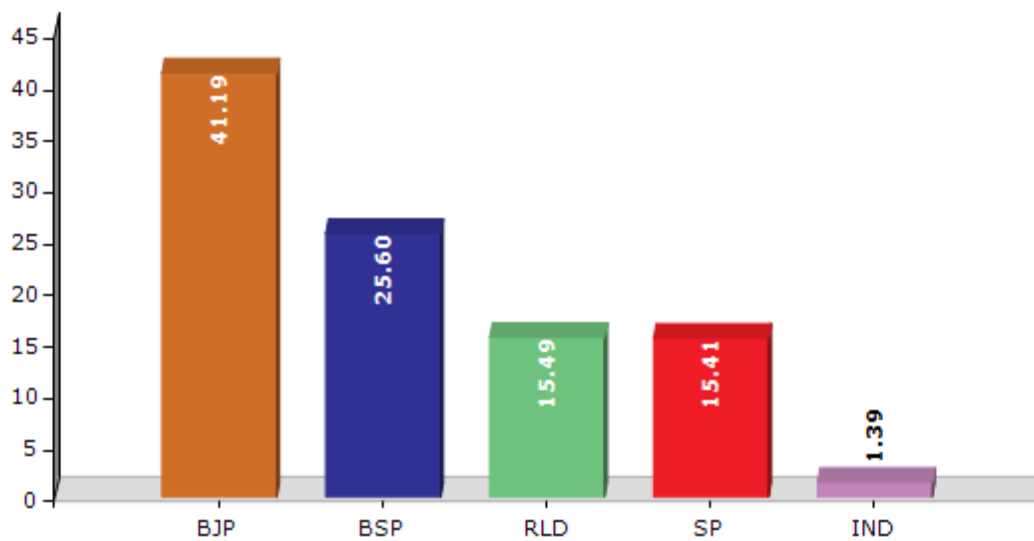
Note : AE : Assembly Election, PE : Assembly Segment of Parliamentary Election

Historical Summary Election Results

Summary Result of Assembly Election - 2017

Candidate Name	Party	Votes	Votes %
Nandkishor	BJP	113088	41.19
Zakir Ali	BSP	70275	25.6
Madan Bhaiya	RLD	42539	15.49
Rashid Malik	SP	42302	15.41
Amit Kumar	IND	3808	1.39
Nasim	IND	880	0.32
	NOTA	1663	0.61

Votes Percentage of Top Parties - 2017



Polling Station Level Election Results

Number and Name of Polling Stations (PS) (2022)

Number of Polling Stations	Name of Polling Stations	Number of Polling Stations	Name of Polling Stations
1	Composite Vidhyala Agrola Room No-1	22	Primary School Sadabad Dugrawali Room No-1
2	Composite Vidhyala Agrola Room No-2	23	Primary School Sadabad Dugrawali Room No-2
3	Composite Vidhyala Agrola Room No-3	24	D P Morden Secondary School Rampark Room No-1
4	Composite Vidhyala Panchlok Room No-1	25	D P Morden Secondary School Rampark Room No-2
5	Composite Vidhyala Panchlok Room No-2	26	D P Morden Secondary School Rampark Room No-3
6	Shree Gandhi Smarak Inter College Mandola Room No-1	27	D P Morden Secondary School Rampark Room No-4
7	Shree Gandhi Smarak Inter College Mandola Room No-2	28	D P Morden Secondary School Rampark Room No-5
8	Shree Gandhi Smarak Inter College Mandola Room No-3	29	D P Morden Secondary School Rampark Room No-6
9	Primary School Mandola No-1 Room No-1	30	Saraswati Inter College Rampark Room No-1
10	Primary School Mandola No-1 Room No-2	31	Saraswati Inter College Rampark Room No-2
11	Primary School Nanoo Room No-1	32	Saraswati Inter College Rampark Room No-3
12	Composite Vidhyala Nauraspur Room No-1	33	Saraswati Inter College Rampark Room No-4
13	Composite Vidhyala Allipur Room No-1	34	Composite Vidhyala Haqiqaktpur Khudabas Room No-1
14	Primary School Sungarpur Room No-1	35	Composite Vidhyala Haqiqaktpur Khudabas Room No-2
15	Primary School Pachayara Room No-1	36	Composite Vidhyala Haqiqaktpur Khudabas Room No-3
16	Primary School Pachayara Room No-2	37	Composite Vidhyala Haqiqaktpur Khudabas Room No-4
17	Primary School Badarpur Room No-1	38	Composite Vidhyala Haqiqaktpur Khudabas Room No-5
18	Primary School Badarpur Room No-2	39	Composite Vidhyala Haqiqaktpur Khudabas Room No-6
19	Composite Vidhyala Meerpur Hindu Room No-1	40	Little Star Public School Rampark Room No-1
20	Composite Vidhyala Meerpur Hindu Room No-2	41	Little Star Public School Rampark Room No-2
21	Primary School Lutfulapur Nawada Room No-1	42	Little Star Public School Rampark Room No-3

Contd....

Polling Station Level Election Results

Polling Station-wise Votes Secured by Overall Top Five Parties in Loni Assembly in Assembly Election (AE) under Ghaziabad Parliamentary Constituency in Uttar Pradesh (2022)

Number of Polling Station	Winner - Nandkishor (BJP)	Runner-up - Madan Bhaiya (RLD)	3rd - Ranjita Dhama (IND)	4th - Akil (BSP)	5th - Sachin Kumar Sharma (AAP)	NOTA	Other	Total Votes Secured
36	118	421	1	27	25	0	49	641
37	272	57	4	10	6	3	6	358
38	215	153	13	25	10	5	13	434
39	161	179	8	9	10	3	13	383
40	390	63	0	27	17	4	9	510
41	418	93	1	65	17	2	8	604
42	317	28	6	60	15	6	14	446
43	141	20	2	58	12	2	6	241
44	433	418	11	18	8	4	12	904
45	347	214	33	7	8	1	10	620
46	376	143	19	66	25	5	17	651
47	318	141	12	117	29	5	19	641
48	287	100	4	76	21	3	21	512
49	378	71	8	49	14	4	22	546
50	272	47	7	46	10	1	10	393
51	176	50	2	46	12	0	9	295
52	157	189	6	229	99	3	17	700
53	17	492	3	43	3	0	51	609
54	15	655	6	55	5	7	84	827
55	27	586	6	56	8	3	64	750
56	302	307	9	67	26	4	23	738
57	238	390	8	48	22	2	28	736
58	122	429	6	64	28	3	24	676
59	112	513	17	89	13	8	34	786
60	137	322	2	117	5	6	58	647
61	31	637	0	22	14	7	16	727
62	110	516	4	18	6	4	36	694
63	117	205	11	32	13	1	11	390
64	9	569	2	19	14	3	36	652
65	27	418	0	12	6	2	41	506
66	152	409	43	35	11	1	36	687
67	168	143	19	41	14	6	18	409
68	279	77	8	14	15	0	12	405
69	190	124	12	337	18	4	11	696
70	206	86	10	347	27	2	8	686

Contd....

Polling Station Level Election Results

Winner, Runner-up and 3rd Party Position & Winning Margin According to Polling Stations in Loni Assembly in Assembly Election (AE) under Ghaziabad Parliamentary Constituency in Uttar Pradesh (2022)

Polling Station Number	Winner Party	Winner Votes (%)	Runner-up Party	Runner-up Votes (%)	Winning Margin Votes (%)	Third Party	Third Party Votes (%)	Other Votes (%)
71	BSP	316 (47.81)	BJP	161 (24.36)	155 (23.45)	RLD	139 (21.03)	45 (6.81)
72	BJP	319 (38.67)	BSP	238 (28.85)	81 (9.82)	RLD	224 (27.15)	44 (5.33)
73	BSP	499 (64.72)	RLD	170 (22.05)	329 (42.67)	BJP	47 (6.1)	55 (7.13)
74	BSP	402 (65.26)	RLD	123 (19.97)	279 (45.29)	BJP	49 (7.95)	42 (6.82)
75	BJP	237 (85.56)	RLD	14 (5.05)	223 (80.51)	AAP	14 (5.05)	12 (4.33)
76	BJP	608 (83.75)	RLD	44 (6.06)	564 (77.69)	AAP	36 (4.96)	38 (5.23)
77	BJP	208 (60.29)	RLD	66 (19.13)	142 (41.16)	BSP	26 (7.54)	45 (13.04)
78	RLD	137 (33.5)	BSP	126 (30.81)	11 (2.69)	BJP	115 (28.12)	31 (7.58)
79	BJP	478 (80.34)	RLD	42 (7.06)	436 (73.28)	AAP	38 (6.39)	37 (6.22)
80	BJP	397 (78.15)	RLD	46 (9.06)	351 (69.09)	AAP	35 (6.89)	30 (5.91)
81	BJP	530 (76.04)	RLD	78 (11.19)	452 (64.85)	AAP	43 (6.17)	46 (6.6)
82	BJP	264 (71.35)	RLD	65 (17.57)	199 (53.78)	AAP	22 (5.95)	19 (5.14)
83	BJP	236 (76.38)	AAP	34 (11)	202 (65.38)	RLD	27 (8.74)	12 (3.88)
84	BJP	316 (59.07)	RLD	178 (33.27)	138 (25.8)	AAP	19 (3.55)	22 (4.11)
85	BJP	310 (58.49)	RLD	170 (32.08)	140 (26.41)	AAP	21 (3.96)	29 (5.47)
86	BJP	459 (78.73)	RLD	75 (12.86)	384 (65.87)	AAP	18 (3.09)	31 (5.32)
87	BJP	310 (62.25)	RLD	147 (29.52)	163 (32.73)	AAP	22 (4.42)	19 (3.82)
88	RLD	196 (50.39)	BJP	142 (36.5)	54 (13.89)	AAP	19 (4.88)	32 (8.23)
89	RLD	350 (66.79)	BJP	113 (21.56)	237 (45.23)	AAP	31 (5.92)	30 (5.73)
90	BJP	541 (71.75)	RLD	124 (16.45)	417 (55.3)	IND (RD)	42 (5.57)	47 (6.23)
91	RLD	313 (50.98)	BJP	231 (37.62)	82 (13.36)	AAP	34 (5.54)	36 (5.86)
92	BJP	342 (49.64)	RLD	224 (32.51)	118 (17.13)	IND (RD)	35 (5.08)	88 (12.77)
93	RLD	795 (87.56)	BSP	55 (6.06)	740 (81.5)	BJP	18 (1.98)	40 (4.41)
94	RLD	717 (85.77)	BSP	64 (7.66)	653 (78.11)	BJP	29 (3.47)	26 (3.11)
95	RLD	376 (71.08)	BJP	96 (18.15)	280 (52.93)	BSP	23 (4.35)	34 (6.43)
96	RLD	398 (84.68)	BJP	28 (5.96)	370 (78.72)	BSP	25 (5.32)	19 (4.04)
97	RLD	242 (79.08)	BSP	29 (9.48)	213 (69.6)	BJP	22 (7.19)	13 (4.25)
98	RLD	488 (87.93)	BJP	28 (5.05)	460 (82.88)	BSP	22 (3.96)	17 (3.06)
99	RLD	228 (73.31)	BJP	37 (11.9)	191 (61.41)	BSP	25 (8.04)	21 (6.75)
100	RLD	238 (72.56)	BJP	65 (19.82)	173 (52.74)	BSP	13 (3.96)	12 (3.66)
101	RLD	333 (60.99)	BJP	130 (23.81)	203 (37.18)	IND (RD)	35 (6.41)	48 (8.79)
102	RLD	260 (67.71)	BJP	86 (22.4)	174 (45.31)	BSP	19 (4.95)	19 (4.95)
103	RLD	314 (70.09)	BJP	91 (20.31)	223 (49.78)	BSP	22 (4.91)	21 (4.69)
104	RLD	544 (83.44)	BJP	50 (7.67)	494 (75.77)	BSP	38 (5.83)	20 (3.07)
105	RLD	490 (83.9)	BJP	38 (6.51)	452 (77.39)	BSP	30 (5.14)	26 (4.45)

Contd....

Socio-Economic Amenities - Rural

Access to Education Facilities

Particulars	Number of Villages (% of Population)				
	Available	Not Available	If Not Available (Distance of Nearest Facility)		
			A	B	C
Govt. Primary School	34 (99)	4 (1)	2 (0)	0 (0)	0 (0)
Private Primary School	15 (47)	23 (53)	0 (0)	0 (0)	0 (0)
Govt. Middle School	22 (73)	16 (27)	8 (12)	0 (0)	0 (0)
Private Middle School	14 (57)	24 (43)	1 (0)	0 (0)	0 (0)
Govt. Secondary School	6 (21)	32 (79)	9 (25)	8 (13)	1 (3)
Private Secondary School	7 (29)	31 (71)	3 (6)	0 (0)	1 (2)
Govt. Senior Secondary School	4 (17)	34 (83)	9 (17)	9 (13)	2 (14)
Private Senior Secondary School	6 (27)	32 (73)	5 (9)	0 (0)	1 (2)
Govt. Arts and Science Degree College	1 (7)	37 (93)	0 (0)	1 (2)	11 (28)
Private Arts and Science Degree College	1 (7)	37 (93)	0 (0)	0 (0)	20 (51)
Govt. Engineering College	0 (0)	38 (100)	0 (0)	0 (0)	2 (2)
Private Engineering College	0 (0)	38 (100)	0 (0)	0 (0)	29 (77)
Govt. Medicine College	0 (0)	38 (100)	2 (1)	1 (2)	0 (0)
Private Medicine College	0 (0)	38 (100)	0 (0)	0 (0)	28 (76)
Govt. Management Institute	0 (0)	38 (100)	0 (0)	0 (0)	3 (3)
Private Management Institute	1 (3)	37 (97)	2 (4)	0 (0)	27 (74)
Govt. Polytechnic	0 (0)	38 (100)	0 (0)	0 (0)	31 (73)
Private Polytechnic	0 (0)	38 (100)	0 (0)	0 (0)	3 (18)
Govt. Vocational Training School/ITI	0 (0)	38 (100)	0 (0)	1 (2)	28 (64)
Private Vocational Training School/ITI	0 (0)	38 (100)	0 (0)	0 (0)	5 (25)
Govt. Non Formal Training Centre	0 (0)	38 (100)	0 (0)	3 (5)	20 (43)
Private Non Formal Training Centre	0 (0)	38 (100)	0 (0)	0 (0)	5 (21)
Govt. School For Disabled	0 (0)	38 (100)	0 (0)	0 (0)	11 (26)
Private School For Disabled	0 (0)	38 (100)	0 (0)	0 (0)	10 (25)
Government Others	0 (0)	38 (100)	0 (0)	0 (0)	0 (0)
Private Others	0 (0)	38 (100)	0 (0)	0 (0)	0 (0)

Note : Distance A : Less than 5 km; B : Between 5-10 km; C : 10+ km.; Source : Data Analysis is based on 2011 Census.

DISCLAIMER

The Terms of Use and Disclaimer of Datanet India Private Limited (hereinafter referred to as "Datanet") for use of this analysis report of **Loni Assembly Constituency (Loni Vidhan Sabha)** :-

1. **Assembly Factbook™** is a Registered Trade Mark owned by Datanet.
2. All the maps are sketched and graphical representation only and have not been drawn to the scale and also not to represent the actual geographical area or boundary of the unit.
3. The data for the aforesaid analysis is based on authentic sources and has been culled from the various publications of Census, CSO and NSSO for district and block level data, various central and state government departments, Central & State Elections Commissions and the concerned Returning Officers' releases, Electoral Rolls, Election results and allied publications, internal assessment, surveys, estimates and analysis. Therefore, certain adjustment of data at micro level may have been done to arrive closer to the macro data.
4. Data have been provided on an "As Is" and "As AVAILABLE" basis
5. The colours shown in the maps or diagram and charts of a particular party, alliance or AC are indicative and do not represent them.
6. This publication which includes maps, sheets, graphs and data would be the property under copyright of Datanet only. The user may use these for its internal study, analysis and research purposes. It's public display, re-selling or any commercial uses by the user are not allowed.
7. Datanet has taken due care and caution in compilation and processing of data and allied information, but does not guarantee the accuracy, adequacy or completeness of any information/analysis and will be not responsible for any errors or omissions or for the results obtained from the use of such information/analysis.
8. All the contents for the publication have been culled from various authentic sources and Datanet reasonably believes such sources to be reliable, but does not make any representations, express or implied as to the accuracy or fitness of use of such information. The information or contents of the information/analysis do not constitute advice and should not be relied upon in making (or refraining from making) any decision. Any reliance placed upon the information provided by Datanet is the sole responsibility and strictly at the user's risk.
9. In no event will Datanet be liable for any damages (including, without limitation, damages for loss of business projects, or loss of profits) arising in contract, tort or otherwise from the use of or inability to use any of its contents, or from any action taken (or refrained from being taken) as a result of using the analysis or any of its contents. Datanet its directors, owners, editors, officials, employees, distributor and agents or any associate will not be liable for any errors in the information contained or any consequences arising from the use of the contents of the provided information/analysis.
10. If any provision of these terms and conditions is held invalid or illegal or unenforceable for any reason by any court of competent jurisdiction, such provision shall be severed and the remainder of provisions of the terms and conditions shall continue in full force and effect as if the Term of Use had been executed with the invalid, illegal or unenforceable provision eliminated.
11. If there are any discrepancies in the information provided, please bring it to attention of Datanet for suitable rectification measures.

Buy Online This Complete Book At
Datanet India eBooks Store

www.indiastatpublications.com

or go directly at

[http://www.indiastatpublications.com/
Assembly_factbook/Uttar Pradesh/Ghaziabad/ Loni](http://www.indiastatpublications.com/Assembly_factbook/Uttar%20Pradesh/Ghaziabad/Loni)

 **indiastat**elections

ISBN : 978-93-5905-801-6



9 789359 058016