



Uttar Pradesh

# Assembly Factbook™

Sahibabad Assembly Constituency



Key Electoral Data of Sahibabad  
Assembly Constituency (Vidhan Sabha)

Uttar Pradesh

# **Assembly Factbook™**

Sahibabad Assembly Constituency



Sahibabad Vidhan Sabha

**Editor & Director**

Dr. R.K. Thukral

**Research Editor**

Dr. Shafeeq Rahman

**Compiled, Researched and Published by  
Datanet India Pvt. Ltd.**

D-100, 1st Floor,

Okhla Industrial Area, Phase-I,

New Delhi- 110020.

Ph.: 91-11- 43580781-84

Email : support@indiastatpublications.com

Website : www.indiastatelections.com

**Online Book Store :**

www.indiastatpublications.com

**Report No. :** AFB/UP-055-0125

**ISBN :** 978-93-5905-211-3

**First Edition :** January, 2018

**Eighth Updated Edition :** January, 2025

**Price :** Rs.11500/-

US\$ 310

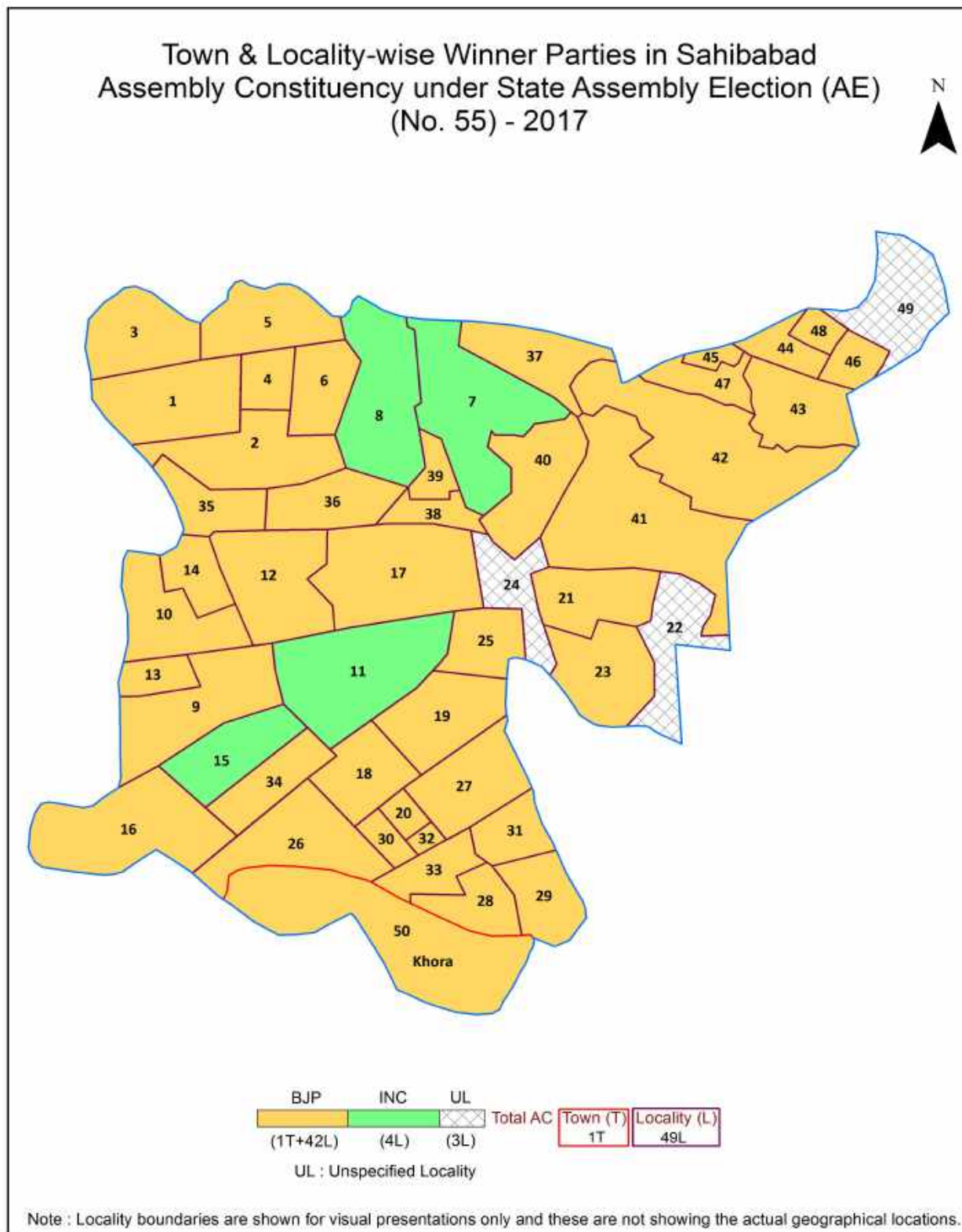
**© Datanet India Pvt. Ltd.**

All rights reserved. No part of this book may be reproduced, stored in a retrieval system or transmitted in any form or by any means, mechanical photocopying, photographing, scanning, recording or otherwise without the prior written permission of the publisher. Please refer to Disclaimer at page no. 535 for the use of this publication.

Printed in India

No.	Particulars	Page No.
	<b>Introduction</b>	
1	Assembly Constituency - (Vidhan Sabha) at a Glance   Features of Assembly as per Delimitation Commission of India (2008)	1-2
	<b>Location and Political Maps</b>	
2	Location Map   Boundaries of Assembly Constituency - (Vidhan Sabha) in District   Boundaries of Assembly Constituency under Parliamentary Constituency - (Lok Sabha)   Town & Locality-wise Winner Parties-2024, 2022, 2019, 2017, 2014, 2012 and 2009	3-11
	<b>Administrative Setup (2011)</b>	
3	District   Sub-district   Towns   Villages   Inhabited Villages   Uninhabited Villages   Village Panchayat   Intermediate Panchayat	12
	<b>Demographics (2011)</b>	
4	Population   Households   Rural/Urban Population   Towns by Population Size   Sex Ratio (Total & 0-6 Years)   Religious Population   Social Population   Literacy Rate	13-14
	<b>Electoral Features</b>	
5	Important Dates of Last Elections Held   Electors by Gender   Service Electors   Voters   Voters Turnout   Polling Stations & Average Number of Electors per Polling Station   Electors by Age Group   Present Elected Representatives	15-20
	<b>Historical Summary Election Results</b>	
6	Vote Share of Major Parties   Winning Margin (Number & Percentage)   Polarity of Parties   Summary Result of Assembly Segment of Parliamentary Election 2024, 2019, 2014 and 2009   Summary Result of Assembly Elections 2022, 2017 and 2012	21-29
	<b>Polling Station Level Election Results</b>	
7	Name and Number of Polling Station 2024, 2022, 2019, 2017, 2014, 2012 and 2009   Polling Station-wise Electors, Voters & Voters Turnout 2024, 2022, 2019, 2017, 2014, 2012 and 2009   Polling Station wise Elections Results 2024, 2022, 2019, 2017, 2014, 2012 and 2009	30-526
8	<b>Panchayat and Local Bodies Election Results</b> Urban Local Bodies Result 2012	527-528
	<b>Share of Assembly Constituency</b>	
9	Share of Assembly Constituency - (Vidhan Sabha) in State, District and Parliamentary Constituency - (Lok Sabha)	529
10	<b>Abbreviation &amp; Sources</b>	531-534
11	<b>Disclaimer</b>	535

## Location & Political Map



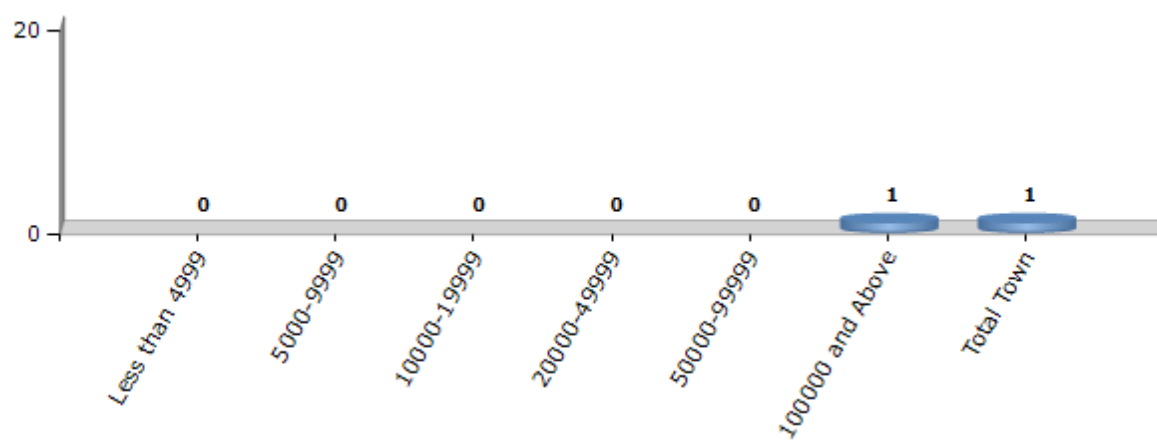


## Demographics

### Number of Towns by Population Size - 2011

Less than 4999	5000-9999	10000-19999	20000-49999	50000-99999	100000 and Above	Total Town
0	0	0	0	0	1	1

Number of Towns by Population Size - 2011

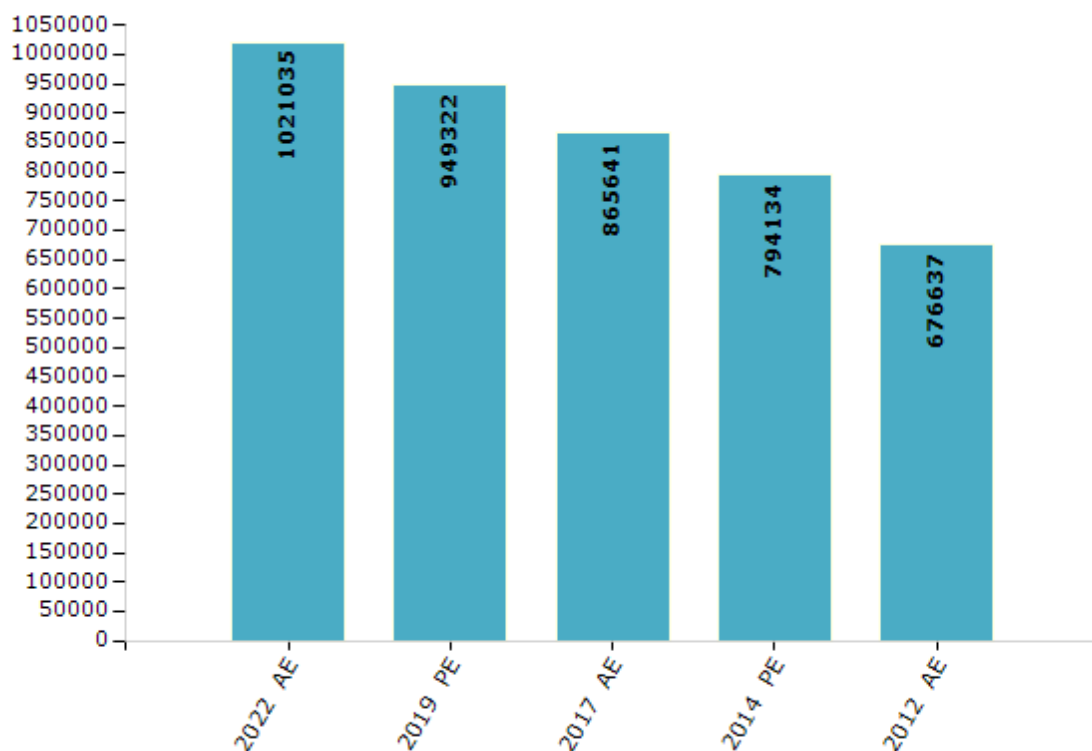


## Electoral Features

### Electors by Male & Female

Year	Male	Female	Others	Total	Year	Male	Female	Others	Total
2022 AE	576835	444144	56	1021035	1991 AE	-	-	-	-
2019 PE	539120	410166	36	949322	1989 AE	-	-	-	-
2017 AE	495919	369698	24	865641	1985 AE	-	-	-	-
2014 PE	459241	334890	3	794134	1980 AE	-	-	-	-
2012 AE	393738	282899	0	676637	1977 AE	-	-	-	-
2009 PE	-	-	-	-	1974 AE	-	-	-	-
2007 AE	-	-	-	-	1969 AE	-	-	-	-
2004 PE	-	-	-	-	1967 AE	-	-	-	-
2002 AE	-	-	-	-	1962 AE	-	-	-	-
1999 PE	-	-	-	-	1957 AE	-	-	-	-
1996 AE	-	-	-	-	1952 AE	-	-	-	-
1993 AE	-	-	-	-					

Number of Electors



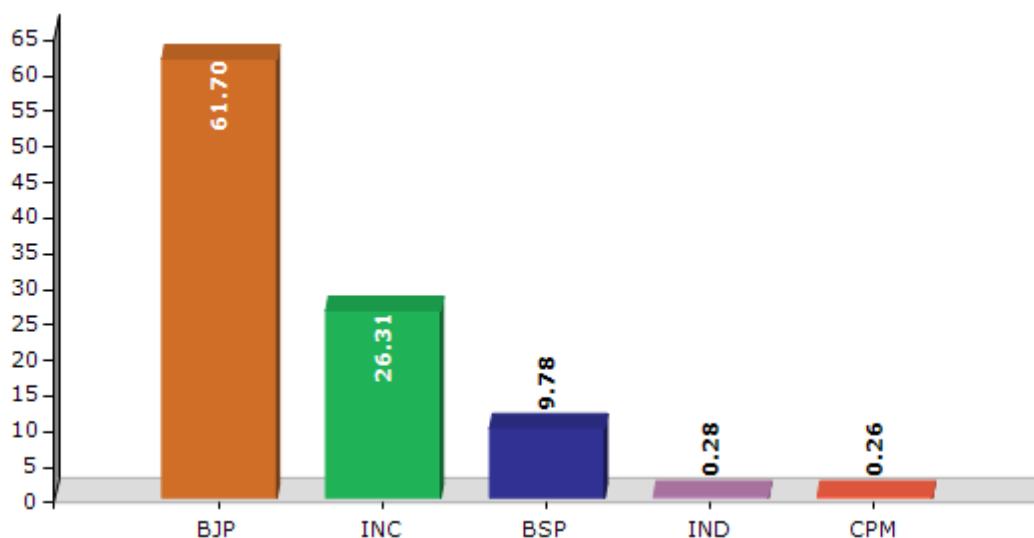
**Note :** AE : Assembly Election, PE : Assembly Segment of Parliamentary Election

## Historical Summary Election Results

### Summary Result of Assembly Election - 2017

Candidate Name	Party	Votes	Votes %
Sunil Kumar Sharma	BJP	262741	61.7
Amarpal	INC	112056	26.31
Jalaluddin	BSP	41654	9.78
Rajeev Sharma	IND	1205	0.28
Jagdamba Prasad	CPM	1087	0.26
Anshu Money Dhawan	SASPA	975	0.23
Navneet	AZAD	696	0.16
Vikram Singh	SHS	673	0.16
Premchand	SWAJANPA	665	0.16
Sudhir Bhardwaj	IND	589	0.14
Rakesh	IND	470	0.11
	NOTA	3057	0.72

Votes Percentage of Top Parties - 2017





## Polling Station Level Election Results

### Number and Name of Polling Stations (PS) (2022)

Number of Polling Stations	Name of Polling Stations	Number of Polling Stations	Name of Polling Stations
1	Composite School Bhopura Room No 1	22	Greatway Public School Dlf Colony Room No 7
2	Composite School Bhopura Room No 2	23	Bhagwan Das Public School Rajiv Colony Bhopura Room No 1
3	Composite School Bhopura Room No 3	24	Bhagwan Das Public School Rajiv Colony Bhopura Room No 2
4	Composite School Bhopura Room No 4	25	Bhagwan Das Public School Rajiv Colony Bhopura Room No 3
5	Composite School Bhopura Room No 5	26	Swabhiman Public School D Block Room No 1
6	Composite School Bhopura Room No 6	27	Swabhiman Public School D Block Room No 2
7	Composite School Bhopura Room No 7	28	Swabhiman Public School D Block Room No 3
8	Universal Public School Dlf Colony Bhopura Room No 1	29	Swabhiman Public School D Block Room No 4
9	Universal Public School Dlf Colony Bhopura Room No 2	30	Swabhiman Public School D Block Room No 5
10	Delhi Global School A 26 Dlf Bhopura Room No 1	31	Swabhiman Public School D Block Room No 6
11	Delhi Global School A 26 Dlf Bhopura Room No 2	32	Swabhiman Public School D Block Room No 7
12	Delhi Global School A 26 Dlf Bhopura Room No 3	33	Swabhiman Public School D Block Room No 8
13	New Creation Public School Dlf Colony Room No 1	34	Swabhiman Public School D Block Room No 9
14	New Creation Public School Dlf Colony Room No 2	35	Swabhiman Public School D Block Room No 10
15	New Creation Public School Dlf Colony Room No 3	36	Balak Chatrawas Bhopura Room No 1
16	Greatway Public School Dlf Colony Room No 1	37	Balak Chatrawas Bhopura Room No 2
17	Greatway Public School Dlf Colony Room No 2	38	Faith Academy Tulsi Niketan Bhopura Room No 1
18	Greatway Public School Dlf Colony Room No 3	39	Faith Academy Tulsi Niketan Bhopura Room No 2
19	Greatway Public School Dlf Colony Room No 4	40	Faith Academy Tulsi Niketan Bhopura Room No 3
20	Greatway Public School Dlf Colony Room No 5	41	Faith Academy Tulsi Niketan Bhopura Room No 4
21	Greatway Public School Dlf Colony Room No 6	42	Faith Academy Tulsi Niketan Bhopura Room No 5

Contd....

## Polling Station Level Election Results

### Polling Station-wise Votes Secured by Overall Top Five Parties in Sahibabad Assembly in Assembly Election (AE) under Ghaziabad Parliamentary Constituency in Uttar Pradesh (2022)

Number of Polling Station	Winner - Sunil Kumar Sharma (BJP)	Runner-up - Amarpal Sharma (SP)	3rd - Ajit Kumar Pal (BSP)	4th - Sangeeta Tyagi (INC)	5th - Chhavi Yadav (AAP)	NOTA	Other	Total Votes Secured
36	278	13	25	5	12	2	4	339
37	287	16	8	13	6	1	2	333
38	252	37	18	6	6	0	4	323
39	255	44	23	4	8	3	4	341
40	411	49	47	15	5	0	8	535
41	206	70	13	3	6	0	2	300
42	263	122	7	14	5	3	10	424
43	205	76	4	9	9	0	3	306
44	219	136	2	6	14	3	12	392
45	254	180	14	22	6	0	10	486
46	492	198	88	8	10	1	8	805
47	407	70	22	8	10	5	15	537
48	391	72	19	4	4	1	1	492
49	458	61	19	7	3	2	4	554
50	351	62	16	5	1	2	1	438
51	551	142	70	5	10	3	4	785
52	361	85	50	10	4	2	9	521
53	319	59	25	6	6	1	8	424
54	231	40	68	5	1	2	1	348
55	269	55	62	9	8	5	6	414
56	389	41	36	4	9	5	14	498
57	364	118	168	4	6	3	6	669
58	427	56	10	10	18	3	0	524
59	17	369	4	1	1	1	18	411
60	27	270	1	4	5	3	10	320
61	49	362	5	0	1	2	10	429
62	11	483	1	4	1	0	15	515
63	158	317	5	7	0	1	15	503
64	155	284	3	3	1	2	18	466
65	154	395	7	3	1	6	30	596
66	69	455	2	2	0	6	6	540
67	35	490	2	4	0	1	13	545
68	181	349	8	6	2	7	12	565
69	140	337	5	2	1	0	13	498
70	113	471	28	4	2	6	9	633

Contd....

## Polling Station Level Election Results

**Winner, Runner-up and 3rd Party Position & Winning Margin According to Polling Stations in Sahibabad Assembly in Assembly Election (AE) under Ghaziabad Parliamentary Constituency in Uttar Pradesh (2022)**

Polling Station Number	Winner Party	Winner Votes (%)	Runner-up Party	Runner-up Votes (%)	Winning Margin Votes (%)	Third Party	Third Party Votes (%)	Other Votes (%)
71	SP	340 (55.11)	BJP	127 (20.58)	213 (34.53)	BSP	120 (19.45)	30 (4.86)
72	BJP	193 (36.42)	BSP	180 (33.96)	13 (2.46)	SP	139 (26.23)	18 (3.4)
73	SP	276 (43.88)	BSP	181 (28.78)	95 (15.1)	BJP	120 (19.08)	52 (8.27)
74	SP	418 (83.6)	BJP	48 (9.6)	370 (74)	AIMIM	22 (4.4)	12 (2.4)
75	SP	298 (79.26)	BJP	63 (16.76)	235 (62.5)	AIMIM	7 (1.86)	8 (2.13)
76	SP	399 (61.01)	BJP	143 (21.87)	256 (39.14)	BSP	71 (10.86)	41 (6.27)
77	SP	477 (81.68)	BJP	72 (12.33)	405 (69.35)	AIMIM	14 (2.4)	21 (3.6)
78	SP	516 (78.54)	BJP	92 (14)	424 (64.54)	AIMIM	27 (4.11)	22 (3.35)
79	SP	203 (87.88)	AIMIM	18 (7.79)	185 (80.09)	BJP	5 (2.16)	5 (2.16)
80	SP	226 (85.93)	BJP	12 (4.56)	214 (81.37)	AIMIM	12 (4.56)	13 (4.94)
81	SP	324 (68.35)	BJP	104 (21.94)	220 (46.41)	BSP	25 (5.27)	21 (4.43)
82	SP	171 (45.12)	BJP	169 (44.59)	2 (0.53)	AIMIM	19 (5.01)	20 (5.28)
83	BJP	232 (59.18)	SP	145 (36.99)	87 (22.19)	BSP	6 (1.53)	9 (2.3)
84	BJP	479 (77.38)	SP	107 (17.29)	372 (60.09)	BSP	14 (2.26)	19 (3.07)
85	BJP	228 (59.38)	SP	135 (35.16)	93 (24.22)	INC	6 (1.56)	15 (3.91)
86	BJP	171 (55.88)	SP	117 (38.24)	54 (17.64)	AIMIM	9 (2.94)	9 (2.94)
87	BJP	277 (53.47)	SP	202 (39)	75 (14.47)	BSP	17 (3.28)	22 (4.25)
88	BJP	361 (65.76)	SP	151 (27.5)	210 (38.26)	BSP	23 (4.19)	14 (2.55)
89	SP	346 (70.76)	BJP	114 (23.31)	232 (47.45)	AIMIM	17 (3.48)	12 (2.45)
90	SP	216 (49.77)	BJP	195 (44.93)	21 (4.84)	BSP	12 (2.76)	11 (2.53)
91	SP	427 (72.74)	BJP	113 (19.25)	314 (53.49)	AIMIM	29 (4.94)	18 (3.07)
92	SP	297 (66.15)	BJP	110 (24.5)	187 (41.65)	AIMIM	20 (4.45)	22 (4.9)
93	SP	250 (58.55)	BJP	137 (32.08)	113 (26.47)	AIMIM	20 (4.68)	20 (4.68)
93A	SP	173 (63.37)	BJP	71 (26.01)	102 (37.36)	AIMIM	13 (4.76)	16 (5.86)
94	SP	386 (89.35)	BJP	19 (4.4)	367 (84.95)	AIMIM	10 (2.31)	17 (3.94)
95	SP	339 (92.37)	AIMIM	23 (6.27)	316 (86.1)	BJP	2 (0.54)	3 (0.82)
96	SP	250 (91.24)	AIMIM	11 (4.01)	239 (87.23)	BJP	7 (2.55)	6 (2.19)
97	SP	232 (83.45)	BSP	19 (6.83)	213 (76.62)	BJP	15 (5.4)	12 (4.32)
98	BJP	323 (55.4)	SP	237 (40.65)	86 (14.75)	BSP	12 (2.06)	11 (1.89)
99	BJP	367 (60.36)	SP	208 (34.21)	159 (26.15)	BSP	16 (2.63)	17 (2.8)
100	BJP	216 (56.25)	SP	121 (31.51)	95 (24.74)	BSP	25 (6.51)	22 (5.73)
101	SP	237 (79)	BJP	41 (13.67)	196 (65.33)	AIMIM	7 (2.33)	15 (5)
102	SP	239 (48.48)	BJP	222 (45.03)	17 (3.45)	AIMIM	15 (3.04)	17 (3.45)
103	SP	268 (59.29)	BJP	146 (32.3)	122 (26.99)	AIMIM	17 (3.76)	21 (4.65)
104	SP	175 (60.55)	BJP	87 (30.1)	88 (30.45)	AIMIM	14 (4.84)	13 (4.5)

Contd....

## DISCLAIMER

The Terms of Use and Disclaimer of Datanet India Private Limited (hereinafter referred to as "Datanet") for use of this analysis report of **Sahibabad Assembly Constituency (Sahibabad Vidhan Sabha) :-**

1. **Assembly Factbook™** is a Registered Trade Mark owned by Datanet.
2. All the maps are sketched and graphical representation only and have not been drawn to the scale and also not to represent the actual geographical area or boundary of the unit.
3. The data for the aforesaid analysis is based on authentic sources and has been culled from the various publications of Census, CSO and NSSO for district and block level data, various central and state government departments, Central & State Elections Commissions and the concerned Returning Officers' releases, Electoral Rolls, Election results and allied publications, internal assessment, surveys, estimates and analysis. Therefore, certain adjustment of data at micro level may have been done to arrive closer to the macro data.
4. Data have been provided on an "As Is" and "As AVAILABLE" basis
5. The colours shown in the maps or diagram and charts of a particular party, alliance or AC are indicative and do not represent them.
6. This publication which includes maps, sheets, graphs and data would be the property under copyright of Datanet only. The user may use these for its internal study, analysis and research purposes. It's public display, re-selling or any commercial uses by the user are not allowed.
7. Datanet has taken due care and caution in compilation and processing of data and allied information, but does not guarantee the accuracy, adequacy or completeness of any information/analysis and will be not responsible for any errors or omissions or for the results obtained from the use of such information/analysis.
8. All the contents for the publication have been culled from various authentic sources and Datanet reasonably believes such sources to be reliable, but does not make any representations, express or implied as to the accuracy or fitness of use of such information. The information or contents of the information/analysis do not constitute advice and should not be relied upon in making (or refraining from making) any decision. Any reliance placed upon the information provided by Datanet is the sole responsibility and strictly at the user's risk.
9. In no event will Datanet be liable for any damages (including, without limitation, damages for loss of business projects, or loss of profits) arising in contract, tort or otherwise from the use of or inability to use any of its contents, or from any action taken (or refrained from being taken) as a result of using the analysis or any of its contents. Datanet its directors, owners, editors, officials, employees, distributor and agents or any associate will not be liable for any errors in the information contained or any consequences arising from the use of the contents of the provided information/analysis.
10. If any provision of these terms and conditions is held invalid or illegal or unenforceable for any reason by any court of competent jurisdiction, such provision shall be severed and the remainder of provisions of the terms and conditions shall continue in full force and effect as if the Term of Use had been executed with the invalid, illegal or unenforceable provision eliminated.
11. If there are any discrepancies in the information provided, please bring it to attention of Datanet for suitable rectification measures.

**Buy Online This Complete Book At**  
**Datanet India eBooks Store**

[www.indiastatpublications.com](http://www.indiastatpublications.com)

or go directly at

[http://www.indiastatpublications.com/  
Assembly\\_factbook/Uttar Pradesh/Ghaziabad/ Sahibabad](http://www.indiastatpublications.com/Assembly_factbook/Uttar%20Pradesh/Ghaziabad/Sahibabad)

 **indiastat**elections

ISBN : 978-93-5905-211-3



9 789359 052113