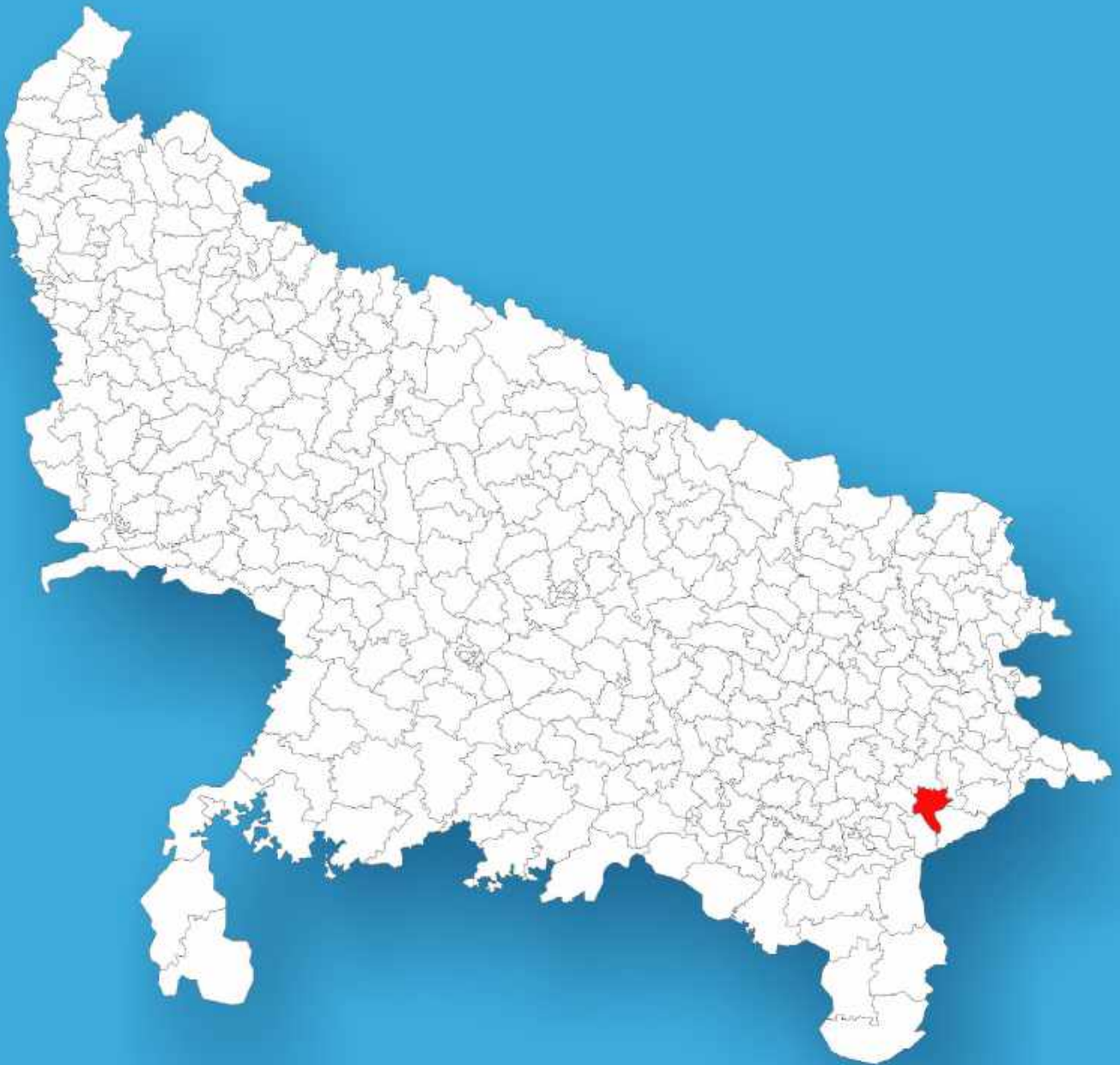




Uttar Pradesh

# Assembly Factbook™

Ghazipur Assembly Constituency



Key Electoral Data of Ghazipur  
Assembly Constituency (Vidhan Sabha)

Uttar Pradesh  
**Assembly Factbook**<sup>TM</sup>  
Ghazipur Assembly Constituency



Ghazipur Vidhan Sabha

**Editor & Director**

Dr. R.K. Thukral

**Research Editor**

Dr. Shafeeq Rahman

**Compiled, Researched and Published by  
Datanet India Pvt. Ltd.**

D-100, 1st Floor,

Okhla Industrial Area, Phase-I,

New Delhi- 110020.

Ph.: 91-11- 43580781-84

Email : support@indiastatpublications.com

Website : www.indiastatelections.com

**Online Book Store :**

www.indiastatpublications.com

**Report No. :** AFB/UP-375-0125

**ISBN :** 978-93-5905-176-5

**First Edition :** January, 2018

**Eighth Updated Edition :** January, 2025

**Price :** Rs.11500/-

US\$ 310

**© Datanet India Pvt. Ltd.**

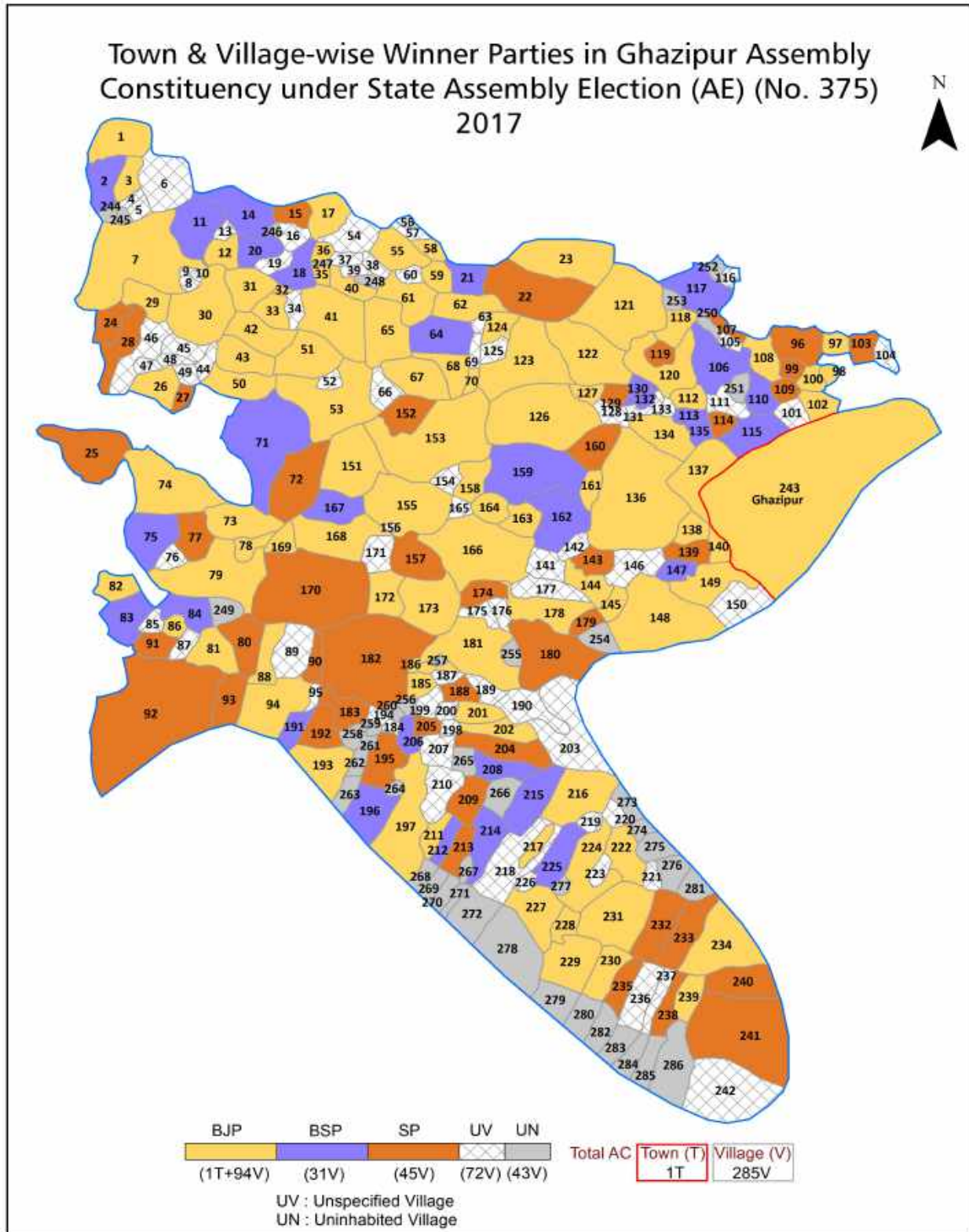
All rights reserved. No part of this book may be reproduced, stored in a retrieval system or transmitted in any form or by any means, mechanical photocopying, photographing, scanning, recording or otherwise without the prior written permission of the publisher. Please refer to Disclaimer at page no. 299 for the use of this publication.

Printed in India

# Contents

No.	Particulars	Page No.
	<b>Introduction</b>	
1	Assembly Constituency - (Vidhan Sabha) at a Glance   Features of Assembly as per Delimitation Commission of India (2008)	1-2
	<b>Location and Political Maps</b>	
2	Location Map   Boundaries of Assembly Constituency - (Vidhan Sabha) in District   Boundaries of Assembly Constituency under Parliamentary Constituency - (Lok Sabha)   Town & Village-wise Winner Parties-2024, 2022, 2019, 2017, 2014, 2012 and 2009	3-11
	<b>Administrative Setup (2011)</b>	
3	District   Sub-district   Towns   Villages   Inhabited Villages   Uninhabited Villages   Village Panchayat   Intermediate Panchayat	12-24
	<b>Demographics (2011)</b>	
4	Population   Households   Rural/Urban Population   Towns and Villages by Population Size   Sex Ratio (Total & 0-6 Years)   Religious Population   Social Population   Literacy Rate	25-26
	<b>Electoral Features</b>	
5	Important Dates of Last Elections Held   Electors by Gender   Service Electors   Voters   Voters Turnout   Polling Stations & Average Number of Electors per Polling Station   Electors by Age Group   Present Elected Representatives	27-32
	<b>Historical Summary Election Results</b>	
6	Vote Share of Major Parties   Winning Margin (Number & Percentage)   Polarity of Parties   Summary Result of Assembly Segment of Parliamentary Election 2024, 2019, 2014, 2009, 2004 and 1999   Summary Result of Assembly Elections 2022, 2017, 2012, 2007, 2002, 1996, 1991, 1989, 1985, 1980, 1977, 1974, 1969, 1967, 1962, 1957 and 1952	33-61
	<b>Polling Station Level Election Results</b>	
7	Name and Number of Polling Station 2024, 2022, 2019, 2017, 2014, 2012 and 2009   Polling Station-wise Electors, Voters & Voters Turnout 2024, 2022, 2019, 2017, 2014, 2012 and 2009   Polling Station wise Elections Results 2024, 2022, 2019, 2017, 2014, 2012 and 2009	62-260
	<b>Panchayat and Local Bodies Election Results</b>	
8	Panchayat Result 2015   Urban Local Bodies Result 2012	261-277
	<b>Share of Assembly Constituency</b>	
9	Share of Assembly Constituency - (Vidhan Sabha) in State, District and Parliamentary Constituency - (Lok Sabha)	278
	<b>Socio-Economic Amenities (2011)</b>	
10	Access to Administrative Units   Agricultural, Manufacturing and Industrial Commodities   Demographic Indicators   Education   Health & Manpower   Drinking Water Supply   Sanitation   Entertainment and Recreations Infrastructure   Power   Food Allocation Distribution and Marketing of Agriculture Commodities Infrastructure   Transport and Road Infrastructure   Communication   Banking and Financial Services   Land Use   Irrigation Source	280-294
11	<b>Abbreviation &amp; Sources</b>	295-298
12	<b>Disclaimer</b>	299

Location & Political Map



## Administrative Setup

### List of Village Panchayat & Intermediate Panchayat (Block) Name - 2011

Village Name	Village Panchayat Name	Intermediate Panchayat Name
Agusta Salamatpur	Agusta Salamatpur	Ghazipur
Ahkapur	Piprahi	Deokali
Akunhsapur	Akunhsapur	Karanda
Alipur Bangawan	Alipur Bangawa	Karanda
Amadpur	Lalanpur	Karanda
Amani Chak	Bhawanipur	Karanda
Amauli Uparwar	Himrodpur	Karanda
Amawan	Sikandarpur	Karanda
Anapur	Tullapatti	Karanda
Andhokhar	Udhokhar	Manihari
Araji Kukudha	Dharikhurd	Deokali
Araji Maphi Ramshala	Mikkhepur	Deokali
Ataria Uparwar	Himrodpur	Karanda
Atarsua	Sihori	Deokali
Atrauli	Paharpur Urf Langarpur	Ghazipur
Atraura	Atroura	Manihari
Aurangabad	Aurangabad	Ghazipur
Awakarpur	Saheri	Karanda
Baberi	Baberi	Ghazipur
Badahra	Piprahi	Deokali
Badipatti Uparwar	Kuchora	Karanda
Baghipur	Baghi	Deokali
Bahpura	Karawahi	Deokali
Bahuta	Chadipur	Deokali
Baksha	Baksa	Karanda
Balasari	Balasari	Deokali
Balasi	Balasi	Deokali
Barahpur	Barahpur	Deokali
Barampur	Bairampur	Manihari

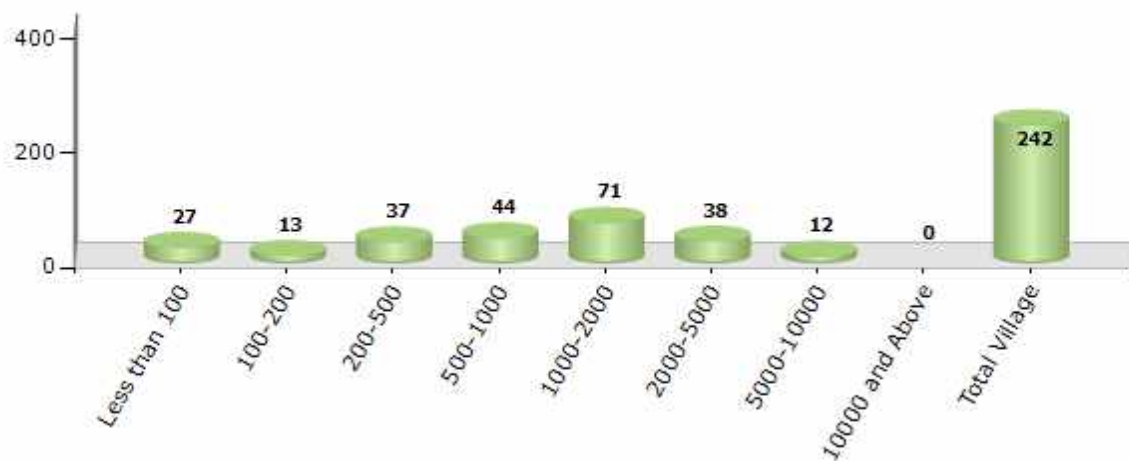
Contd....

## Demographics

### Number of Villages by Population Size - 2011

Less than 100	100-200	200-500	500-1000	1000-2000	2000-5000	5000-10000	10000 and Above	Total Village
27	13	37	44	71	38	12	0	242

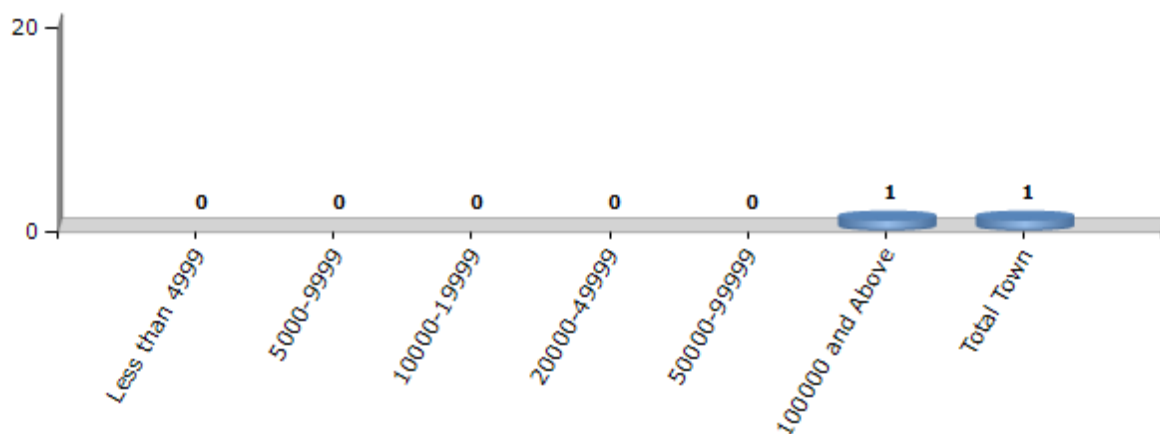
Number of Villages by Population Size - 2011



### Number of Towns by Population Size - 2011

Less than 4999	5000-9999	10000-19999	20000-49999	50000-99999	100000 and Above	Total Town
0	0	0	0	0	1	1

Number of Towns by Population Size - 2011

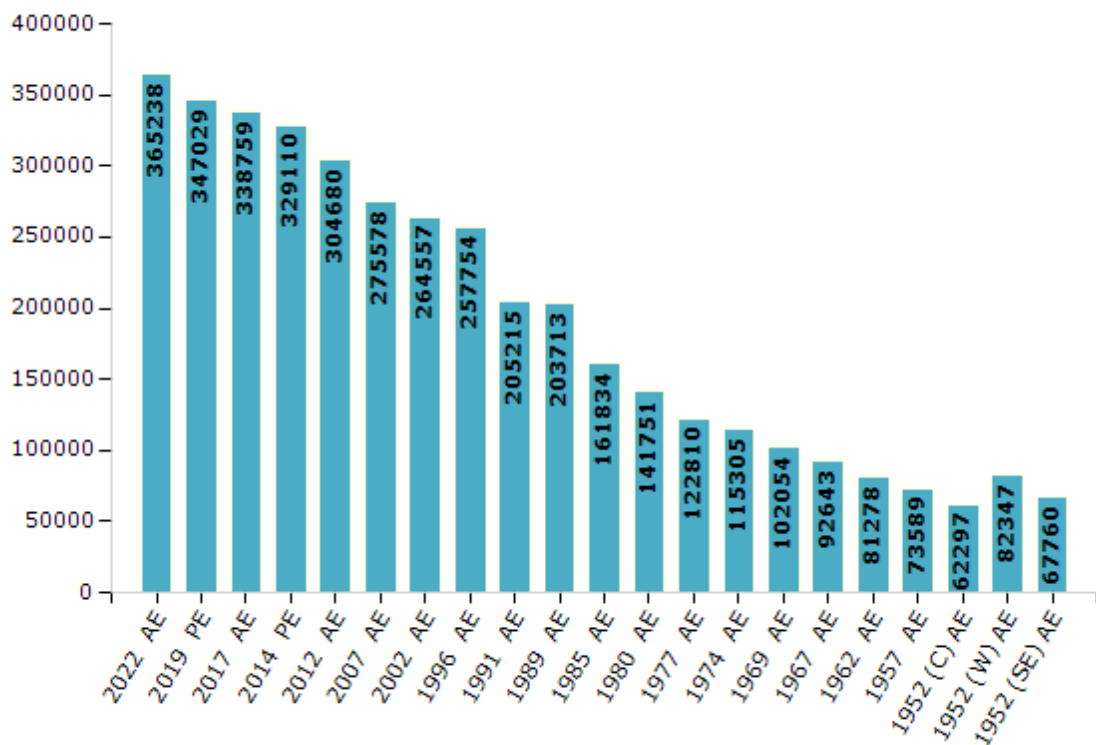


## Electoral Features

### Electors by Male & Female

Year	Male	Female	Others	Total	Year	Male	Female	Others	Total
2022 AE	192593	172623	22	365238	1989 AE	105991	97722	-	203713
2019 PE	188175	158841	13	347029	1985 AE	84723	77111	-	161834
2017 AE	183802	154945	12	338759	1980 AE	74596	67155	-	141751
2014 PE	178824	150275	11	329110	1977 AE	66162	56648	-	122810
2012 AE	165515	139160	5	304680	1974 AE	62064	53241	-	115305
2009 PE	-	-	-	-	1969 AE	53154	48900	-	102054
2007 AE	146797	128781	-	275578	1967 AE	-	-	-	92643
2004 PE	-	-	-	-	1962 AE	-	-	-	81278
2002 AE	140140	124417	-	264557	1957 AE	-	-	-	73589
1999 PE	-	-	-	-	1952 (C) AE	-	-	-	62297
1996 AE	136989	120765	-	257754	1952 (W) AE	-	-	-	82347
1993 AE	-	-	-	-	1952 (SE) AE	-	-	-	67760
1991 AE	106777	98438	-	205215					

Number of Electors



**Note :** AE : Assembly Election, PE : Assembly Segment of Parliamentary Election, (C) : Ghazipur Central Cum Mohammadabad North West, (W) : Ghazipur West, (SE) : Ghazipur South East

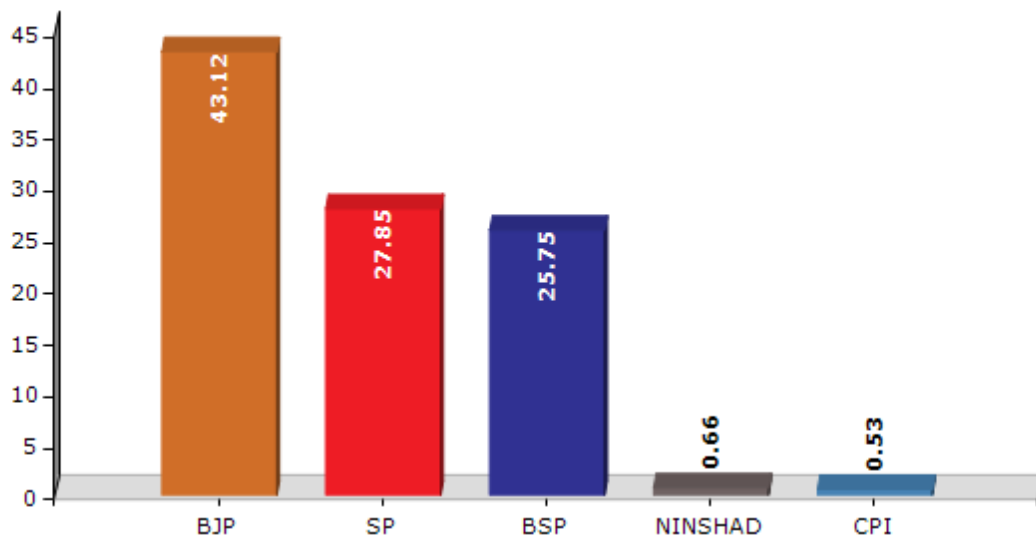


## Historical Summary Election Results

### Summary Result of Assembly Election - 2017

Candidate Name	Party	Votes	Votes %
Sangeeta	BJP	92090	43.12
Rajesh Kushwaha	SP	59483	27.85
Santosh Kumar	BSP	54987	25.75
Jyotsana Singh	NINSHAD	1418	0.66
Rudra Datt Tiwari	CPI	1137	0.53
Satyadev Yadav	LD	728	0.34
Ashok Kumar	IND	593	0.28
Awadhesh	JRPA	544	0.25
Yogendra	CPI(ML)(L)	483	0.23
Angad	MAHAD	337	0.16
Chandan	BMUP	279	0.13
	NOTA	1479	0.69

Votes Percentage of Top Parties - 2017



## Polling Station Level Election Results

### Number and Name of Polling Stations (PS) (2022)

Number of Polling Stations	Name of Polling Stations	Number of Polling Stations	Name of Polling Stations
1	P.V. Sauri E.Wing	22	U.P.V. (1 To 8) Hariharpur (W.Wing)
2	P.V. Sauri W. Wing	23	U.P.V. (1 To 8) Tardeeh (E. Wing)
3	P.M.V. Sauri (W. Wing)	24	U.P.V. (1 To 8) Tardeeh (W. Wing)
4	P.M.V. Sauri (E. Wing)	25	P.V. Bhikkhepur
5	P.M.V. Sauri (New Bhawan)	26	U.P.V. (1 To 8) Bhikkhepur
6	P.V. Dihawa Lakhmanpur	27	P.V. Dhari Khurd (E. Wing)
7	P.V. Salikpur S. Gram Andhokhar	28	P.V. Dhari Khurd (W. Wing)
8	P.V. Khutawa	29	U.P.V. (1 To 8) Mudarbha (W. Wing)
9	P.V. Katghara (W. Wing)	30	U.P.V. (1 To 8) Mudarbha (E. Wing)
10	P.V. Katghara (E. Wing)	31	P.V. Lakshimanpur
11	P.V. Raypur	32	P.V. Sirgitha (N.Wing)
12	P.V. Sultanpur Bairisal (E.Wing)	33	P.V. Sirgitha (S.Wing)
13	P.V. Sultanpur Bairisal (W. Wing)	34	U.P.V. (1 To 8) Kusumhi Khurd (N.Wing)
14	U.P.V.(1 To 8) Kukudha	35	U.P.V. (1 To 8) Kusumhi Khurd (S.Wing)
15	P.V. Sawana	36	P.V. Sammanpur (W.Wing)
16	P.V. Sujanipur	37	P.V. Sammanpur (E.Wing)
17	P.V. Dharikala	38	P.V. Bhedua
18	P.V. Narayanpur Hala	39	U.P.V. (1 To 8) Madarpur
19	P.V. Jangipur	40	U.P.V. (1 To 8) Atarsuva
20	U.P.V. (1 To 8) Shikarpur	41	J.H.S. Badahara (S.Wing)
21	U.P.V. (1 To 8) Hariharpur (E. Wing)	42	J.H.S. Badahara (N.Wing)

Contd....

**Polling Station Level Election Results**

**Polling Station-wise Votes Secured by Overall Top Five Parties in Ghazipur Assembly in Assembly Election (AE) under Ghazipur Parliamentary Constituency in Uttar Pradesh (2022)**

Number of Polling Station	Winner - Jaikishan (SP)	Runner-up - Dr. Sangeeta Balwant (BJP)	3rd - Dr. Raj Kumar Singh Gautam (BSP)	4th - Md. Sad Adil (AIMIM)	5th - Lautan (INC)	NOTA	Other	Total Votes Secured
36	359	43	236	33	1	0	41	713
37	421	21	54	176	4	0	18	694
38	59	275	215	0	2	0	13	564
39	201	97	36	0	2	0	1	337
40	406	138	54	0	2	0	25	625
41	229	53	142	0	0	0	18	442
42	289	138	30	2	1	0	24	484
43	192	248	235	1	1	0	17	694
44	398	164	49	0	2	0	18	631
45	133	191	102	0	2	0	17	445
46	272	331	73	0	4	0	24	704
47	190	218	191	0	1	0	28	628
48	27	143	250	0	1	0	15	436
49	214	470	39	4	7	0	40	774
50	59	278	83	1	2	0	26	449
51	157	379	212	0	3	0	42	793
52	231	155	274	3	1	0	36	700
53	165	381	111	2	6	0	40	705
54	69	128	81	0	0	0	6	284
55	55	449	14	1	5	0	46	570
56	60	325	5	1	2	0	20	413
57	194	91	53	1	0	0	24	363
57A	216	55	107	2	1	0	11	392
58	69	87	223	0	1	0	14	394
58A	193	30	171	0	0	0	16	410
59	284	189	161	71	7	0	30	742
60	442	135	142	20	4	0	31	774
61	67	500	1	2	1	0	19	590
62	173	237	170	0	3	0	22	605
63	731	62	3	0	2	0	7	805
64	201	556	34	2	9	0	18	820
65	311	144	4	1	3	0	13	476
66	304	495	7	2	6	0	11	825
67	301	108	34	0	0	0	11	454
67A	65	85	329	0	3	0	11	493

Contd....

## Polling Station Level Election Results

### Winner, Runner-up and 3rd Party Position & Winning Margin According to Polling Stations in Ghazipur Assembly in Assembly Election (AE) under Ghazipur Parliamentary Constituency in Uttar Pradesh (2022)

Polling Station Number	Winner Party	Winner Votes (%)	Runner-up Party	Runner-up Votes (%)	Winning Margin Votes (%)	Third Party	Third Party Votes (%)	Other Votes (%)
68	BJP	479 (63.19)	SP	214 (28.23)	265 (34.96)	BSP	38 (5.01)	27 (3.56)
69	BJP	260 (52.63)	SP	169 (34.21)	91 (18.42)	BSP	34 (6.88)	31 (6.28)
70	BJP	346 (70.04)	SP	130 (26.32)	216 (43.72)	BSP	7 (1.42)	11 (2.23)
71	BSP	372 (49.67)	BJP	230 (30.71)	142 (18.96)	SP	120 (16.02)	27 (3.6)
72	BJP	459 (52.52)	SP	372 (42.56)	87 (9.96)	BSP	8 (0.92)	35 (4)
73	SP	476 (58.84)	BJP	212 (26.21)	264 (32.63)	BSP	85 (10.51)	36 (4.45)
74	SP	227 (48.92)	BJP	197 (42.46)	30 (6.46)	BSP	21 (4.53)	19 (4.09)
75	BSP	293 (69.1)	SP	69 (16.27)	224 (52.83)	BJP	44 (10.38)	18 (4.25)
76	BJP	218 (38.93)	BSP	166 (29.64)	52 (9.29)	SP	142 (25.36)	34 (6.07)
77	BSP	342 (51.98)	SP	153 (23.25)	189 (28.73)	BJP	131 (19.91)	32 (4.86)
78	SP	299 (43.52)	BJP	244 (35.52)	55 (8)	BSP	100 (14.56)	44 (6.4)
79	SP	566 (96.92)	BJP	5 (0.86)	561 (96.06)	BSP	5 (0.86)	8 (1.37)
80	SP	377 (64.12)	BJP	88 (14.97)	289 (49.15)	INC	56 (9.52)	67 (11.39)
81	BSP	249 (47.88)	BJP	145 (27.88)	104 (20)	SP	112 (21.54)	14 (2.69)
82	SP	368 (77.47)	BJP	70 (14.74)	298 (62.73)	BSP	28 (5.89)	9 (1.89)
83	SP	505 (81.85)	BJP	96 (15.56)	409 (66.29)	BSP	4 (0.65)	12 (1.94)
84	BSP	283 (49.22)	SP	211 (36.7)	72 (12.52)	BJP	57 (9.91)	24 (4.17)
85	SP	618 (93.49)	BJP	26 (3.93)	592 (89.56)	IND (SB)	8 (1.21)	9 (1.36)
86	SP	377 (68.17)	BJP	144 (26.04)	233 (42.13)	IND (SB)	6 (1.08)	26 (4.7)
87	SP	475 (82.32)	BJP	83 (14.38)	392 (67.94)	BSP	4 (0.69)	15 (2.6)
88	BJP	290 (40.96)	SP	253 (35.73)	37 (5.23)	BSP	150 (21.19)	15 (2.12)
89	SP	241 (46.44)	BSP	213 (41.04)	28 (5.4)	BJP	50 (9.63)	15 (2.89)
90	SP	185 (36.49)	BSP	155 (30.57)	30 (5.92)	BJP	146 (28.8)	21 (4.14)
91	BJP	250 (51.55)	SP	220 (45.36)	30 (6.19)	BSP	7 (1.44)	8 (1.65)
92	SP	194 (38.34)	BSP	177 (34.98)	17 (3.36)	BJP	117 (23.12)	18 (3.56)
93	SP	309 (65.33)	BJP	136 (28.75)	173 (36.58)	BSP	11 (2.33)	17 (3.59)
94	BSP	272 (46.1)	BJP	169 (28.64)	103 (17.46)	SP	132 (22.37)	17 (2.88)
95	BJP	237 (51.19)	BSP	134 (28.94)	103 (22.25)	SP	67 (14.47)	25 (5.4)
96	SP	269 (61.42)	BSP	87 (19.86)	182 (41.56)	BJP	66 (15.07)	16 (3.65)
97	BJP	534 (68.81)	SP	155 (19.97)	379 (48.84)	BSP	21 (2.71)	66 (8.51)
98	SP	431 (64.04)	BSP	143 (21.25)	288 (42.79)	BJP	87 (12.93)	12 (1.78)
99	BJP	242 (52.95)	SP	151 (33.04)	91 (19.91)	BSP	48 (10.5)	16 (3.5)
100	BJP	287 (39.05)	SP	227 (30.88)	60 (8.17)	BSP	197 (26.8)	24 (3.27)
101	BJP	305 (44.4)	SP	247 (35.95)	58 (8.45)	BSP	106 (15.43)	29 (4.22)
102	SP	305 (62.76)	BJP	115 (23.66)	190 (39.1)	BSP	55 (11.32)	11 (2.26)

Contd....

## Socio-Economic Amenities - Rural

### Access to Education Facilities

Particulars	Number of Villages (% of Population)				
	Available	Not Available	If Not Available (Distance of Nearest Facility)		
			A	B	C
Govt. Primary School	148 (85)	94 (15)	55 (7)	1 (0)	2 (0)
Private Primary School	73 (57)	169 (43)	4 (0)	0 (0)	0 (0)
Govt. Middle School	90 (64)	152 (36)	83 (14)	5 (1)	0 (0)
Private Middle School	67 (53)	175 (47)	15 (4)	0 (0)	0 (0)
Govt. Secondary School	23 (15)	219 (85)	49 (16)	13 (6)	3 (0)
Private Secondary School	51 (43)	191 (57)	68 (16)	8 (3)	1 (0)
Govt. Senior Secondary School	12 (8)	230 (92)	50 (18)	15 (5)	8 (4)
Private Senior Secondary School	40 (37)	202 (63)	72 (18)	19 (5)	0 (0)
Govt. Arts and Science Degree College	1 (2)	241 (98)	29 (15)	26 (11)	74 (29)
Private Arts and Science Degree College	7 (7)	235 (93)	34 (7)	25 (11)	7 (4)
Govt. Engineering College	0 (0)	242 (100)	11 (4)	17 (6)	91 (35)
Private Engineering College	2 (2)	240 (98)	3 (2)	3 (0)	1 (0)
Govt. Medicine College	0 (0)	242 (100)	31 (14)	26 (11)	115 (44)
Private Medicine College	1 (2)	241 (98)	4 (1)	0 (0)	0 (0)
Govt. Management Institute	0 (0)	242 (100)	18 (8)	21 (8)	90 (37)
Private Management Institute	1 (0)	241 (100)	0 (0)	10 (5)	1 (1)
Govt. Polytechnic	0 (0)	242 (100)	24 (12)	33 (14)	145 (60)
Private Polytechnic	0 (0)	242 (100)	2 (2)	1 (0)	1 (0)
Govt. Vocational Training School/ITI	0 (0)	242 (100)	24 (10)	38 (15)	127 (48)
Private Vocational Training School/ITI	2 (2)	240 (98)	1 (0)	9 (4)	0 (0)
Govt. Non Formal Training Centre	3 (3)	239 (97)	18 (7)	29 (11)	61 (21)
Private Non Formal Training Centre	0 (0)	242 (100)	1 (1)	2 (1)	1 (2)
Govt. School For Disabled	1 (1)	241 (99)	15 (6)	29 (12)	79 (31)
Private School For Disabled	0 (0)	242 (100)	1 (1)	4 (1)	3 (1)
Government Others	0 (0)	242 (100)	9 (4)	1 (0)	1 (0)
Private Others	0 (0)	242 (100)	0 (0)	0 (0)	0 (0)

Note : Distance A : Less than 5 km; B : Between 5-10 km; C : 10+ km.; Source : Data Analysis is based on 2011 Census.

## DISCLAIMER

The Terms of Use and Disclaimer of Datanet India Private Limited (hereinafter referred to as "Datanet") for use of this analysis report of **Ghazipur Assembly Constituency (Ghazipur Vidhan Sabha)** :-

1. **Assembly Factbook™** is a Registered Trade Mark owned by Datanet.
2. All the maps are sketched and graphical representation only and have not been drawn to the scale and also not to represent the actual geographical area or boundary of the unit.
3. The data for the aforesaid analysis is based on authentic sources and has been culled from the various publications of Census, CSO and NSSO for district and block level data, various central and state government departments, Central & State Elections Commissions and the concerned Returning Officers' releases, Electoral Rolls, Election results and allied publications, internal assessment, surveys, estimates and analysis. Therefore, certain adjustment of data at micro level may have been done to arrive closer to the macro data.
4. Data have been provided on an "As Is" and "As AVAILABLE" basis
5. The colours shown in the maps or diagram and charts of a particular party, alliance or AC are indicative and do not represent them.
6. This publication which includes maps, sheets, graphs and data would be the property under copyright of Datanet only. The user may use these for its internal study, analysis and research purposes. It's public display, re-selling or any commercial uses by the user are not allowed.
7. Datanet has taken due care and caution in compilation and processing of data and allied information, but does not guarantee the accuracy, adequacy or completeness of any information/analysis and will be not responsible for any errors or omissions or for the results obtained from the use of such information/analysis.
8. All the contents for the publication have been culled from various authentic sources and Datanet reasonably believes such sources to be reliable, but does not make any representations, express or implied as to the accuracy or fitness of use of such information. The information or contents of the information/analysis do not constitute advice and should not be relied upon in making (or refraining from making) any decision. Any reliance placed upon the information provided by Datanet is the sole responsibility and strictly at the user's risk.
9. In no event will Datanet be liable for any damages (including, without limitation, damages for loss of business projects, or loss of profits) arising in contract, tort or otherwise from the use of or inability to use any of its contents, or from any action taken (or refrained from being taken) as a result of using the analysis or any of its contents. Datanet its directors, owners, editors, officials, employees, distributor and agents or any associate will not be liable for any errors in the information contained or any consequences arising from the use of the contents of the provided information/analysis.
10. If any provision of these terms and conditions is held invalid or illegal or unenforceable for any reason by any court of competent jurisdiction, such provision shall be severed and the remainder of provisions of the terms and conditions shall continue in full force and effect as if the Term of Use had been executed with the invalid, illegal or unenforceable provision eliminated.
11. If there are any discrepancies in the information provided, please bring it to attention of Datanet for suitable rectification measures.

**Buy Online This Complete Book At**  
**Datanet India eBooks Store**

[www.indiastatpublications.com](http://www.indiastatpublications.com)

or go directly at

[http://www.indiastatpublications.com/  
Assembly\\_factbook/Uttar Pradesh/Ghazipur/ Ghazipur](http://www.indiastatpublications.com/Assembly_factbook/Uttar%20Pradesh/Ghazipur/Ghazipur)



**i** **india**stat**elections**

ISBN : 978-93-5905-176-5



9 789359 105176 5