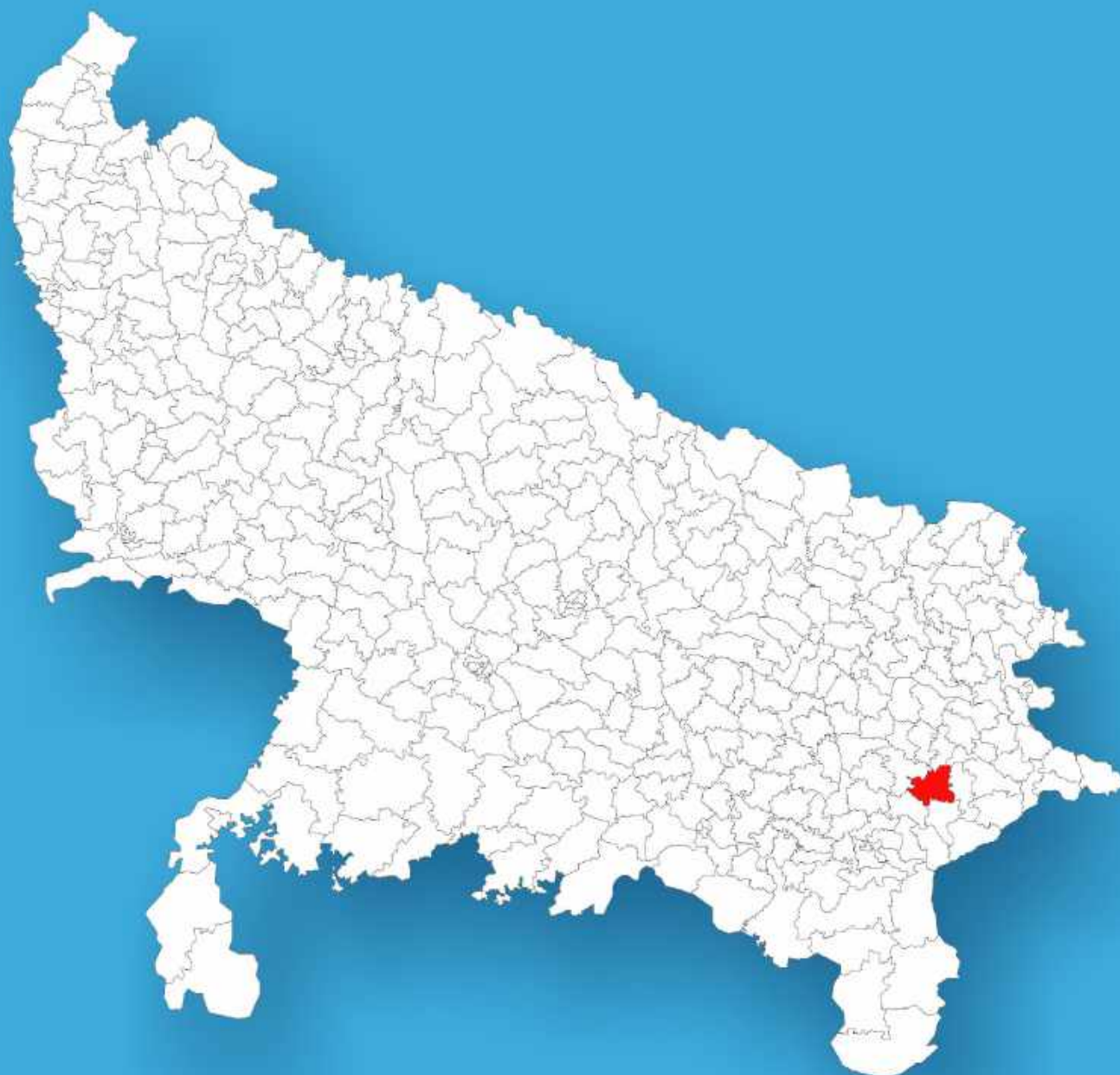




Uttar Pradesh

# Assembly Factbook™

Jakhanian Assembly Constituency



Key Electoral Data of Jakhanian  
Assembly Constituency (Vidhan Sabha)

Uttar Pradesh

# **Assembly Factbook™**

Jakhanian Assembly Constituency



Jakhanian Vidhan Sabha

**Editor & Director**

Dr. R.K. Thukral

**Research Editor**

Dr. Shafeeq Rahman

**Compiled, Researched and Published by  
Datanet India Pvt. Ltd.**

D-100, 1st Floor,

Okhla Industrial Area, Phase-I,

New Delhi- 110020.

Ph.: 91-11- 43580781-84

Email : support@indiastatpublications.com

Website : www.indiastatelections.com

**Online Book Store :**

www.indiastatpublications.com

**Report No. :** AFB/UP-373-0125

**ISBN :** 978-93-5905-784-2

**First Edition :** January, 2018

**Eighth Updated Edition :** January, 2025

**Price :** Rs.11500/-

US\$ 310

**© Datanet India Pvt. Ltd.**

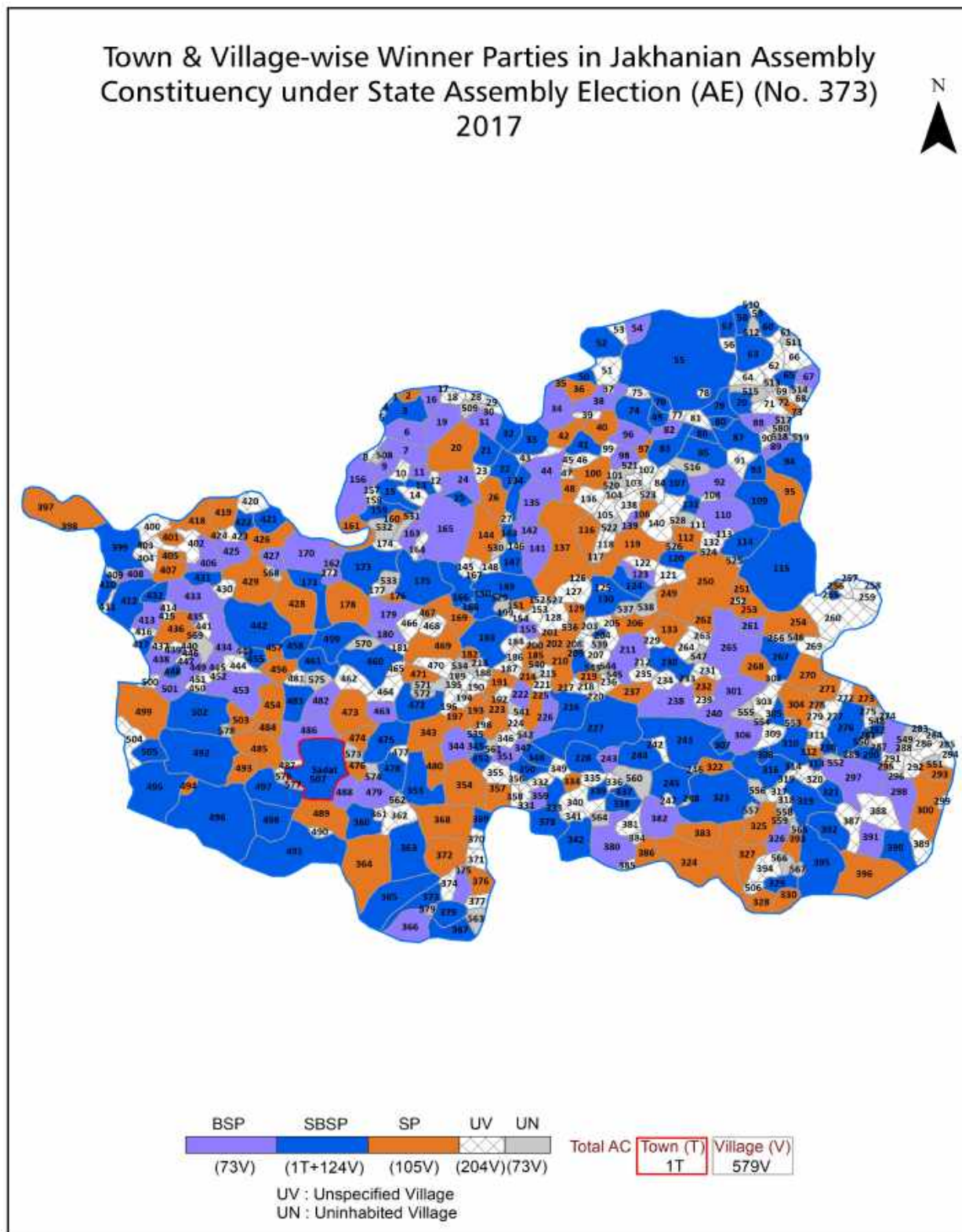
All rights reserved. No part of this book may be reproduced, stored in a retrieval system or transmitted in any form or by any means, mechanical photocopying, photographing, scanning, recording or otherwise without the prior written permission of the publisher. Please refer to Disclaimer at page no. 358 for the use of this publication.

Printed in India

No.	Particulars	Page No.
	<b>Introduction</b>	
1	Assembly Constituency - (Vidhan Sabha) at a Glance   Features of Assembly as per Delimitation Commission of India (2008)	1-2
	<b>Location and Political Maps</b>	
2	Location Map   Boundaries of Assembly Constituency - (Vidhan Sabha) in District   Boundaries of Assembly Constituency under Parliamentary Constituency - (Lok Sabha)   Town & Village-wise Winner Parties-2024, 2022, 2019, 2017, 2014, 2012 and 2009	3-11
	<b>Administrative Setup (2011)</b>	
3	District   Sub-district   Towns   Villages   Inhabited Villages   Uninhabited Villages   Village Panchayat   Intermediate Panchayat	12-37
	<b>Demographics (2011)</b>	
4	Population   Households   Rural/Urban Population   Towns and Villages by Population Size   Sex Ratio (Total & 0-6 Years)   Religious Population   Social Population   Literacy Rate	38-39
	<b>Electoral Features</b>	
5	Important Dates of Last Elections Held   Electors by Gender   Service Electors   Voters   Voters Turnout   Polling Stations & Average Number of Electors per Polling Station   Electors by Age Group   Present Elected Representatives	40-45
	<b>Historical Summary Election Results</b>	
6	Vote Share of Major Parties   Winning Margin (Number & Percentage)   Polarity of Parties   Summary Result of Assembly Segment of Parliamentary Election 2024, 2019, 2014, 2009, 2004 and 1999   Summary Result of Assembly Elections 2022, 2017, 2012, 2007, 2002, 1996, 1993, 1991, 1989, 1985, 1980, 1977, 1974, 1969 and 1967	46-68
	<b>Polling Station Level Election Results</b>	
7	Name and Number of Polling Station 2024, 2022, 2019, 2017, 2014, 2012 and 2009   Polling Station-wise Electors, Voters & Voters Turnout 2024, 2022, 2019, 2017, 2014, 2012 and 2009   Polling Station wise Elections Results 2024, 2022, 2019, 2017, 2014, 2012 and 2009	69-311
8	<b>Panchayat and Local Bodies Election Results</b> Panchayat Result 2015   Urban Local Bodies Result 2012	312-336
	<b>Share of Assembly Constituency</b>	
9	Share of Assembly Constituency - (Vidhan Sabha) in State, District and Parliamentary Constituency - (Lok Sabha)	337
	<b>Socio-Economic Amenities (2011)</b>	
10	Access to Administrative Units   Agricultural, Manufacturing and Industrial Commodities   Demographic Indicators   Education   Health & Manpower   Drinking Water Supply   Sanitation   Entertainment and Recreations Infrastructure   Power   Food Allocation Distribution and Marketing of Agriculture Commodities Infrastructure   Transport and Road Infrastructure   Communication   Banking and Financial Services   Land Use   Irrigation Source	339-353
11	<b>Abbreviation &amp; Sources</b>	354-357
12	<b>Disclaimer</b>	358



## Location & Political Map



## Administrative Setup

### List of Village Panchayat & Intermediate Panchayat (Block) Name - 2011

Village Name	Village Panchayat Name	Intermediate Panchayat Name
A.Ma. Mohabbatpur	Mohbbatpur	Manihari
Aakab Hauz	Kabirpur	Sadat
Abbopur	Kanuwan	Jakhania
Agapur	Para	Manihari
Agapur Sani	Padumpur Ram Raj	Jakhania
Ahiyai	Ibrahimpur	Sadat
Akber Pur	Kbeerpur	Sadat
Akberpur	Akbarpur	Sadat
Akrav	Akraw	Manihari
Alawal Pur	Alawakpur	Manihari
Alipur Madra	Alipur Madra	Jakhania
Almpur Chhapra	Vishunapar	Sadat
Amabansi	Emavansi	Jakhania
Amari	Matukpur	Jakhania
Amehta	Gosaian	Jakhania
Angurpur	Basila	Manihari
Anup Pur	Khetabpur	Jakhania
Aoudari	Aodari	Manihari
Aouther	Chak Mahtab	Manihari
Araji English	Ranjitpur	Manihari
Araji English Hukarpur	Arazi English Hakarpur	Manihari
Araji Khuthan Urf Parsonia	Araji Khuthan Urf Parsonia	Manihari
Araji Kubarja	Dilla	Jakhania
Araji Mafi Haridyal Yati	Jauhi	Jakhania
Araji Mafi Parri	Jakhanian	Jakhania
Araji Maphi Hamjapur	Belhara	Jakhania
Araji Maphi Haribansyati	Jauhi	Jakhania
Araji Maphi Soana	Khojapur	Jakhania
Arazi English Dharbhagpur	Dilaal Patti	Manihari

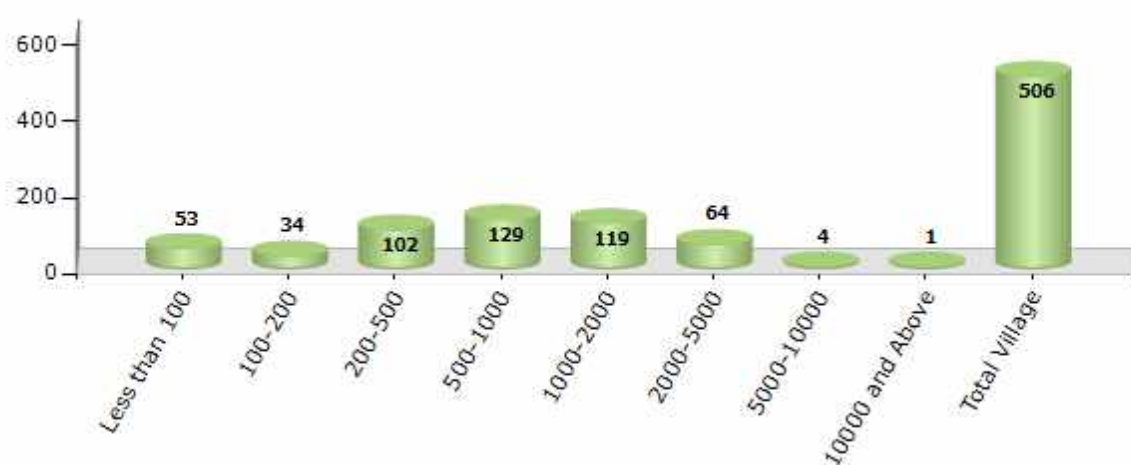
Contd....

## Demographics

### Number of Villages by Population Size - 2011

Less than 100	100-200	200-500	500-1000	1000-2000	2000-5000	5000-10000	10000 and Above	Total Village
53	34	102	129	119	64	4	1	506

Number of Villages by Population Size - 2011



### Number of Towns by Population Size - 2011

Less than 4999	5000-9999	10000-19999	20000-49999	50000-99999	100000 and Above	Total Town
0	0	1	0	0	0	1

Number of Towns by Population Size - 2011

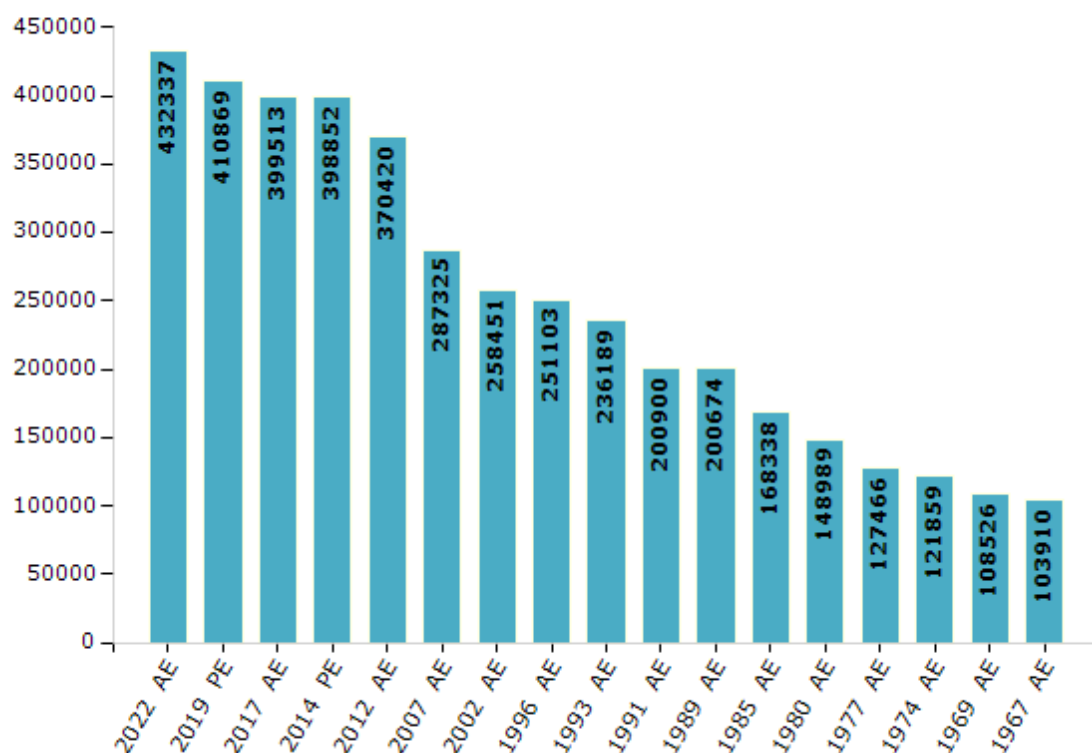


## Electoral Features

### Electors by Male & Female

Year	Male	Female	Others	Total	Year	Male	Female	Others	Total
2022 AE	233281	199042	14	432337	1991 AE	104526	96374	-	200900
2019 PE	223897	186963	9	410869	1989 AE	104404	96270	-	200674
2017 AE	217944	181557	12	399513	1985 AE	87603	80735	-	168338
2014 PE	216755	182083	14	398852	1980 AE	77841	71148	-	148989
2012 AE	199676	170731	13	370420	1977 AE	66639	60827	-	127466
2009 PE	-	-	-	-	1974 AE	63567	58292	-	121859
2007 AE	151231	136094	-	287325	1969 AE	55421	53105	-	108526
2004 PE	-	-	-	-	1967 AE	-	-	-	103910
2002 AE	136062	122389	-	258451	1962 AE	-	-	-	-
1999 PE	-	-	-	-	1957 AE	-	-	-	-
1996 AE	131734	119369	-	251103	1952 AE	-	-	-	-
1993 AE	125285	110904	-	236189					

Number of Electors



**Note :** AE : Assembly Election, PE : Assembly Segment of Parliamentary Election

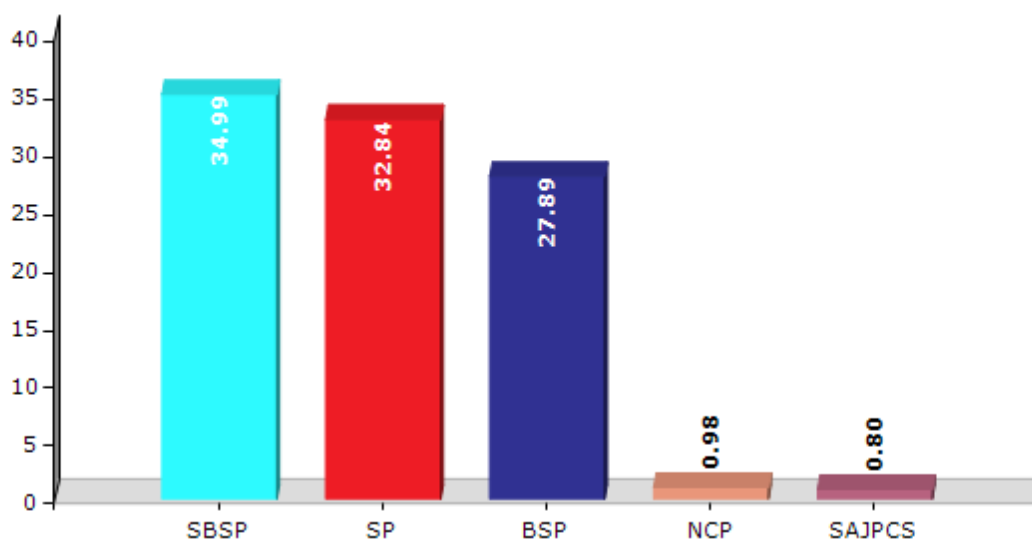


## Historical Summary Election Results

### Summary Result of Assembly Election - 2017

Candidate Name	Party	Votes	Votes %
Triveni Ram	SBSP	84158	34.99
Gareeb	SP	79001	32.84
Sanjiv Kumar	BSP	67077	27.89
Keshnath Prasad	NCP	2368	0.98
Kunwer	SAJPCS	1918	0.8
Ramlal	CPI	1860	0.77
Lal Bahadur	CPI(ML)(L)	1212	0.5
Ramjeet	MAHAD	1103	0.46
	NOTA	1837	0.76

Votes Percentage of Top Parties - 2017



## Polling Station Level Election Results

### Number and Name of Polling Stations (PS) (2022)

Number of Polling Stations	Name of Polling Stations	Number of Polling Stations	Name of Polling Stations
1	P.P.Gadaipur(N.Wing)	22	H.S. School Bahariyabad(W.Wing)
2	P.P.Gadaipur(2Nd)	23	P.P. Chak Farid(E.Wing)
3	P.P.Gadaipur(S.Wing)	24	P.P.Chak Farid(W.Wing)
4	P.P.Gadaipur (Extra Room)	25	P.P.Khajepur
5	J.H.School Paliwar (N.Wing)	26	P.P. Bahariyabad (E.Wing)
6	J.H.School Paliwar (M.Wing)	26A	P.P. Bahariyabad (E.M.Wing)
7	J.H.School Paliwar (S.Wing)	27	P.P. Bahariyabad (W.Wing)
8	P.P. Bhawarupur	27A	P.P. Bahariyabad (W.M.Wing)
9	P.P. Bankatha (N.Wing)	28	P.P. Bahariyabad (W.Wing)
10	P.P. Bankatha (S.Wing)	29	P.P.Kabirpur
11	Janta I.C.Bhala Khurd (S.Wing)	30	P,P,Bharatpur (W.Wing)
12	Janta I.C.Bhala Khurd (M.Wing)	31	P,P,Bharatpur (E.Wing)
13	Janta I.C.Bhala Khurd (W.Wing)	32	B.P.P.Birbhanpur S.Wing
14	P.P.Sarsauli (W.Wing)	33	B.P.P.Birbhanpur N.Wing
15	P.P.Sarsauli (E.Wing)	34	P.P.Gahani W.Wing
16	P.P. Bhala Bujurg N.Wing	35	P.P.Gahani E.Wing
17	P.P.Bhala Bujurg (S.Wing)	36	P.P.Fauladpur
18	P.P. Bewada (R.N.1)	37	P.P.Daharmauva E.Wing
19	P.P. Bewada (R.N.2)	38	P.P.Daharmauva M.Wing
20	P.P. Nadeipur	39	P.P.Daharmauva W.Wing
21	P.P.Tisada	40	P.P.Pyarepur

Contd....

## Polling Station Level Election Results

### Polling Station-wise Votes Secured by Overall Top Five Parties in Jakhanian Assembly in Assembly Election (AE) under Ghazipur Parliamentary Constituency in Uttar Pradesh (2022)

Number of Polling Station	Winner - Bedi (SBSP)	Runner-up - Ramraj (BJP)	3rd - Vijay Kumar (BSP)	4th - Sunil Kumar (INC)	5th - Deepak (BSSPA)	NOTA	Other	Total Votes Secured
34	146	37	230	2	3	0	24	442
35	378	114	10	2	2	0	8	514
36	253	165	202	2	2	0	20	644
37	423	125	5	2	4	0	18	577
38	343	137	34	1	1	0	9	525
39	305	119	10	3	8	0	15	460
40	157	260	100	1	4	0	20	542
41	358	7	0	0	4	0	1	370
42	247	53	399	2	3	0	31	735
43	88	116	82	6	1	0	8	301
44	316	249	1	11	2	0	19	598
45	331	291	2	0	8	0	21	653
46	290	239	122	4	8	0	36	699
47	304	45	89	14	3	0	16	471
48	200	102	285	3	1	0	28	619
49	299	118	73	2	5	0	7	504
50	148	105	212	6	4	0	11	486
51	181	177	140	2	1	0	29	530
52	221	216	27	0	3	0	10	477
53	328	7	173	4	0	0	8	520
54	109	279	2	4	2	0	7	403
55	613	69	36	1	5	0	20	744
56	296	27	131	2	1	0	23	480
57	154	158	294	4	5	0	21	636
58	444	69	55	1	6	0	14	589
59	265	272	61	6	10	0	27	641
60	199	334	87	9	2	0	24	655
61	59	167	201	14	1	0	7	449
62	220	203	50	2	3	0	6	484
63	90	128	79	10	4	0	10	321
64	148	77	147	1	3	0	17	393
65	490	50	0	3	5	0	9	557
66	332	12	85	3	4	0	3	439
67	336	101	66	3	8	0	9	523
68	62	124	94	1	0	0	13	294

Contd....

## Polling Station Level Election Results

**Winner, Runner-up and 3rd Party Position & Winning Margin According to Polling Stations in Jakhanian Assembly in Assembly Election (AE) under Ghazipur Parliamentary Constituency in Uttar Pradesh (2022)**

Polling Station Number	Winner Party	Winner Votes (%)	Runner-up Party	Runner-up Votes (%)	Winning Margin Votes (%)	Third Party	Third Party Votes (%)	Other Votes (%)
69	SBSP	357 (55.43)	BJP	211 (32.76)	146 (22.67)	BSP	41 (6.37)	35 (5.43)
70	BJP	170 (44.39)	SBSP	168 (43.86)	2 (0.53)	BSP	25 (6.53)	20 (5.22)
71	SBSP	347 (66.22)	BJP	85 (16.22)	262 (50)	BSP	82 (15.65)	10 (1.91)
72	BSP	224 (39.02)	BJP	214 (37.28)	10 (1.74)	SBSP	120 (20.91)	16 (2.79)
73	BJP	260 (43.99)	SBSP	180 (30.46)	80 (13.53)	BSP	99 (16.75)	52 (8.8)
74	BJP	273 (45.5)	SBSP	178 (29.67)	95 (15.83)	BSP	126 (21)	23 (3.83)
75	SBSP	318 (57.3)	BJP	207 (37.3)	111 (20)	BSP	15 (2.7)	15 (2.7)
76	SBSP	289 (74.87)	BJP	79 (20.47)	210 (54.4)	BSSPA	5 (1.3)	13 (3.37)
77	SBSP	276 (44.09)	BSP	204 (32.59)	72 (11.5)	BJP	105 (16.77)	41 (6.55)
78	SBSP	387 (83.41)	BJP	57 (12.28)	330 (71.13)	BSSPA	6 (1.29)	14 (3.02)
79	BJP	428 (64.75)	SBSP	205 (31.01)	223 (33.74)	CPI	9 (1.36)	19 (2.87)
80	SBSP	167 (37.61)	BSP	131 (29.5)	36 (8.11)	BJP	116 (26.13)	30 (6.76)
81	BJP	200 (37.74)	SBSP	194 (36.6)	6 (1.14)	BSP	99 (18.68)	37 (6.98)
82	SBSP	183 (33.46)	BSP	180 (32.91)	3 (0.55)	BJP	152 (27.79)	32 (5.85)
83	SBSP	279 (54.49)	BSP	106 (20.7)	173 (33.79)	ASPKR	95 (18.55)	32 (6.25)
84	SBSP	373 (55.92)	BSP	185 (27.74)	188 (28.18)	BJP	79 (11.84)	30 (4.5)
85	SBSP	409 (59.62)	BJP	207 (30.17)	202 (29.45)	BSP	49 (7.14)	21 (3.06)
86	BJP	256 (44.37)	SBSP	198 (34.32)	58 (10.05)	BSP	94 (16.29)	29 (5.03)
87	SBSP	233 (48.74)	BSP	113 (23.64)	120 (25.1)	BJP	99 (20.71)	33 (6.9)
88	SBSP	444 (67.17)	BJP	182 (27.53)	262 (39.64)	BSSPA	8 (1.21)	27 (4.08)
89	BJP	377 (56.95)	SBSP	198 (29.91)	179 (27.04)	BSP	50 (7.55)	37 (5.59)
90	SBSP	255 (51.1)	BJP	123 (24.65)	132 (26.45)	BSP	94 (18.84)	27 (5.41)
91	SBSP	238 (48.57)	BJP	226 (46.12)	12 (2.45)	CPI	8 (1.63)	18 (3.67)
92	SBSP	380 (63.23)	BSP	147 (24.46)	233 (38.77)	BJP	44 (7.32)	30 (4.99)
93	SBSP	319 (42.7)	BJP	270 (36.14)	49 (6.56)	BSP	120 (16.06)	38 (5.09)
94	BJP	281 (46.07)	SBSP	262 (42.95)	19 (3.12)	BSP	45 (7.38)	22 (3.61)
95	BSP	290 (42.96)	BJP	189 (28)	101 (14.96)	SBSP	144 (21.33)	52 (7.7)
96	SBSP	289 (59.1)	BSP	105 (21.47)	184 (37.63)	BJP	82 (16.77)	13 (2.66)
97	SBSP	238 (48.77)	BSP	212 (43.44)	26 (5.33)	BJP	28 (5.74)	10 (2.05)
98	BJP	285 (47.58)	SBSP	209 (34.89)	76 (12.69)	BSP	92 (15.36)	13 (2.17)
99	SBSP	416 (97.42)	BJP	3 (0.7)	413 (96.72)	JANADIP	3 (0.7)	5 (1.17)
100	BJP	231 (40.74)	SBSP	186 (32.8)	45 (7.94)	BSP	134 (23.63)	16 (2.82)
101	SBSP	177 (35.76)	BJP	164 (33.13)	13 (2.63)	BSP	127 (25.66)	27 (5.45)
102	BSP	241 (56.97)	SBSP	130 (30.73)	111 (26.24)	BJP	28 (6.62)	24 (5.67)
103	BJP	313 (59.39)	SBSP	191 (36.24)	122 (23.15)	BSP	8 (1.52)	15 (2.85)

Contd....

## Socio-Economic Amenities - Rural

### Access to Education Facilities

Particulars	Number of Villages (% of Population)				
	Available	Not Available	If Not Available (Distance of Nearest Facility)		
			A	B	C
Govt. Primary School	198 (60)	308 (40)	157 (11)	5 (1)	2 (0)
Private Primary School	140 (50)	366 (50)	14 (1)	0 (0)	0 (0)
Govt. Middle School	94 (34)	412 (66)	212 (25)	5 (1)	1 (0)
Private Middle School	110 (38)	396 (62)	46 (4)	3 (1)	1 (0)
Govt. Secondary School	15 (6)	491 (94)	138 (20)	20 (2)	2 (0)
Private Secondary School	85 (32)	421 (68)	154 (21)	21 (3)	1 (0)
Govt. Senior Secondary School	13 (5)	493 (95)	136 (21)	27 (3)	4 (1)
Private Senior Secondary School	56 (23)	450 (77)	179 (27)	32 (5)	1 (0)
Govt. Arts and Science Degree College	4 (2)	502 (98)	72 (14)	24 (4)	55 (10)
Private Arts and Science Degree College	21 (9)	485 (91)	168 (31)	66 (12)	7 (1)
Govt. Engineering College	0 (0)	506 (100)	6 (1)	8 (1)	326 (66)
Private Engineering College	1 (0)	505 (100)	8 (2)	1 (0)	53 (10)
Govt. Medicine College	0 (0)	506 (100)	20 (3)	23 (4)	340 (72)
Private Medicine College	0 (0)	506 (100)	4 (1)	1 (0)	21 (3)
Govt. Management Institute	0 (0)	506 (100)	5 (0)	4 (1)	307 (66)
Private Management Institute	0 (0)	506 (100)	0 (0)	1 (0)	52 (9)
Govt. Polytechnic	0 (0)	506 (100)	12 (3)	11 (2)	368 (71)
Private Polytechnic	0 (0)	506 (100)	7 (2)	27 (7)	27 (6)
Govt. Vocational Training School/ITI	0 (0)	506 (100)	22 (5)	16 (4)	325 (59)
Private Vocational Training School/ITI	0 (0)	506 (100)	25 (5)	47 (9)	19 (4)
Govt. Non Formal Training Centre	1 (0)	505 (100)	29 (5)	30 (4)	205 (42)
Private Non Formal Training Centre	0 (0)	506 (100)	5 (0)	2 (1)	14 (2)
Govt. School For Disabled	0 (0)	506 (100)	6 (1)	1 (0)	265 (57)
Private School For Disabled	0 (0)	506 (100)	2 (1)	2 (0)	29 (5)
Government Others	0 (0)	506 (100)	0 (0)	0 (0)	9 (2)
Private Others	0 (0)	506 (100)	0 (0)	0 (0)	4 (1)

Note : Distance A : Less than 5 km; B : Between 5-10 km; C : 10+ km.; Source : Data Analysis is based on 2011 Census.



## DISCLAIMER

The Terms of Use and Disclaimer of Datanet India Private Limited (hereinafter referred to as "Datanet") for use of this analysis report of **Jakhanian Assembly Constituency (Jakhanian Vidhan Sabha)** :-

1. **Assembly Factbook™** is a Registered Trade Mark owned by Datanet.
2. All the maps are sketched and graphical representation only and have not been drawn to the scale and also not to represent the actual geographical area or boundary of the unit.
3. The data for the aforesaid analysis is based on authentic sources and has been culled from the various publications of Census, CSO and NSSO for district and block level data, various central and state government departments, Central & State Elections Commissions and the concerned Returning Officers' releases, Electoral Rolls, Election results and allied publications, internal assessment, surveys, estimates and analysis. Therefore, certain adjustment of data at micro level may have been done to arrive closer to the macro data.
4. Data have been provided on an "As Is" and "As AVAILABLE" basis
5. The colours shown in the maps or diagram and charts of a particular party, alliance or AC are indicative and do not represent them.
6. This publication which includes maps, sheets, graphs and data would be the property under copyright of Datanet only. The user may use these for its internal study, analysis and research purposes. It's public display, re-selling or any commercial uses by the user are not allowed.
7. Datanet has taken due care and caution in compilation and processing of data and allied information, but does not guarantee the accuracy, adequacy or completeness of any information/analysis and will be not responsible for any errors or omissions or for the results obtained from the use of such information/analysis.
8. All the contents for the publication have been culled from various authentic sources and Datanet reasonably believes such sources to be reliable, but does not make any representations, express or implied as to the accuracy or fitness of use of such information. The information or contents of the information/analysis do not constitute advice and should not be relied upon in making (or refraining from making) any decision. Any reliance placed upon the information provided by Datanet is the sole responsibility and strictly at the user's risk.
9. In no event will Datanet be liable for any damages (including, without limitation, damages for loss of business projects, or loss of profits) arising in contract, tort or otherwise from the use of or inability to use any of its contents, or from any action taken (or refrained from being taken) as a result of using the analysis or any of its contents. Datanet its directors, owners, editors, officials, employees, distributor and agents or any associate will not be liable for any errors in the information contained or any consequences arising from the use of the contents of the provided information/analysis.
10. If any provision of these terms and conditions is held invalid or illegal or unenforceable for any reason by any court of competent jurisdiction, such provision shall be severed and the remainder of provisions of the terms and conditions shall continue in full force and effect as if the Term of Use had been executed with the invalid, illegal or unenforceable provision eliminated.
11. If there are any discrepancies in the information provided, please bring it to attention of Datanet for suitable rectification measures.

**Buy Online This Complete Book At**  
**Datanet India eBooks Store**

[www.indiastatpublications.com](http://www.indiastatpublications.com)

or go directly at

[http://www.indiastatpublications.com/  
Assembly\\_factbook/Uttar Pradesh/Ghazipur/ Jakhanian](http://www.indiastatpublications.com/Assembly_factbook/Uttar%20Pradesh/Ghazipur/Jakhanian)



 **india**stat**elections**

ISBN : 978-93-5905-784-2



9 789359 057842