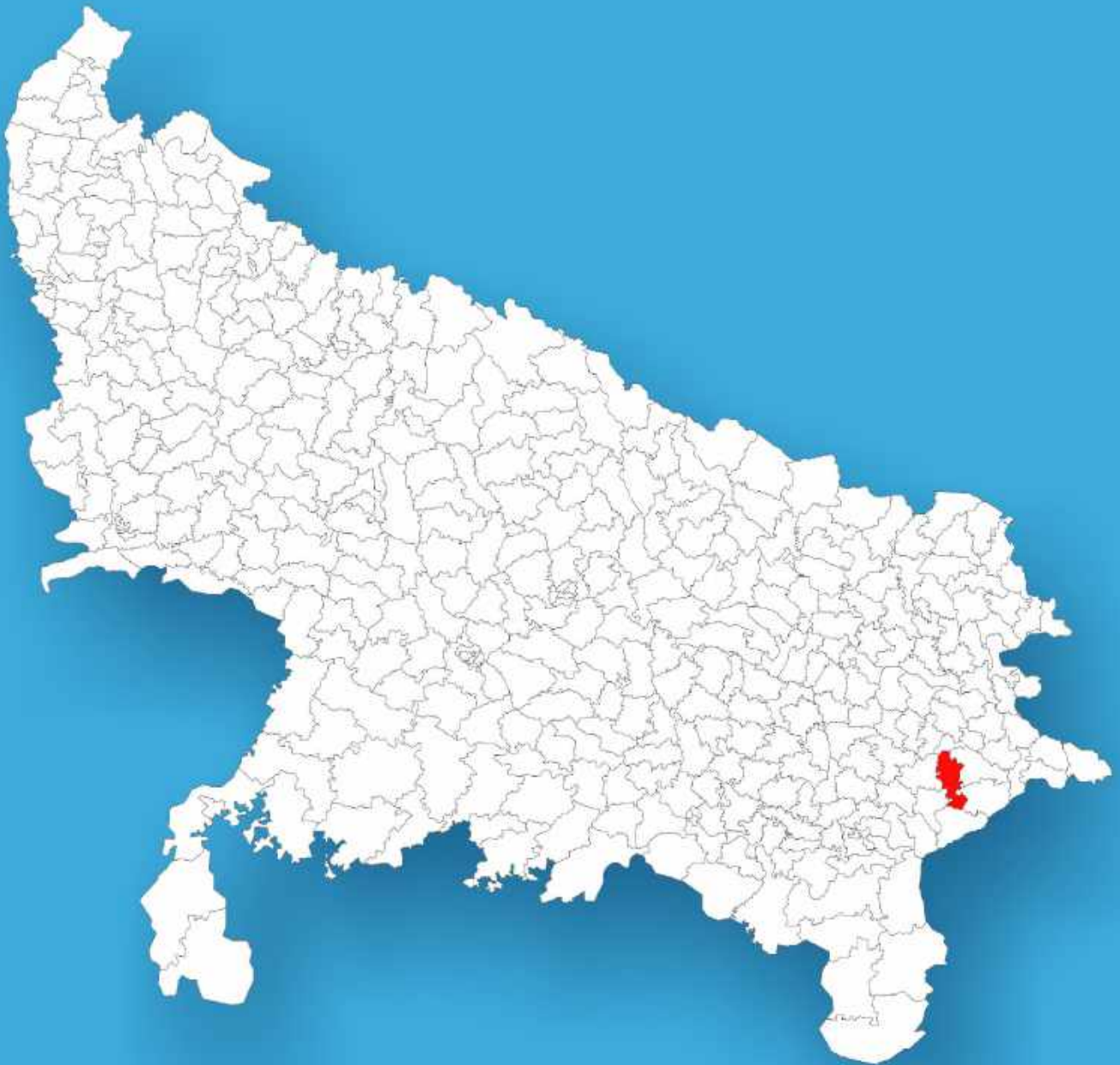




Uttar Pradesh

# Assembly Factbook™

Jangipur Assembly Constituency



Key Electoral Data of Jangipur  
Assembly Constituency (Vidhan Sabha)

Uttar Pradesh  
**Assembly Factbook**<sup>TM</sup>  
Jangipur Assembly Constituency



Jangipur Vidhan Sabha

**Editor & Director**

Dr. R.K. Thukral

**Research Editor**

Dr. Shafeeq Rahman

**Compiled, Researched and Published by  
Datanet India Pvt. Ltd.**

D-100, 1st Floor,

Okhla Industrial Area, Phase-I,

New Delhi- 110020.

Ph.: 91-11- 43580781-84

Email : support@indiastatpublications.com

Website : www.indiastatelections.com

**Online Book Store :**

www.indiastatpublications.com

**Report No. :** AFB/UP-376-0125

**ISBN :** 978-93-5905-216-8

**First Edition :** January, 2018

**Eighth Updated Edition :** January, 2025

**Price :** Rs.11500/-

US\$ 310

**© Datanet India Pvt. Ltd.**

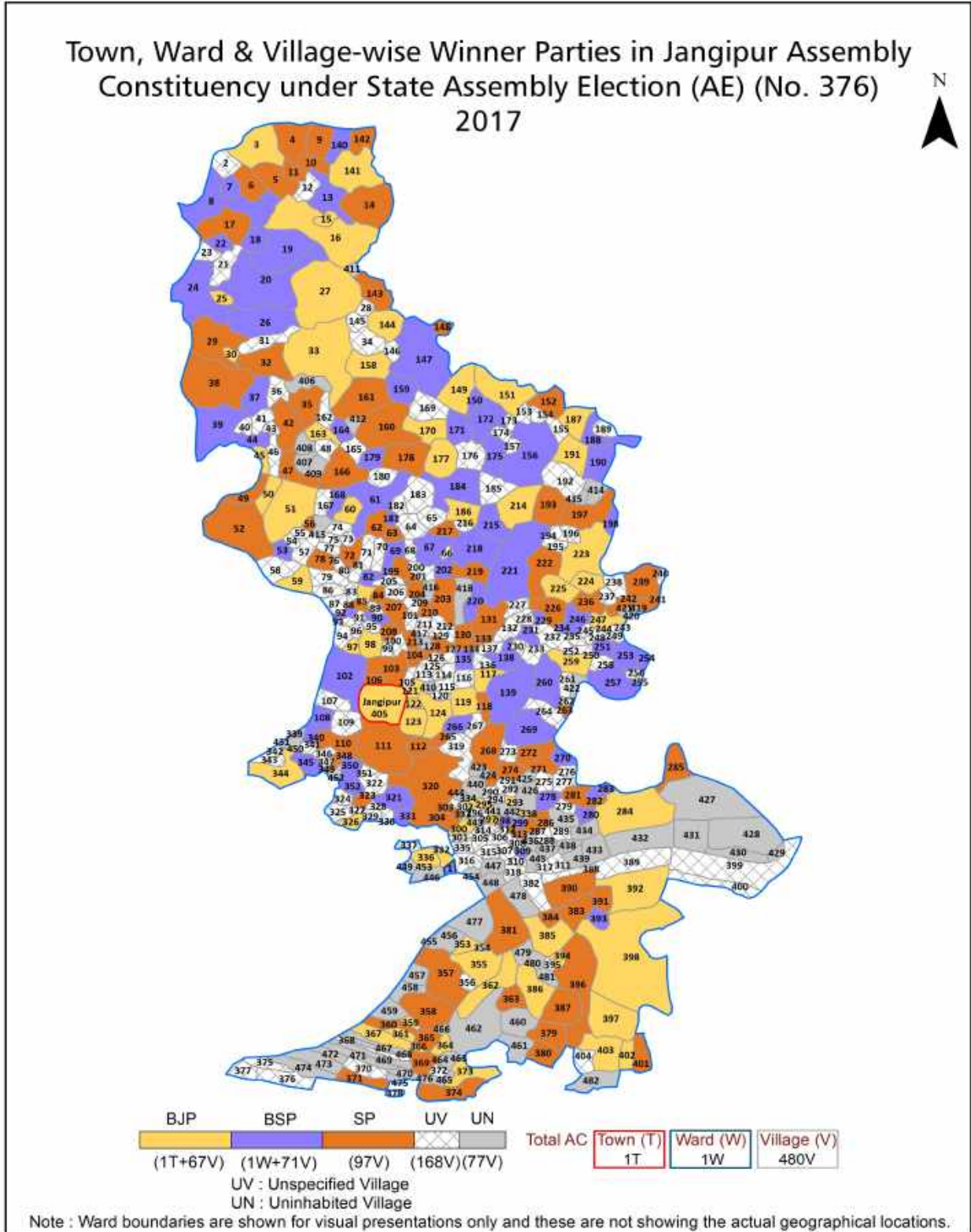
All rights reserved. No part of this book may be reproduced, stored in a retrieval system or transmitted in any form or by any means, mechanical photocopying, photographing, scanning, recording or otherwise without the prior written permission of the publisher. Please refer to Disclaimer at page no. 303 for the use of this publication.

Printed in India

## Contents

No.	Particulars	Page No.
	<b>Introduction</b>	
1	Assembly Constituency - (Vidhan Sabha) at a Glance   Features of Assembly as per Delimitation Commission of India (2008)	1-2
	<b>Location and Political Maps</b>	
2	Location Map   Boundaries of Assembly Constituency - (Vidhan Sabha) in District   Boundaries of Assembly Constituency under Parliamentary Constituency - (Lok Sabha)   Town, Ward & Village-wise Winner Parties-2024, 2022, 2019, 2017, 2014, 2012 and 2009	3-11
	<b>Administrative Setup (2011)</b>	
3	District   Sub-district   Towns   Villages   Inhabited Villages   Uninhabited Villages   Village Panchayat   Intermediate Panchayat	12-32
	<b>Demographics (2011)</b>	
4	Population   Households   Rural/Urban Population   Towns, Ward and Villages by Population Size   Sex Ratio (Total & 0-6 Years)   Religious Population   Social Population   Literacy Rate	33-35
	<b>Electoral Features</b>	
5	Important Dates of Last Elections Held   Electors by Gender   Service Electors   Voters   Voters Turnout   Polling Stations & Average Number of Electors per Polling Station   Electors by Age Group   Present Elected Representatives	36-41
	<b>Historical Summary Election Results</b>	
6	Vote Share of Major Parties   Winning Margin (Number & Percentage)   Polarity of Parties   Summary Result of Assembly Segment of Parliamentary Election 2024, 2019, 2014 and 2009   Summary Result of Assembly Elections 2022, 2017 and 2012	42-50
	<b>Polling Station Level Election Results</b>	
7	Name and Number of Polling Station 2024, 2022, 2019, 2017, 2014, 2012 and 2009   Polling Station-wise Electors, Voters & Voters Turnout 2024, 2022, 2019, 2017, 2014, 2012 and 2009   Polling Station wise Elections Results 2024, 2022, 2019, 2017, 2014, 2012 and 2009	51-262
	<b>Panchayat and Local Bodies Election Results</b>	
8	Panchayat Result 2015   Urban Local Bodies Result 2012	263-281
	<b>Share of Assembly Constituency</b>	
9	Share of Assembly Constituency - (Vidhan Sabha) in State, District and Parliamentary Constituency - (Lok Sabha)	282
	<b>Socio-Economic Amenities (2011)</b>	
10	Access to Administrative Units   Agricultural, Manufacturing and Industrial Commodities   Demographic Indicators   Education   Health & Manpower   Drinking Water Supply   Sanitation   Entertainment and Recreations Infrastructure   Power   Food Allocation Distribution and Marketing of Agriculture Commodities Infrastructure   Transport and Road Infrastructure   Communication   Banking and Financial Services   Land Use   Irrigation Source	284-298
11	<b>Abbreviation &amp; Sources</b>	299-302
12	<b>Disclaimer</b>	303

Location & Political Map



## Administrative Setup

### List of Village Panchayat & Intermediate Panchayat (Block) Name - 2011

Village Name	Village Panchayat Name	Intermediate Panchayat Name
Abishan	Abisahan	Mardah
Acolhi Urf Bishunpura	Gopalpur	Virno
Adipah	Pandeypur Radhe	Mardah
Akarampur Urf Banzaripur	Akrampur	Ghazipur
Akhatiyarpur	Akhatiyarpur	Ghazipur
Alampatti	Khijrabad	Ghazipur
Alawalpur	Rajdepur	Ghazipur
Ammaatari	Chaubepur[Barchha]	Virno
Andhaun	Andhaun	Ghazipur
Andhiyara	Dhadhani Rarvir Rai	Zamania
Aphajalpur	Aphajalpur	Virno
Araji Baglawa	Lawa	Ghazipur
Araji Orasan	Aaraji Odasan	Virno
Arajibag Fatehpur Arwa	Fatehpur Arwa	Ghazipur
Arakhpur	Arakhpur	Virno
Arakhpur	Arakhpur	Mardah
Arazi Bag Karimullah	Sukhdevpur	Ghazipur
Aripur	Lawa	Ghazipur
Arsadpur	Asadpur	Virno
Babu Raipur	Baburaipur	Virno
Babua Patti	Madsar	Virno
Baddhu Sarai	Parmanandpur	Virno
Badhopur	Buddupur	Virno
Badhui Khurd	Susundi	Ghazipur
Bag Begam Shah	Bindwaliya	Ghazipur
Bag Nurullah	Bindwaliya	Ghazipur
Baghol	Baghol	Virno
Bahadurpur Jagjiwan	Badora	Revatipur
Bahalolpur	Bahlolpur	Virno

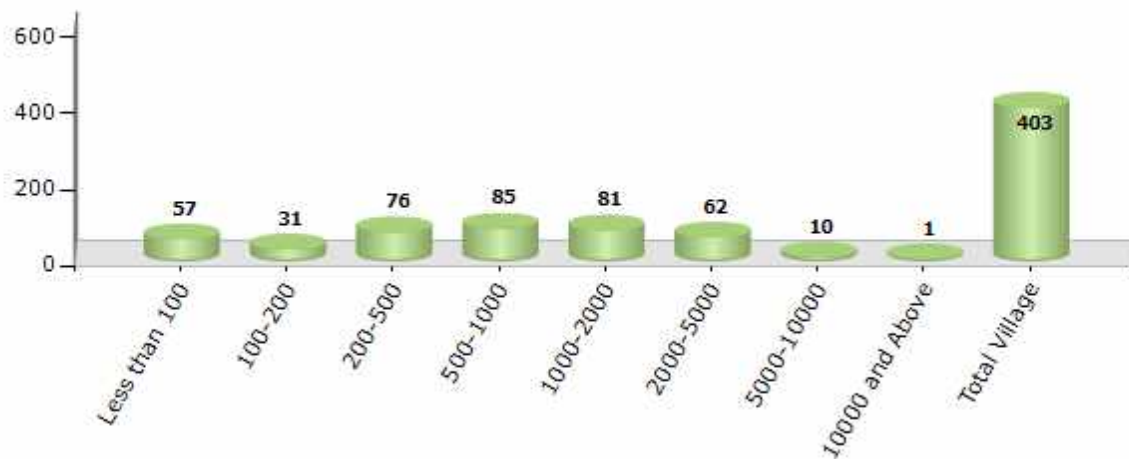
Contd....

## Demographics

### Number of Villages by Population Size - 2011

Less than 100	100-200	200-500	500-1000	1000-2000	2000-5000	5000-10000	10000 and Above	Total Village
57	31	76	85	81	62	10	1	403

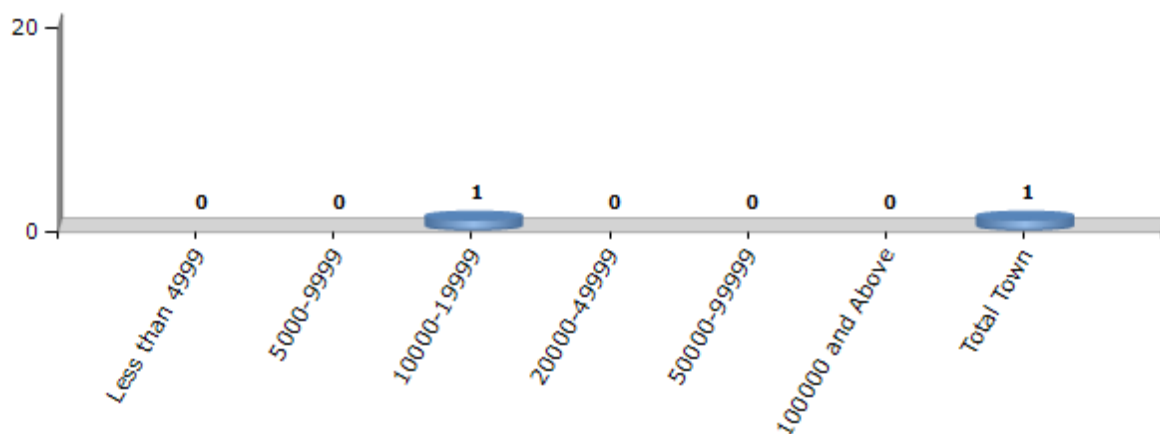
Number of Villages by Population Size - 2011



### Number of Towns by Population Size - 2011

Less than 4999	5000-9999	10000-19999	20000-49999	50000-99999	100000 and Above	Total Town
0	0	1	0	0	0	1

Number of Towns by Population Size - 2011

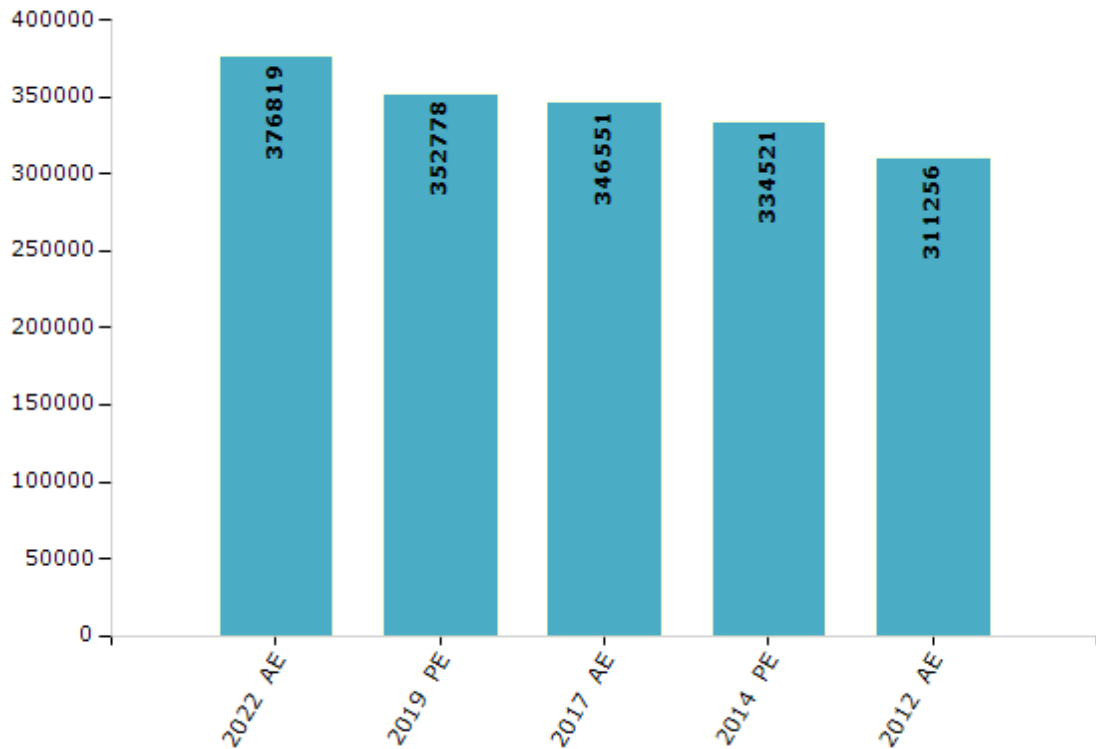


## Electoral Features

### Electors by Male & Female

Year	Male	Female	Others	Total	Year	Male	Female	Others	Total
2022 AE	201238	175569	12	376819	1991 AE	-	-	-	-
2019 PE	193831	158941	6	352778	1989 AE	-	-	-	-
2017 AE	189239	157305	7	346551	1985 AE	-	-	-	-
2014 PE	182357	152154	10	334521	1980 AE	-	-	-	-
2012 AE	169018	142230	8	311256	1977 AE	-	-	-	-
2009 PE	-	-	-	-	1974 AE	-	-	-	-
2007 AE	-	-	-	-	1969 AE	-	-	-	-
2004 PE	-	-	-	-	1967 AE	-	-	-	-
2002 AE	-	-	-	-	1962 AE	-	-	-	-
1999 PE	-	-	-	-	1957 AE	-	-	-	-
1996 AE	-	-	-	-	1952 AE	-	-	-	-
1993 AE	-	-	-	-					

Number of Electors



Note : AE : Assembly Election, PE : Assembly Segment of Parliamentary Election

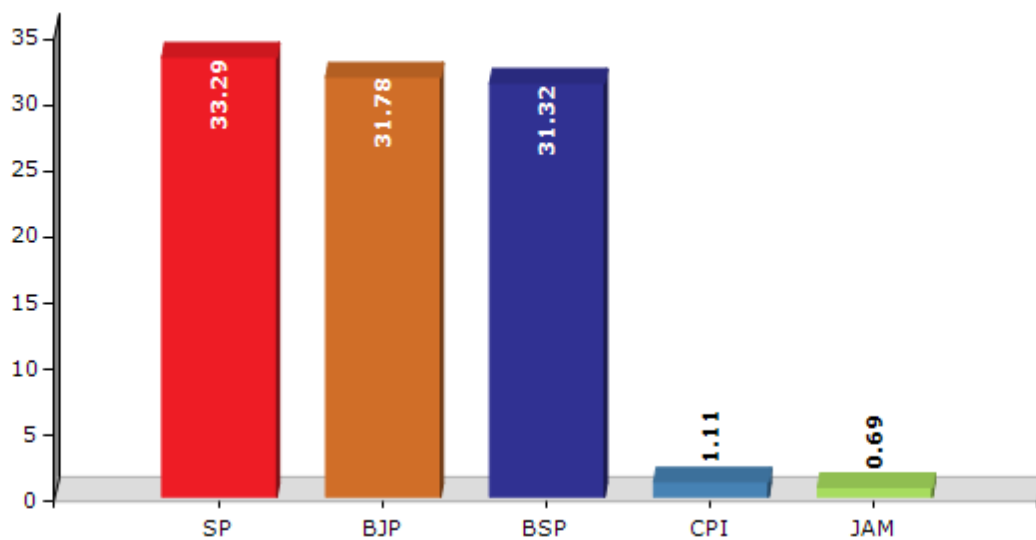


## Historical Summary Election Results

### Summary Result of Assembly Election - 2017

Candidate Name	Party	Votes	Votes %
Virendra Kumar Yadav	SP	71441	33.29
Ram Naresh Kushwaha	BJP	68202	31.78
Manish Chandra Pandey	BSP	67223	31.32
Manoj Kumar Singh	CPI	2381	1.11
Ajit Pratap Kushwaha	JAM	1478	0.69
Neelabh Singh	RLD	1375	0.64
Rajendra	IND	804	0.37
Satyadev Yadav	LD	609	0.28
	NOTA	1109	0.52

Votes Percentage of Top Parties - 2017



**Polling Station Level Election Results**

**Number and Name of Polling Stations (PS) (2022)**

<b>Number of Polling Stations</b>	<b>Name of Polling Stations</b>	<b>Number of Polling Stations</b>	<b>Name of Polling Stations</b>
1	P.P. Gahali Basarikpur (S. Wing)	22	P.P. Kelhi
2	P.P. Gahali Basarikpur (N.Wing)	23	P.P. Kelhi New Bhavan
3	P.P. Jagatpur	24	P.P. Musatfabad (E.Win)
4	P.P. Hariharpur (N.Wing)	25	P.P. Mustafabad (W.Wing)
5	P.P. Hariharpur (S.Wing)	26	P.P. Baghi (N.Wing)
6	P.P. Nevada (E.Wing)	27	P.P. Baghi (S.Wing)
7	P.P. Nevada (W.Wing)	28	P.P. Baghi (C.Wing)
8	P.P. Baidavali Room No-1	29	U.P.V. Bhojapur (S.Wing)
9	P.P. Baidavali Room No-2	30	U.P.V. Bhojapur (N.Wing)
10	Panchayat Bhawan Nakhatpur (N.Wing)	31	Janta Adrash Enter Co. Lahurapur Kachsh-1
11	Panchayat Bhawan Nakhatpur (S.Wing)	32	Janta Adrash Enter Co. Lahurapur-2
12	Panchayat Bhawan Nakhatpur (C.Wing)	33	P.P. Jamuvari
13	P.P. Kor (E.Wing)	34	P.P. Tanti
14	P.P. Kor (W.Wing)	35	J.H. S. Bahlolpur (E.Wing)
15	P.P. Chauthi (E.Wing)	36	J.H. S. Bahlolpur (W.Wing)
16	P.P.Chauthi (W.Wing)	37	P.P. Dhaneshapur (N.Wing)
17	P.P.Hamirpur	38	P.P. Dhaneshpur (S.Wing)
18	P.P.Bijoura (E.Wing)	39	J.H.S. Kodari (N.Wing)
19	P.P. Bijoura (C.Wing)	40	J.H.S. Kodari (C.Wing)
20	P.P. Bijoura (W.Wing)	41	J.H.S. Kodari (S.Wing)
21	P.P. Bikhampur	42	P.P. Kodari (E.Wing)

Contd....

## Polling Station Level Election Results

### Polling Station-wise Votes Secured by Overall Top Five Parties in Jangipur Assembly in Assembly Election (AE) under Ghazipur Parliamentary Constituency in Uttar Pradesh (2022)

Number of Polling Station	Winner - Virendra Kumar Yadav (SP)	Runner-up - Ram Naresh Kushwaha (BJP)	3rd - Dr. Mukesh Singh (BSP)	4th - Yogendra Kushwaha (JANADIP)	5th - Dr. Ram Badan Singh (CPI)	NOTA	Other	Total Votes Secured
36	189	142	11	2	2	0	18	364
37	73	94	442	4	4	0	31	648
38	300	200	49	1	2	0	52	604
39	220	53	150	2	1	0	19	445
40	215	112	25	20	4	0	5	381
41	148	147	338	1	6	0	18	658
42	132	144	91	8	7	0	6	388
43	167	93	262	1	5	0	3	531
44	172	114	314	5	10	0	25	640
45	355	23	184	1	8	0	12	583
46	111	318	47	3	5	0	6	490
47	144	189	67	0	4	0	6	410
48	278	267	97	0	13	0	13	668
49	288	299	31	2	8	0	24	652
50	253	60	121	2	2	0	3	441
51	268	137	194	1	13	0	11	624
52	208	132	19	2	3	0	6	370
53	343	148	4	0	8	0	8	511
54	183	286	8	2	5	0	12	496
55	115	208	17	1	14	0	7	362
55A	171	167	14	0	6	0	4	362
56	193	356	49	0	8	0	13	619
57	146	438	15	0	11	0	19	629
58	161	322	94	2	20	0	29	628
59	262	88	162	1	18	0	39	570
60	165	146	288	1	4	0	9	613
61	390	82	2	6	5	0	31	516
62	234	237	10	2	4	0	19	506
63	297	133	6	4	4	0	5	449
64	186	81	295	2	8	0	20	592
65	335	193	36	2	4	0	19	589
66	367	171	9	20	10	0	20	597
67	189	61	269	0	3	0	29	551
68	257	135	14	4	4	0	26	440
69	290	172	254	4	1	0	15	736

Contd....

## Polling Station Level Election Results

### Winner, Runner-up and 3rd Party Position & Winning Margin According to Polling Stations in Jangipur Assembly in Assembly Election (AE) under Ghazipur Parliamentary Constituency in Uttar Pradesh (2022)

Polling Station Number	Winner Party	Winner Votes (%)	Runner-up Party	Runner-up Votes (%)	Winning Margin Votes (%)	Third Party	Third Party Votes (%)	Other Votes (%)
70	BJP	401 (55.46)	SP	177 (24.48)	224 (30.98)	BSP	109 (15.08)	36 (4.98)
71	SP	318 (41.25)	BSP	225 (29.18)	93 (12.07)	BJP	197 (25.55)	31 (4.02)
72	SP	272 (71.2)	BJP	93 (24.35)	179 (46.85)	BSP	8 (2.09)	9 (2.36)
73	BSP	233 (42.21)	SP	214 (38.77)	19 (3.44)	BJP	93 (16.85)	12 (2.17)
74	SP	320 (66.81)	BJP	88 (18.37)	232 (48.44)	BSP	60 (12.53)	11 (2.3)
75	SP	283 (59.33)	BJP	125 (26.21)	158 (33.12)	BSP	54 (11.32)	15 (3.14)
76	SP	241 (54.16)	BJP	186 (41.8)	55 (12.36)	BSP	11 (2.47)	7 (1.57)
77	BSP	135 (35.81)	SP	123 (32.63)	12 (3.18)	BJP	78 (20.69)	41 (10.88)
78	BJP	232 (36.02)	BSP	226 (35.09)	6 (0.93)	SP	176 (27.33)	10 (1.55)
79	SP	270 (43.69)	BJP	170 (27.51)	100 (16.18)	BSP	156 (25.24)	22 (3.56)
80	SP	238 (63.3)	BJP	99 (26.33)	139 (36.97)	BSP	25 (6.65)	14 (3.72)
81	BSP	252 (42.28)	BJP	180 (30.2)	72 (12.08)	SP	135 (22.65)	29 (4.87)
82	SP	250 (68.12)	BJP	79 (21.53)	171 (46.59)	BSP	29 (7.9)	9 (2.45)
83	SP	241 (35.92)	BSP	214 (31.89)	27 (4.03)	BJP	186 (27.72)	30 (4.47)
84	SP	415 (76.85)	BJP	88 (16.3)	327 (60.55)	BSP	21 (3.89)	16 (2.96)
85	BJP	230 (50.11)	SP	201 (43.79)	29 (6.32)	CPI	7 (1.53)	21 (4.58)
86	SP	348 (68.64)	BJP	82 (16.17)	266 (52.47)	BSP	54 (10.65)	23 (4.54)
87	SP	303 (41.85)	BJP	237 (32.73)	66 (9.12)	BSP	150 (20.72)	34 (4.7)
88	BJP	349 (65.85)	SP	175 (33.02)	174 (32.83)	BSP	4 (0.75)	2 (0.38)
89	SP	246 (55.66)	BJP	132 (29.86)	114 (25.8)	BSP	40 (9.05)	24 (5.43)
90	SP	153 (33.05)	BJP	148 (31.97)	5 (1.08)	BSP	147 (31.75)	15 (3.24)
91	BJP	183 (47.66)	SP	146 (38.02)	37 (9.64)	BSP	48 (12.5)	7 (1.82)
92	SP	358 (47.61)	BJP	284 (37.77)	74 (9.84)	BSP	77 (10.24)	33 (4.39)
93	BJP	324 (53.82)	SP	249 (41.36)	75 (12.46)	BSP	9 (1.5)	20 (3.32)
94	SP	401 (72.25)	BJP	75 (13.51)	326 (58.74)	IND (RBSY)	20 (3.6)	59 (10.63)
95	BSP	218 (34.88)	SP	198 (31.68)	20 (3.2)	BJP	178 (28.48)	31 (4.96)
96	SP	396 (59.1)	BSP	192 (28.66)	204 (30.44)	BJP	61 (9.1)	21 (3.13)
97	SP	220 (49.33)	BJP	104 (23.32)	116 (26.01)	BSP	94 (21.08)	28 (6.28)
98	BJP	277 (61.42)	SP	121 (26.83)	156 (34.59)	BSP	42 (9.31)	11 (2.44)
99	SP	267 (52.46)	BJP	157 (30.84)	110 (21.62)	BSP	66 (12.97)	19 (3.73)
100	BJP	262 (59.14)	SP	141 (31.83)	121 (27.31)	INC	15 (3.39)	25 (5.64)
101	BSP	337 (71.25)	SP	85 (17.97)	252 (53.28)	BJP	45 (9.51)	6 (1.27)
102	SP	525 (74.15)	BJP	142 (20.06)	383 (54.09)	BSP	18 (2.54)	23 (3.25)
103	BJP	184 (44.34)	SP	166 (40)	18 (4.34)	BSP	52 (12.53)	13 (3.13)
104	BSP	504 (70.59)	SP	97 (13.59)	407 (57)	BJP	75 (10.5)	38 (5.32)

Contd....

## Socio-Economic Amenities - Rural

### Access to Education Facilities

Particulars	Number of Villages (% of Population)				
	Available	Not Available	If Not Available (Distance of Nearest Facility)		
			A	B	C
Govt. Primary School	210 (78)	193 (22)	81 (6)	9 (1)	0 (0)
Private Primary School	104 (49)	299 (51)	9 (1)	0 (0)	1 (0)
Govt. Middle School	95 (49)	308 (51)	108 (14)	19 (3)	0 (0)
Private Middle School	84 (41)	319 (59)	35 (4)	2 (1)	0 (0)
Govt. Secondary School	12 (6)	391 (94)	74 (12)	30 (5)	9 (1)
Private Secondary School	74 (37)	329 (63)	87 (18)	14 (4)	1 (0)
Govt. Senior Secondary School	10 (5)	393 (95)	62 (12)	46 (7)	23 (3)
Private Senior Secondary School	53 (31)	350 (69)	86 (17)	16 (5)	1 (0)
Govt. Arts and Science Degree College	1 (1)	402 (99)	31 (7)	56 (15)	93 (15)
Private Arts and Science Degree College	10 (5)	393 (95)	38 (11)	23 (7)	15 (3)
Govt. Engineering College	0 (0)	403 (100)	13 (2)	15 (5)	127 (30)
Private Engineering College	1 (1)	402 (99)	3 (1)	6 (2)	19 (6)
Govt. Medicine College	0 (0)	403 (100)	10 (3)	43 (11)	146 (31)
Private Medicine College	0 (0)	403 (100)	4 (0)	6 (2)	11 (4)
Govt. Management Institute	0 (0)	403 (100)	9 (2)	26 (6)	107 (26)
Private Management Institute	0 (0)	403 (100)	3 (0)	4 (2)	13 (3)
Govt. Polytechnic	0 (0)	403 (100)	30 (5)	64 (16)	193 (47)
Private Polytechnic	0 (0)	403 (100)	1 (0)	1 (1)	1 (0)
Govt. Vocational Training School/ITI	0 (0)	403 (100)	21 (3)	58 (16)	191 (44)
Private Vocational Training School/ITI	0 (0)	403 (100)	9 (2)	1 (1)	1 (0)
Govt. Non Formal Training Centre	3 (1)	400 (99)	29 (5)	36 (11)	77 (13)
Private Non Formal Training Centre	0 (0)	403 (100)	2 (0)	0 (0)	4 (1)
Govt. School For Disabled	0 (0)	403 (100)	23 (4)	38 (11)	97 (23)
Private School For Disabled	1 (0)	402 (100)	0 (0)	2 (1)	8 (1)
Government Others	0 (0)	403 (100)	8 (1)	6 (2)	12 (2)
Private Others	0 (0)	403 (100)	1 (0)	0 (0)	0 (0)

Note : Distance A : Less than 5 km; B : Between 5-10 km; C : 10+ km.; Source : Data Analysis is based on 2011 Census.

## DISCLAIMER

The Terms of Use and Disclaimer of Datanet India Private Limited (hereinafter referred to as "Datanet") for use of this analysis report of **Jangipur Assembly Constituency (Jangipur Vidhan Sabha) :-**

1. **Assembly Factbook™** is a Registered Trade Mark owned by Datanet.
2. All the maps are sketched and graphical representation only and have not been drawn to the scale and also not to represent the actual geographical area or boundary of the unit.
3. The data for the aforesaid analysis is based on authentic sources and has been culled from the various publications of Census, CSO and NSSO for district and block level data, various central and state government departments, Central & State Elections Commissions and the concerned Returning Officers' releases, Electoral Rolls, Election results and allied publications, internal assessment, surveys, estimates and analysis. Therefore, certain adjustment of data at micro level may have been done to arrive closer to the macro data.
4. Data have been provided on an "As Is" and "As AVAILABLE" basis
5. The colours shown in the maps or diagram and charts of a particular party, alliance or AC are indicative and do not represent them.
6. This publication which includes maps, sheets, graphs and data would be the property under copyright of Datanet only. The user may use these for its internal study, analysis and research purposes. It's public display, re-selling or any commercial uses by the user are not allowed.
7. Datanet has taken due care and caution in compilation and processing of data and allied information, but does not guarantee the accuracy, adequacy or completeness of any information/analysis and will be not responsible for any errors or omissions or for the results obtained from the use of such information/analysis.
8. All the contents for the publication have been culled from various authentic sources and Datanet reasonably believes such sources to be reliable, but does not make any representations, express or implied as to the accuracy or fitness of use of such information. The information or contents of the information/analysis do not constitute advice and should not be relied upon in making (or refraining from making) any decision. Any reliance placed upon the information provided by Datanet is the sole responsibility and strictly at the user's risk.
9. In no event will Datanet be liable for any damages (including, without limitation, damages for loss of business projects, or loss of profits) arising in contract, tort or otherwise from the use of or inability to use any of its contents, or from any action taken (or refrained from being taken) as a result of using the analysis or any of its contents. Datanet its directors, owners, editors, officials, employees, distributor and agents or any associate will not be liable for any errors in the information contained or any consequences arising from the use of the contents of the provided information/analysis.
10. If any provision of these terms and conditions is held invalid or illegal or unenforceable for any reason by any court of competent jurisdiction, such provision shall be severed and the remainder of provisions of the terms and conditions shall continue in full force and effect as if the Term of Use had been executed with the invalid, illegal or unenforceable provision eliminated.
11. If there are any discrepancies in the information provided, please bring it to attention of Datanet for suitable rectification measures.

**Buy Online This Complete Book At  
Datanet India eBooks Store**

[www.indiastatpublications.com](http://www.indiastatpublications.com)

or go directly at

[http://www.indiastatpublications.com/  
Assembly\\_factbook/Uttar Pradesh/Ghazipur/ Jangipur](http://www.indiastatpublications.com/Assembly_factbook/Uttar%20Pradesh/Ghazipur/Jangipur)



**i** **india**stat**elections**

ISBN : 978-93-5905-216-8



9 789359 105216 8