



Uttar Pradesh

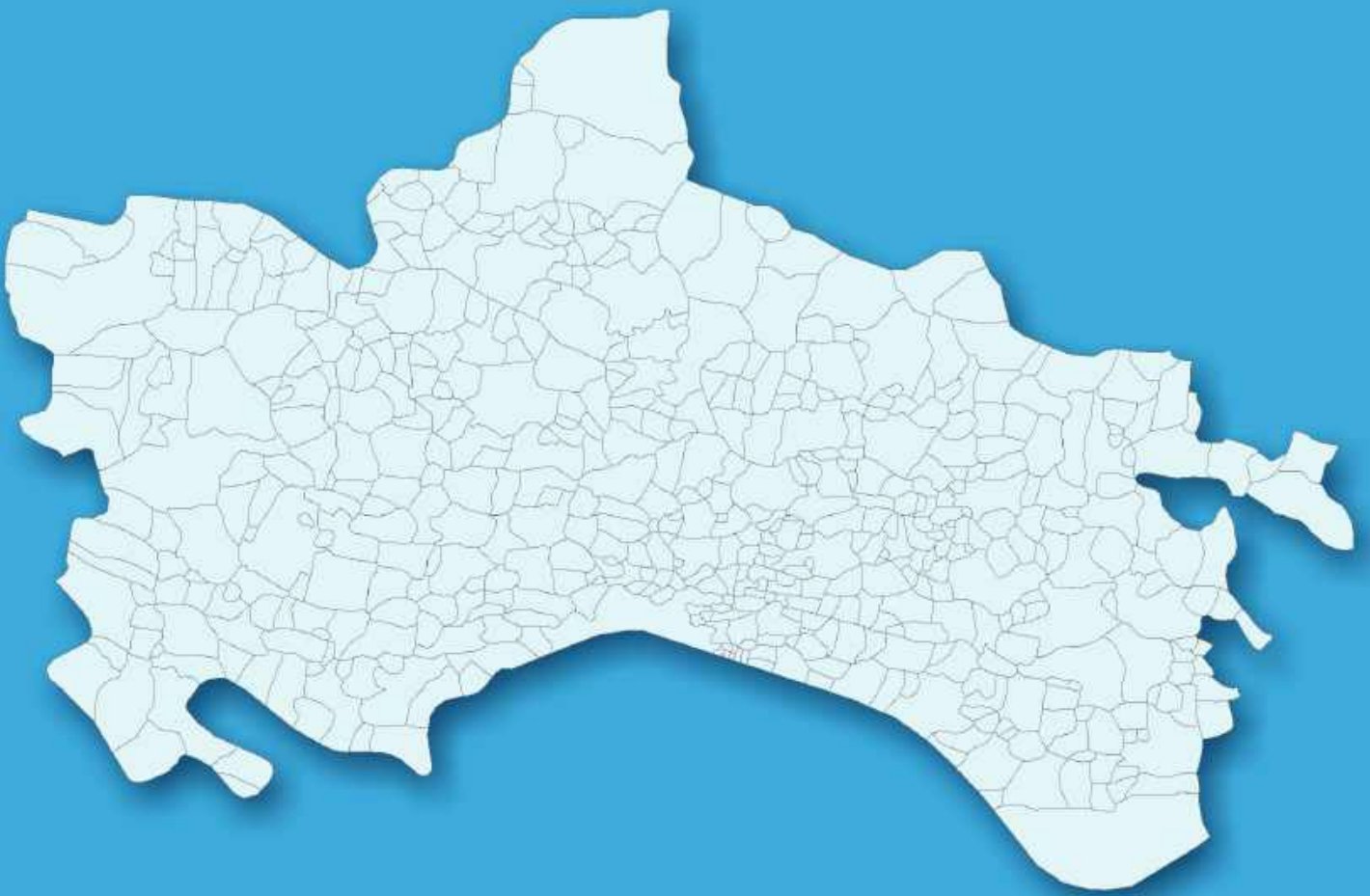
# Assembly Factbook™

Saidpur Assembly Constituency



Key Electoral Data of Saidpur  
Assembly Constituency (Vidhan Sabha)

Uttar Pradesh  
**Assembly Factbook**<sup>TM</sup>  
Saidpur Assembly Constituency



Saidpur Vidhan Sabha

**Editor & Director**

Dr. R.K. Thukral

**Research Editor**

Dr. Shafeeq Rahman

**Compiled, Researched and Published by  
Datanet India Pvt. Ltd.**

D-100, 1st Floor,

Okhla Industrial Area, Phase-I,

New Delhi- 110020.

Ph.: 91-11- 43580781-84

Email : support@indiastatpublications.com

Website : www.indiastatelections.com

**Online Book Store :**

www.indiastatpublications.com

**Report No. :** AFB/UP-374-0125

**ISBN :** 978-93-5905-811-5

**First Edition :** January, 2018

**Eighth Updated Edition :** January, 2025

**Price :** Rs.11500/-

US\$ 310

**© Datanet India Pvt. Ltd.**

All rights reserved. No part of this book may be reproduced, stored in a retrieval system or transmitted in any form or by any means, mechanical photocopying, photographing, scanning, recording or otherwise without the prior written permission of the publisher. Please refer to Disclaimer at page no. 341 for the use of this publication.

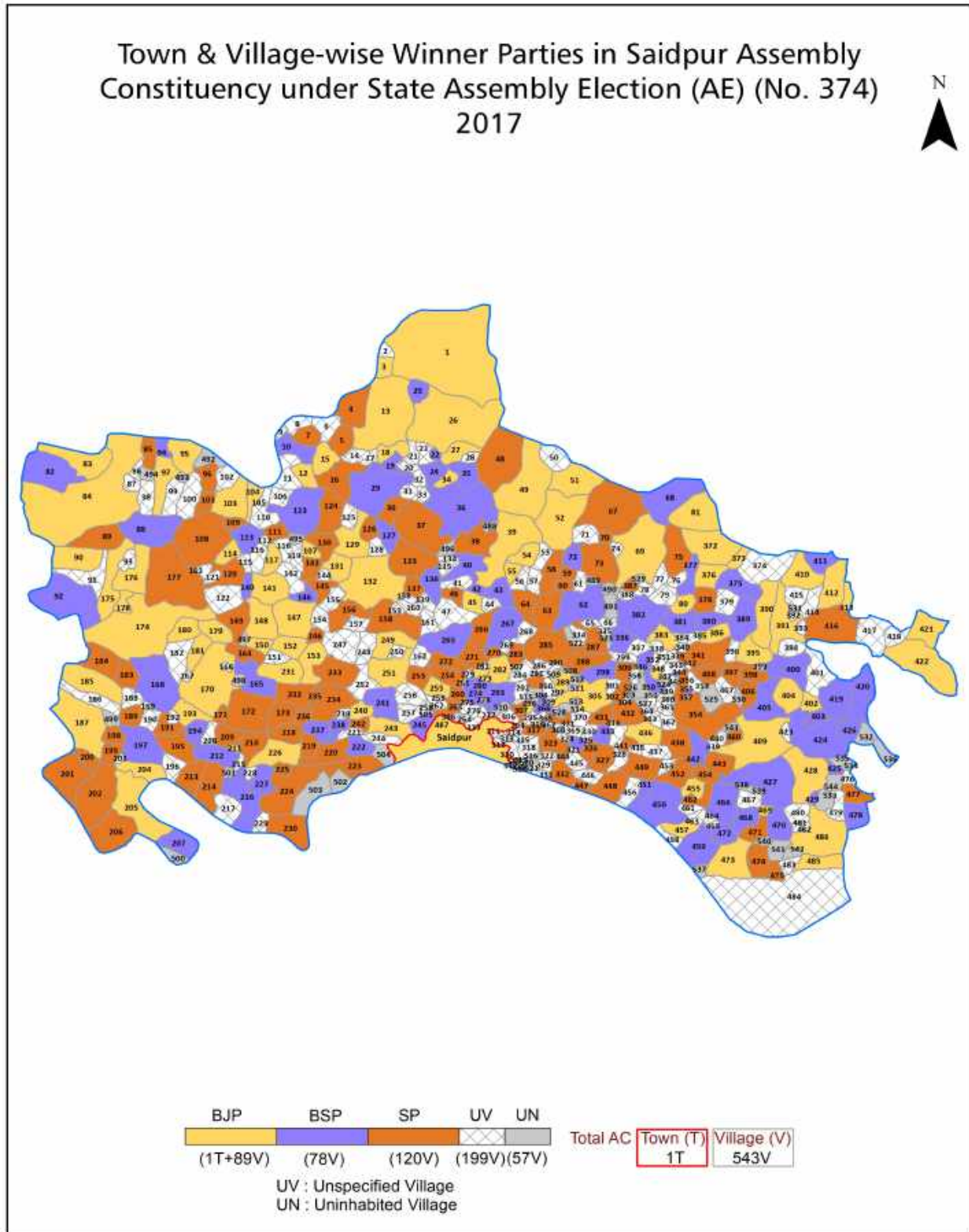
Printed in India

# Contents

No.	Particulars	Page No.
	<b>Introduction</b>	
1	Assembly Constituency - (Vidhan Sabha) at a Glance   Features of Assembly as per Delimitation Commission of India (2008)	1-2
	<b>Location and Political Maps</b>	
2	Location Map   Boundaries of Assembly Constituency - (Vidhan Sabha) in District   Boundaries of Assembly Constituency under Parliamentary Constituency - (Lok Sabha)   Town & Village-wise Winner Parties-2024, 2022, 2019, 2017, 2014, 2012 and 2009	3-11
	<b>Administrative Setup (2011)</b>	
3	District   Sub-district   Towns   Villages   Inhabited Villages   Uninhabited Villages   Village Panchayat   Intermediate Panchayat	12-35
	<b>Demographics (2011)</b>	
4	Population   Households   Rural/Urban Population   Towns and Villages by Population Size   Sex Ratio (Total & 0-6 Years)   Religious Population   Social Population   Literacy Rate	36-37
	<b>Electoral Features</b>	
5	Important Dates of Last Elections Held   Electors by Gender   Service Electors   Voters   Voters Turnout   Polling Stations & Average Number of Electors per Polling Station   Electors by Age Group   Present Elected Representatives	38-43
	<b>Historical Summary Election Results</b>	
6	Vote Share of Major Parties   Winning Margin (Number & Percentage)   Polarity of Parties   Summary Result of Assembly Segment of Parliamentary Election 2024, 2019, 2014, 2009, 2004 and 1999   Summary Result of Assembly Elections 2022, 2017, 2012, 2007, 2002, 1996, 1993, 1991, 1989, 1985, 1980, 1977, 1974, 1969, 1967, 1962, 1957 and 1952	44-69
	<b>Polling Station Level Election Results</b>	
7	Name and Number of Polling Station 2024, 2022, 2019, 2017, 2014, 2012 and 2009   Polling Station-wise Electors, Voters & Voters Turnout 2024, 2022, 2019, 2017, 2014, 2012 and 2009   Polling Station wise Elections Results 2024, 2022, 2019, 2017, 2014, 2012 and 2009	70-296
	<b>Panchayat and Local Bodies Election Results</b>	
8	Panchayat Result 2015   Urban Local Bodies Result 2012	297-319
	<b>Share of Assembly Constituency</b>	
9	Share of Assembly Constituency - (Vidhan Sabha) in State, District and Parliamentary Constituency - (Lok Sabha)	320
	<b>Socio-Economic Amenities (2011)</b>	
10	Access to Administrative Units   Agricultural, Manufacturing and Industrial Commodities   Demographic Indicators   Education   Health & Manpower   Drinking Water Supply   Sanitation   Entertainment and Recreations Infrastructure   Power   Food Allocation Distribution and Marketing of Agriculture Commodities Infrastructure   Transport and Road Infrastructure   Communication   Banking and Financial Services   Land Use   Irrigation Source	322-336
11	<b>Abbreviation &amp; Sources</b>	337-340
12	<b>Disclaimer</b>	341



Location & Political Map



## Administrative Setup

### List of Village Panchayat & Intermediate Panchayat (Block) Name - 2011

Village Name	Village Panchayat Name	Intermediate Panchayat Name
Aalampur	Alampur	Deokali
Adlpur	Tajpur Molana	Saidpur
Ahirauli	Malikpur	Saidpur
Ahiroli	Soniyapar	Saidpur
Ahladpur	Ahaladpur	Saidpur
Akasila	Rampur	Deokali
Akawas Patti	Ekavas Patti	Deokali
Alampur	Kudalambi	Saidpur
Alapchak	Alapchak	Saidpur
Alimapur	Alimapur	Saidpur
Alipur	Mirjapur	Saidpur
Alipur	Jahanpur	Deokali
Alipur M.Daulatpur	Nijampur	Saidpur
Almde Pur	Hiradharpur	Sadat
Amadahi	Amdahi	Saidpur
Ameda	Ameda	Saidpur
Amehta	Amehta	Saidpur
Amirha	Amuwara	Saidpur
Amuwara	Amuwara Kalan	Saidpur
Amuwara	Bikrampur	Saidpur
Anori	Anoni	Saidpur
Araji Chak Sukul	Gadanpur	Saidpur
Araji Yusufpur	Ishopur	Saidpur
Arazikodri	Lolha	Saidpur
Ataullah Pur	Kuvati	Sadat
Aurihar Kala	Auriharkala	Saidpur
Aurihar Khurd	Auriharkala	Saidpur
Babhanauli	Dahan	Saidpur
Babhanauli	Devchandpur	Deokali

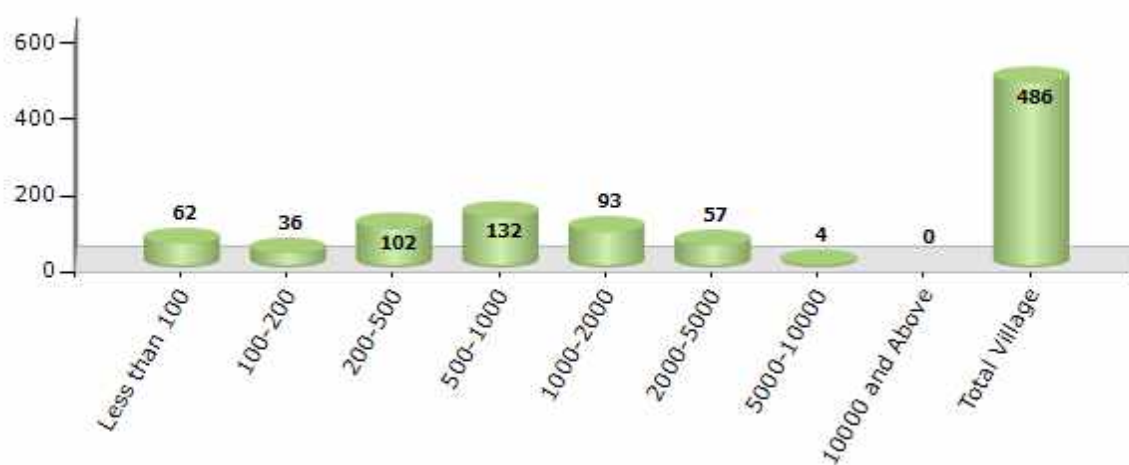
Contd....

## Demographics

### Number of Villages by Population Size - 2011

Less than 100	100-200	200-500	500-1000	1000-2000	2000-5000	5000-10000	10000 and Above	Total Village
62	36	102	132	93	57	4	0	486

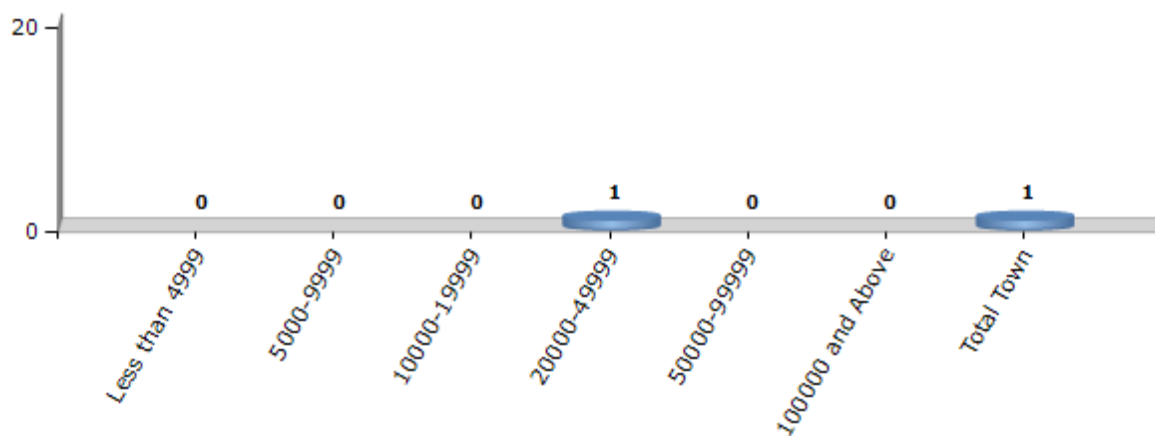
Number of Villages by Population Size - 2011



### Number of Towns by Population Size - 2011

Less than 4999	5000-9999	10000-19999	20000-49999	50000-99999	100000 and Above	Total Town
0	0	0	1	0	0	1

Number of Towns by Population Size - 2011

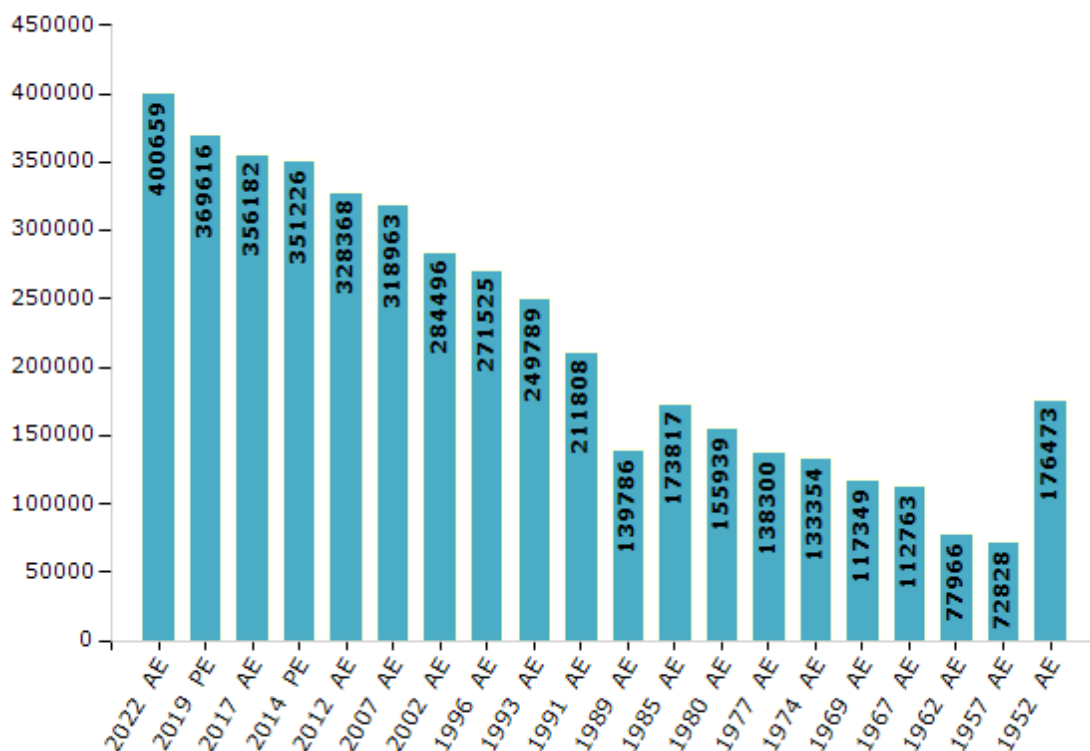


## Electoral Features

### Electors by Male & Female

Year	Male	Female	Others	Total	Year	Male	Female	Others	Total
2022 AE	212299	188332	28	400659	1991 AE	114386	97422	-	211808
2019 PE	201922	167671	23	369616	1989 AE	76967	62819	-	139786
2017 AE	194958	161197	27	356182	1985 AE	90913	82904	-	173817
2014 PE	191543	159663	20	351226	1980 AE	80529	75410	-	155939
2012 AE	177926	150437	5	328368	1977 AE	73000	65300	-	138300
2009 PE	-	-	-	-	1974 AE	70575	62779	-	133354
2007 AE	170817	148146	-	318963	1969 AE	60754	56595	-	117349
2004 PE	-	-	-	-	1967 AE	-	-	-	112763
2002 AE	155937	128559	-	284496	1962 AE	-	-	-	77966
1999 PE	-	-	-	-	1957 AE	-	-	-	72828
1996 AE	148451	123074	-	271525	1952 AE	-	-	-	176473
1993 AE	136411	113378	-	249789					

Number of Electors



Note : AE : Assembly Election, PE : Assembly Segment of Parliamentary Election

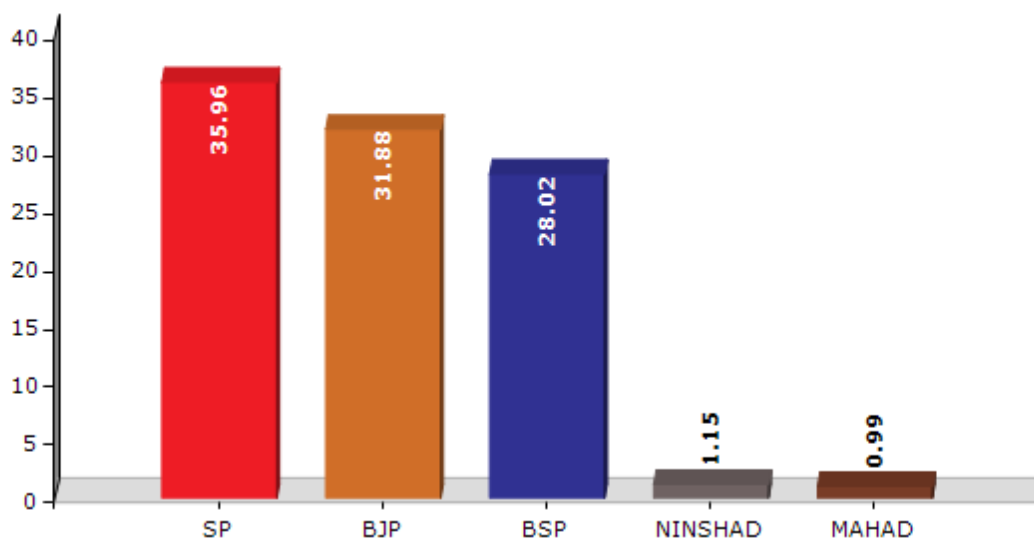


## Historical Summary Election Results

### Summary Result of Assembly Election - 2017

Candidate Name	Party	Votes	Votes %
Subhash Passi	SP	76664	35.96
Vidyasagar Sonkar	BJP	67954	31.88
Rajiv Kiran	BSP	59726	28.02
Santosh	NINSHAD	2451	1.15
Sanjay	MAHAD	2118	0.99
Kamta Prasad	BMUP	729	0.34
Santosh Kumar Ram	RSHP	698	0.33
Ramashray Sonkar	JANADIP	443	0.21
Rohit Kumar	JRPA	343	0.16
Mahendra	SAJPCS	275	0.13
	NOTA	1787	0.84

Votes Percentage of Top Parties - 2017



## Polling Station Level Election Results

### Number and Name of Polling Stations (PS) (2022)

Number of Polling Stations	Name of Polling Stations	Number of Polling Stations	Name of Polling Stations
1	P.V. Naseerpur	21	P.V. Sauna (C.Wing)
1A	P.V. Naseerpur	22	P.V. Sauna (E.Wing)
2	P.V. Maudha (E.Wing)	23	P.V. Sauna (E.Wing)
3	P.V. Maudha (Ekal. Room)	24	P.V. Hariharpur
4	P.V. Maudha (W.Wing)	25	J.H.School Tarav Urf Taraye (N Wing)
5	J.H.S. Maudha (W.Wing)	26	J.H.School Tarav Urf Taraye (S Wing)
6	J.H.S. Maudha (E.Wing)	27	P.V. Tarachha
7	J.H.S. Maudha (N.Wing)	28	P.V. Jabaranpur
8	J.H.S. Maudha (S.Wing)	29	P.V. Singarpur (E.Wing)
9	P.V. Nayakdih (E.Wing)	30	P.V. Singarpur (W.Wing)
10	P.V. Nayakdih (W.Wing)	31	P.V. Gahira
11	P.V. Nayakdih (Sing. Room)	32	P.V. Gahira
12	P.V. Soniyapar (E. Wing)	33	P.V. Belhari No. 1 (N.Wing)
13	P.V. Soniyapar (W. Wing)	34	P.V. Belhari No 1 (S.Wing)
14	P.V. Kudhanalambi (N.Wing)	35	P.V. Belhari No 1 (S.Wing)
15	P.V. Kudhanalambi (S.Wing)	36	P.V. Belahari No . 2 (E Wing)
16	P.V. Laulaha (K.N.1)	37	P.V. Belahari No 2 (W Wing)
17	P.V. Laulaha (K.N.2)	38	P.V. Baheri (N Wing)
18	P.V. Mathsaraiya	39	P.V. Baheri (Sing. Room)
19	P.V. Kodari	40	P.V. Baheri (S Wing)
20	P.V. Sauna (W.Wing)	41	P.V. Ahladpur (N. Wing)

Contd....

## Polling Station Level Election Results

### Polling Station-wise Votes Secured by Overall Top Five Parties in Saidpur Assembly in Assembly Election (AE) under Ghazipur Parliamentary Constituency in Uttar Pradesh (2022)

Number of Polling Station	Winner - Ankit Bharti (SP)	Runner-up - Subhash Passi (BJP)	3rd - Binod Kumar (BSP)	4th - Ramlochan (JANADIP)	5th - Seema Devi (INC)	NOTA	Other	Total Votes Secured
35	184	222	93	0	5	0	10	514
36	167	259	29	1	5	0	11	472
37	153	117	133	0	3	0	3	409
38	231	123	49	18	2	0	1	424
39	241	120	198	14	3	0	11	587
40	359	74	150	0	3	0	3	589
41	383	19	1	1	1	0	5	410
42	374	49	2	0	0	0	4	429
43	213	292	127	0	8	0	11	651
44	35	268	157	0	2	0	7	469
45	96	129	206	0	3	0	6	440
46	51	332	62	0	1	0	5	451
47	264	170	4	0	1	0	7	446
48	433	30	5	0	7	0	5	480
49	99	213	263	1	11	0	8	595
50	155	234	5	0	3	0	4	401
51	131	190	18	1	1	0	3	344
52	440	58	64	0	1	0	4	567
53	485	131	3	0	5	0	4	628
54	493	36	4	0	2	0	6	541
55	337	93	76	0	4	0	3	513
56	195	162	116	0	3	0	1	477
57	296	142	107	2	3	0	5	555
58	351	137	17	0	0	0	9	514
59	114	73	154	0	3	0	7	351
60	392	239	12	2	3	0	4	652
61	402	136	20	73	8	0	6	645
62	252	181	20	0	2	0	2	457
63	121	224	114	0	6	0	3	468
64	48	22	618	0	1	0	6	695
65	114	282	74	0	4	0	7	481
66	111	158	215	4	19	0	30	537
67	234	138	133	0	2	0	3	510
68	127	215	183	0	5	0	6	536
69	299	178	3	0	3	0	12	495

Contd....

## Polling Station Level Election Results

### Winner, Runner-up and 3rd Party Position & Winning Margin According to Polling Stations in Saidpur Assembly in Assembly Election (AE) under Ghazipur Parliamentary Constituency in Uttar Pradesh (2022)

Polling Station Number	Winner Party	Winner Votes (%)	Runner-up Party	Runner-up Votes (%)	Winning Margin Votes (%)	Third Party	Third Party Votes (%)	Other Votes (%)
70	BSP	241 (39.19)	BJP	179 (29.11)	62 (10.08)	SP	173 (28.13)	22 (3.58)
71	SP	369 (57.3)	BJP	154 (23.91)	215 (33.39)	BSP	106 (16.46)	15 (2.33)
72	SP	353 (54.14)	BJP	271 (41.56)	82 (12.58)	INC	14 (2.15)	14 (2.15)
73	SP	302 (56.66)	BJP	224 (42.03)	78 (14.63)	BSP	3 (0.56)	4 (0.75)
74	SP	547 (83.9)	BJP	96 (14.72)	451 (69.18)	BSP	6 (0.92)	3 (0.46)
75	BSP	243 (45.76)	SP	237 (44.63)	6 (1.13)	BJP	44 (8.29)	7 (1.32)
76	BSP	290 (53.21)	SP	209 (38.35)	81 (14.86)	BJP	38 (6.97)	8 (1.47)
77	SP	340 (76.75)	BJP	68 (15.35)	272 (61.4)	JANADIP	26 (5.87)	9 (2.03)
78	SP	321 (71.18)	BJP	119 (26.39)	202 (44.79)	BSP	6 (1.33)	5 (1.11)
79	BJP	210 (43.66)	SP	194 (40.33)	16 (3.33)	BSP	65 (13.51)	12 (2.49)
80	SP	305 (45.8)	BJP	200 (30.03)	105 (15.77)	BSP	150 (22.52)	11 (1.65)
81	SP	471 (74.88)	BJP	117 (18.6)	354 (56.28)	BSP	34 (5.41)	7 (1.11)
82	BSP	490 (79.42)	BJP	67 (10.86)	423 (68.56)	SP	51 (8.27)	9 (1.46)
83	BJP	311 (57.17)	SP	130 (23.9)	181 (33.27)	BSP	80 (14.71)	23 (4.23)
84	BJP	390 (68.06)	SP	147 (25.65)	243 (42.41)	INC	10 (1.75)	26 (4.54)
85	SP	268 (59.82)	BJP	165 (36.83)	103 (22.99)	BSP	8 (1.79)	7 (1.56)
86	BJP	251 (67.29)	SP	106 (28.42)	145 (38.87)	BSP	7 (1.88)	9 (2.41)
87	BJP	381 (56.87)	SP	256 (38.21)	125 (18.66)	BSP	10 (1.49)	23 (3.43)
88	BJP	400 (72.2)	SP	125 (22.56)	275 (49.64)	AAP	9 (1.62)	20 (3.61)
89	SP	456 (78.22)	BJP	117 (20.07)	339 (58.15)	IND (R)	3 (0.51)	7 (1.2)
90	BSP	225 (42.86)	SP	164 (31.24)	61 (11.62)	BJP	120 (22.86)	16 (3.05)
91	BJP	285 (58.76)	BSP	119 (24.54)	166 (34.22)	SP	70 (14.43)	11 (2.27)
92	SP	430 (72.15)	BJP	134 (22.48)	296 (49.67)	BSP	18 (3.02)	14 (2.35)
93	SP	406 (71.86)	BSP	94 (16.64)	312 (55.22)	BJP	58 (10.27)	7 (1.24)
94	BJP	366 (61.31)	BSP	172 (28.81)	194 (32.5)	SP	48 (8.04)	11 (1.84)
95	BJP	325 (57.42)	SP	182 (32.16)	143 (25.26)	BSP	35 (6.18)	24 (4.24)
96	SP	308 (62.22)	BJP	89 (17.98)	219 (44.24)	BSP	82 (16.57)	16 (3.23)
97	SP	218 (39.93)	BJP	193 (35.35)	25 (4.58)	BSP	118 (21.61)	17 (3.11)
98	BJP	234 (44.57)	SP	199 (37.9)	35 (6.67)	BSP	81 (15.43)	11 (2.1)
99	BJP	237 (56.43)	BSP	134 (31.9)	103 (24.53)	SP	41 (9.76)	8 (1.9)
100	SP	267 (43.49)	BJP	191 (31.11)	76 (12.38)	BSP	143 (23.29)	13 (2.12)
101	SP	249 (66.76)	BSP	60 (16.09)	189 (50.67)	BJP	55 (14.75)	9 (2.41)
102	BJP	267 (54.71)	SP	189 (38.73)	78 (15.98)	BSP	8 (1.64)	24 (4.92)
103	BJP	282 (44.34)	BSP	166 (26.1)	116 (18.24)	SP	156 (24.53)	32 (5.03)
104	BJP	262 (58.74)	BSP	88 (19.73)	174 (39.01)	SP	84 (18.83)	12 (2.69)

Contd....

## Socio-Economic Amenities - Rural

### Access to Education Facilities

Particulars	Number of Villages (% of Population)				
	Available	Not Available	If Not Available (Distance of Nearest Facility)		
			A	B	C
Govt. Primary School	239 (75)	247 (25)	132 (9)	10 (1)	2 (0)
Private Primary School	65 (26)	421 (74)	16 (1)	0 (0)	2 (0)
Govt. Middle School	150 (51)	336 (49)	163 (19)	7 (1)	0 (0)
Private Middle School	46 (19)	440 (81)	42 (6)	8 (1)	1 (0)
Govt. Secondary School	61 (19)	425 (81)	85 (12)	12 (2)	4 (0)
Private Secondary School	38 (16)	448 (84)	133 (23)	5 (1)	1 (0)
Govt. Senior Secondary School	47 (16)	439 (84)	91 (14)	22 (4)	4 (0)
Private Senior Secondary School	25 (11)	461 (89)	148 (27)	12 (2)	0 (0)
Govt. Arts and Science Degree College	28 (9)	458 (91)	39 (5)	21 (3)	26 (4)
Private Arts and Science Degree College	4 (2)	482 (98)	55 (14)	28 (6)	9 (2)
Govt. Engineering College	0 (0)	486 (100)	3 (0)	2 (0)	69 (12)
Private Engineering College	1 (1)	485 (99)	4 (1)	4 (2)	6 (0)
Govt. Medicine College	0 (0)	486 (100)	11 (2)	4 (1)	98 (20)
Private Medicine College	0 (0)	486 (100)	0 (0)	3 (1)	6 (1)
Govt. Management Institute	0 (0)	486 (100)	1 (1)	3 (0)	87 (16)
Private Management Institute	0 (0)	486 (100)	8 (0)	1 (0)	3 (1)
Govt. Polytechnic	5 (2)	481 (98)	2 (0)	2 (0)	247 (49)
Private Polytechnic	0 (0)	486 (100)	0 (0)	0 (0)	1 (0)
Govt. Vocational Training School/ITI	5 (2)	481 (98)	1 (0)	2 (0)	238 (46)
Private Vocational Training School/ITI	1 (1)	485 (99)	6 (2)	0 (0)	1 (0)
Govt. Non Formal Training Centre	5 (2)	481 (98)	9 (0)	4 (1)	81 (19)
Private Non Formal Training Centre	0 (0)	486 (100)	0 (0)	0 (0)	1 (0)
Govt. School For Disabled	5 (2)	481 (98)	8 (0)	2 (0)	135 (27)
Private School For Disabled	0 (0)	486 (100)	12 (1)	1 (0)	1 (0)
Government Others	4 (1)	482 (99)	0 (0)	1 (0)	11 (1)
Private Others	0 (0)	486 (100)	0 (0)	0 (0)	0 (0)

Note : Distance A : Less than 5 km; B : Between 5-10 km; C : 10+ km.; Source : Data Analysis is based on 2011 Census.



## DISCLAIMER

The Terms of Use and Disclaimer of Datanet India Private Limited (hereinafter referred to as "Datanet") for use of this analysis report of **Saidpur Assembly Constituency (Saidpur Vidhan Sabha)** :-

1. **Assembly Factbook™** is a Registered Trade Mark owned by Datanet.
2. All the maps are sketched and graphical representation only and have not been drawn to the scale and also not to represent the actual geographical area or boundary of the unit.
3. The data for the aforesaid analysis is based on authentic sources and has been culled from the various publications of Census, CSO and NSSO for district and block level data, various central and state government departments, Central & State Elections Commissions and the concerned Returning Officers' releases, Electoral Rolls, Election results and allied publications, internal assessment, surveys, estimates and analysis. Therefore, certain adjustment of data at micro level may have been done to arrive closer to the macro data.
4. Data have been provided on an "As Is" and "As AVAILABLE" basis
5. The colours shown in the maps or diagram and charts of a particular party, alliance or AC are indicative and do not represent them.
6. This publication which includes maps, sheets, graphs and data would be the property under copyright of Datanet only. The user may use these for its internal study, analysis and research purposes. It's public display, re-selling or any commercial uses by the user are not allowed.
7. Datanet has taken due care and caution in compilation and processing of data and allied information, but does not guarantee the accuracy, adequacy or completeness of any information/analysis and will be not responsible for any errors or omissions or for the results obtained from the use of such information/analysis.
8. All the contents for the publication have been culled from various authentic sources and Datanet reasonably believes such sources to be reliable, but does not make any representations, express or implied as to the accuracy or fitness of use of such information. The information or contents of the information/analysis do not constitute advice and should not be relied upon in making (or refraining from making) any decision. Any reliance placed upon the information provided by Datanet is the sole responsibility and strictly at the user's risk.
9. In no event will Datanet be liable for any damages (including, without limitation, damages for loss of business projects, or loss of profits) arising in contract, tort or otherwise from the use of or inability to use any of its contents, or from any action taken (or refrained from being taken) as a result of using the analysis or any of its contents. Datanet its directors, owners, editors, officials, employees, distributor and agents or any associate will not be liable for any errors in the information contained or any consequences arising from the use of the contents of the provided information/analysis.
10. If any provision of these terms and conditions is held invalid or illegal or unenforceable for any reason by any court of competent jurisdiction, such provision shall be severed and the remainder of provisions of the terms and conditions shall continue in full force and effect as if the Term of Use had been executed with the invalid, illegal or unenforceable provision eliminated.
11. If there are any discrepancies in the information provided, please bring it to attention of Datanet for suitable rectification measures.

**Buy Online This Complete Book At**  
**Datanet India eBooks Store**

[www.indiastatpublications.com](http://www.indiastatpublications.com)

or go directly at

[http://www.indiastatpublications.com/  
Assembly\\_factbook/Uttar Pradesh/Ghazipur/ Saidpur](http://www.indiastatpublications.com/Assembly_factbook/Uttar%20Pradesh/Ghazipur/Saidpur)

 **india**stat**elections**

ISBN : 978-93-5905-811-5



9 789359 058115