



Uttar Pradesh

Assembly Factbook™

Zamania Assembly Constituency



Key Electoral Data of Zamania
Assembly Constituency (Vidhan Sabha)

Uttar Pradesh

Assembly Factbook™

Zamania Assembly Constituency



Zamania Vidhan Sabha

Editor & Director

Dr. R.K. Thukral

Research Editor

Dr. Shafeeq Rahman

**Compiled, Researched and Published by
Datanet India Pvt. Ltd.**

D-100, 1st Floor,

Okhla Industrial Area, Phase-I,

New Delhi- 110020.

Ph.: 91-11- 43580781-84

Email : support@indiastatpublications.com

Website : www.indiastatelections.com

Online Book Store :

www.indiastatpublications.com

Report No. : AFB/UP-379-0125

ISBN : 978-93-5905-186-4

First Edition : January, 2018

Eighth Updated Edition : January, 2025

Price : Rs.11500/-

US\$ 310

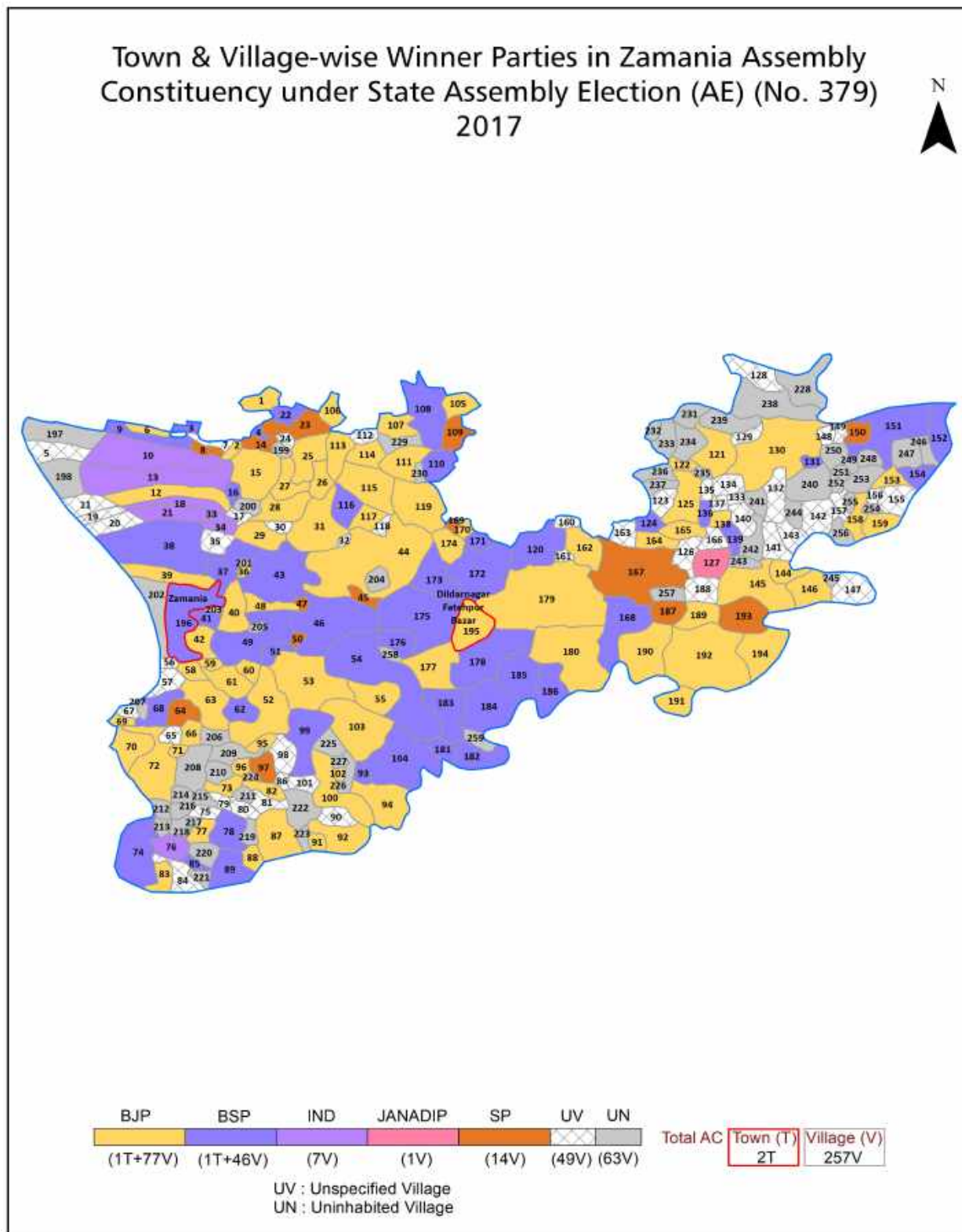
© Datanet India Pvt. Ltd.

All rights reserved. No part of this book may be reproduced, stored in a retrieval system or transmitted in any form or by any means, mechanical photocopying, photographing, scanning, recording or otherwise without the prior written permission of the publisher. Please refer to Disclaimer at page no. 328 for the use of this publication.

Printed in India

No.	Particulars	Page No.
	Introduction	
1	Assembly Constituency - (Vidhan Sabha) at a Glance Features of Assembly as per Delimitation Commission of India (2008)	1-2
	Location and Political Maps	
2	Location Map Boundaries of Assembly Constituency - (Vidhan Sabha) in District Boundaries of Assembly Constituency under Parliamentary Constituency - (Lok Sabha) Town & Village-wise Winner Parties-2024, 2022, 2019, 2017, 2014, 2012 and 2009	3-11
	Administrative Setup (2011)	
3	District Sub-district Towns Villages Inhabited Villages Uninhabited Villages Village Panchayat Intermediate Panchayat	12-22
	Demographics (2011)	
4	Population Households Rural/Urban Population Towns and Villages by Population Size Sex Ratio (Total & 0-6 Years) Religious Population Social Population Literacy Rate	23-24
	Electoral Features	
5	Important Dates of Last Elections Held Electors by Gender Service Electors Voters Voters Turnout Polling Stations & Average Number of Electors per Polling Station Electors by Age Group Present Elected Representatives	25-30
	Historical Summary Election Results	
6	Vote Share of Major Parties Winning Margin (Number & Percentage) Polarity of Parties Summary Result of Assembly Segment of Parliamentary Election 2024, 2019, 2014, 2009, 2004 and 1999 Summary Result of Assembly Elections 2022, 2017, 2012, 2007, 2002, 1996, 1993, 1991, 1989, 1985, 1980, 1977, 1974, 1969, 1967, 1962 and 1957	31-55
	Polling Station Level Election Results	
7	Name and Number of Polling Station 2024, 2022, 2019, 2017, 2014, 2012 and 2009 Polling Station-wise Electors, Voters & Voters Turnout 2024, 2022, 2019, 2017, 2014, 2012 and 2009 Polling Station wise Elections Results 2024, 2022, 2019, 2017, 2014, 2012 and 2009	56-289
8	Panchayat and Local Bodies Election Results Panchayat Result 2015 Urban Local Bodies Result 2012	290-306
	Share of Assembly Constituency	
9	Share of Assembly Constituency - (Vidhan Sabha) in State, District and Parliamentary Constituency - (Lok Sabha)	307
	Socio-Economic Amenities (2011)	
10	Access to Administrative Units Agricultural, Manufacturing and Industrial Commodities Demographic Indicators Education Health & Manpower Drinking Water Supply Sanitation Entertainment and Recreations Infrastructure Power Food Allocation Distribution and Marketing of Agriculture Commodities Infrastructure Transport and Road Infrastructure Communication Banking and Financial Services Land Use Irrigation Source	309-323
11	Abbreviation & Sources	324-327
12	Disclaimer	328

Location & Political Map



Administrative Setup

List of Village Panchayat & Intermediate Panchayat (Block) Name - 2011

Village Name	Village Panchayat Name	Intermediate Panchayat Name
Ahibaranpur	Karhiya	Bhadaura
Alam Ganj	Phuli	Zamania
Alipur Urf Ahimanpur	Abhaipur	Zamania
Amaura	Amaura	Bhadaura
Arangi	Arangi	Bhadaura
Asaichandpur	Saeichandanpur	Zamania
Ashanandpur	Pachauri	Bhadaura
Awati	Avanti	Revatipur
Babbanpur	Hetimpur	Zamania
Bachara	Bachara	Zamania
Bagesari	Karma	Bhadaura
Baghri	Baghari	Zamania
Bahadurpur Ta. Chau. Ajmal	Bahadupur	Zamania
Bahuwara	Bahuara	Bhadaura
Bakainia	Bakainiya	Bhadaura
Baksara	Baksada	Bhadaura
Baksot	Gaighat	Zamania
Bara	Bara	Bhadaura
Bareji	Bareji	Bhadaura
Baresar	Baresar	Zamania
Baruin Rural	Basuran	Zamania
Betabar	Vetabar	Zamania
Bhabhaniaulia	Babhnaulia	Bhadaura
Bhadaura	Bhadaura	Bhadaura
Bhaksi	Bhaksi	Bhadaura
Bhataura Buzurg	Bhataura	Bhadaura
Bhataura Khurd	Bhataura	Bhadaura
Bhuwal Chak	Kawalchak	Zamania
Burhadih	Budhadih	Zamania

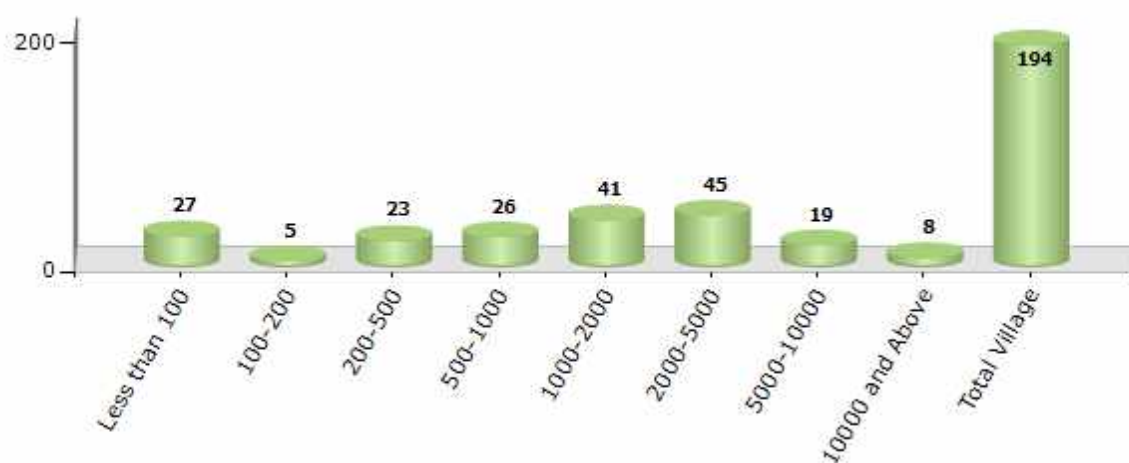
Contd....

Demographics

Number of Villages by Population Size - 2011

Less than 100	100-200	200-500	500-1000	1000-2000	2000-5000	5000-10000	10000 and Above	Total Village
27	5	23	26	41	45	19	8	194

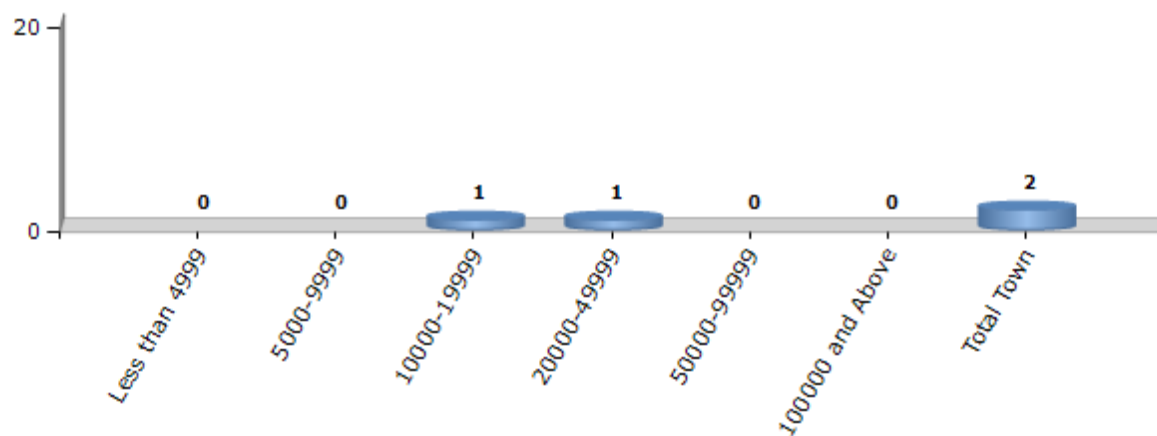
Number of Villages by Population Size - 2011



Number of Towns by Population Size - 2011

Less than 4999	5000-9999	10000-19999	20000-49999	50000-99999	100000 and Above	Total Town
0	0	1	1	0	0	2

Number of Towns by Population Size - 2011



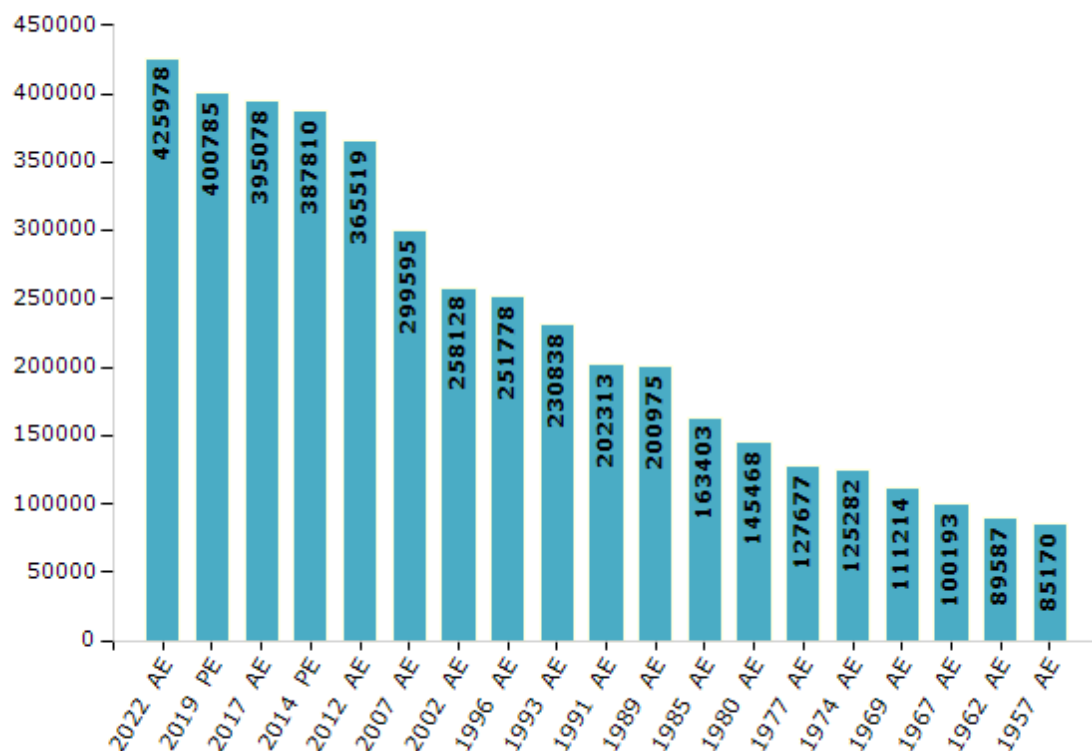
Electoral Features

Electors by Male & Female

Year	Male	Female	Others	Total
2022 AE	230899	195064	15	425978
2019 PE	221908	178869	8	400785
2017 AE	217418	177652	8	395078
2014 PE	213873	173930	7	387810
2012 AE	200654	164861	4	365519
2009 PE	-	-	-	-
2007 AE	160800	138795	-	299595
2004 PE	-	-	-	-
2002 AE	137341	120787	-	258128
1999 PE	-	-	-	-
1996 AE	134635	117143	-	251778
1993 AE	125859	104979	-	230838

Year	Male	Female	Others	Total
1991 AE	105441	96872	-	202313
1989 AE	104668	96307	-	200975
1985 AE	85256	78147	-	163403
1980 AE	75857	69611	-	145468
1977 AE	65803	61874	-	127677
1974 AE	64355	60927	-	125282
1969 AE	59005	52209	-	111214
1967 AE	-	-	-	100193
1962 AE	-	-	-	89587
1957 AE	-	-	-	85170
1952 AE	-	-	-	-

Number of Electors



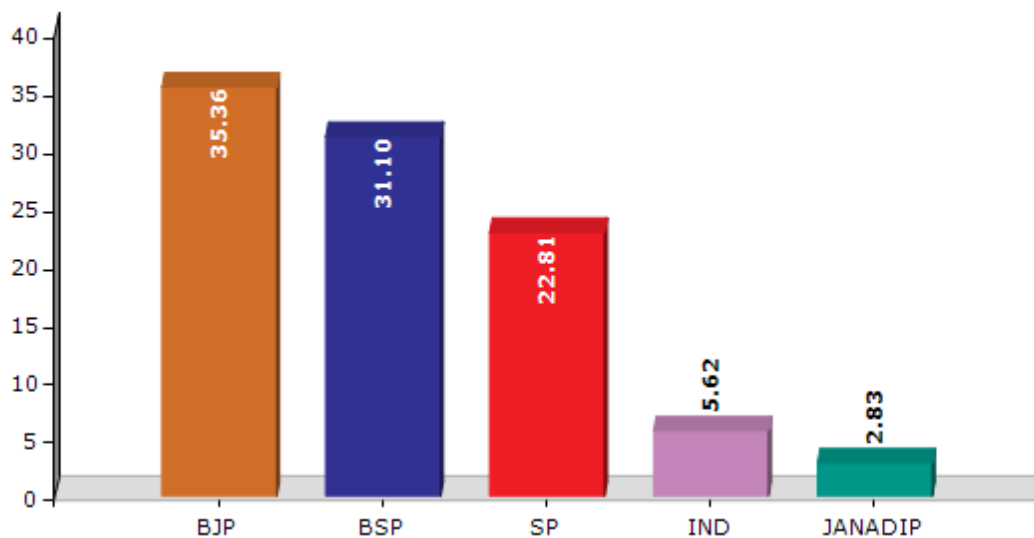
Note : AE : Assembly Election, PE : Assembly Segment of Parliamentary Election

Historical Summary Election Results

Summary Result of Assembly Election - 2017

Candidate Name	Party	Votes	Votes %
Sunita	BJP	76823	35.36
Atul Kumar	BSP	67559	31.1
Om Prakash	SP	49557	22.81
Kartar Singh Yadav	IND	12206	5.62
Tauqeer Khan	JANADIP	6139	2.83
Ram Pyare	CPI(ML)(L)	1081	0.5
Harinarayan Singh Yadav	RPD	1028	0.47
Bharat	JRPA	535	0.25
Renu	MAHAD	445	0.2
	NOTA	1857	0.85

Votes Percentage of Top Parties - 2017



Polling Station Level Election Results

Number and Name of Polling Stations (PS) (2022)

Number of Polling Stations	Name of Polling Stations	Number of Polling Stations	Name of Polling Stations
1	P.P. Dhadhani Bhanmalrai (W. Wing)	22	P.P. Fahipur
2	P.P. Dhadhani Bhanmalrai (E. Wing)	23	P.P. Chakmedani N.2
3	J.H.School Dhadhani Bhanmal Rai (E.Wing)	24	P.P. Bhuwalchak
4	J.H.School Dhadhani Bhanmal Rai (W.Wing)	25	P.P. Chakasiya U.Khalilanchak
5	J.H.School Dhadhani Bhanmal Rai (C.Wing)	26	P.P. Sonahariya (E.Wing)
6	P.P. Dewariya (W.Wing)	27	P.P. Sonahariya (W.Wing)
7	P.P. Dewariya (E.Wing)	28	P.P. Tisaura (W.Wing)
8	P.P. Dewariya	29	P.P. Tisaura (E.Wing)
9	Pah Saiyad Raja P.P. Dewariya (W.Wing)	30	P.P. Mahewa
10	Pah Saiyad Raja P.P. Dewariya (E.Wing)	31	P.P. Betabar Kalan (W.Wing)
11	P.P. Sabbalpir Klan (E.Wing)	32	P.P. Betabar Kalan (C)
12	P.P. Sabbalpir Klan (W.Wing)	33	P.P. Betabar Kalan (E.Wing)
13	P.P. Sabbalpur Khurd	34	P.P. Betabar Kalan (C.E.Wing)
14	P.P. Sabbalpur Khurd	35	P.P. Betabar Khurd (E.Wing)
15	P.P. Sabbalpir Klan (Bandha)	36	P.P. Betabar Khurd (C.Wing)
16	P.P. Raghunathpur	37	P.P. Betabar Khurd (W.Wing)
17	P.P. Raghunathpur	38	P.P. Matasa (W.Wing)
18	Janta I.C.Jiwapur (R.N.1)	39	P.P. Matasa (Center)
19	Janta I.C.Jiwapur (R.N.2)	40	P.P. Matasa (E.Wing)
20	Janta I.C.Jiwapur (R.N.3)	41	P.P. Matasa (S.Wing)
21	Janta I.C.Jiwapur (R.N.4)	42	P.P. Manjhariya

Contd....

Polling Station Level Election Results

Polling Station-wise Votes Secured by Overall Top Five Parties in Zamania Assembly in Assembly Election (AE) under Ghazipur Parliamentary Constituency in Uttar Pradesh (2022)

Number of Polling Station	Winner - Om Prakash (SP)	Runner-up - Sunita Singh (BJP)	3rd - Mohammad Yusufe Ali Khan (BSP)	4th - Sahatu (JANADIP)	5th - Farajana (INC)	NOTA	Other	Total Votes Secured
36	195	165	2	35	4	0	10	411
37	186	65	170	3	3	0	7	434
38	325	218	19	1	4	0	18	585
39	391	263	9	0	7	0	11	681
40	343	90	18	0	1	0	2	454
41	191	96	232	5	3	0	12	539
42	703	35	0	3	2	0	5	748
43	133	332	16	0	4	0	14	499
44	475	14	6	0	3	0	2	500
45	376	15	8	0	2	0	1	402
46	479	124	4	4	2	0	11	624
47	123	101	11	159	2	0	13	409
48	551	1	1	0	0	0	1	554
49	130	32	193	0	0	0	44	399
50	155	8	150	3	2	0	8	326
51	138	134	355	1	2	0	8	638
52	70	300	12	1	10	0	3	396
53	434	67	19	0	5	0	3	528
54	418	35	2	0	1	0	6	462
55	207	275	19	0	0	0	1	502
56	89	83	136	1	3	0	4	316
57	144	79	307	44	3	0	14	591
58	208	196	31	30	2	0	14	481
59	185	229	55	0	2	0	6	477
60	226	202	114	0	2	0	6	550
61	268	54	120	0	1	0	9	452
61A	204	114	37	18	1	0	4	378
62	250	150	64	12	7	0	5	488
63	241	155	238	49	5	0	15	703
64	196	76	273	6	2	0	13	566
65	460	42	24	0	4	0	3	533
66	537	23	58	0	1	0	11	630
67	136	52	253	0	0	0	12	453
68	396	0	0	0	0	0	0	396
69	245	11	0	1	1	0	1	259

Contd....

Polling Station Level Election Results

Winner, Runner-up and 3rd Party Position & Winning Margin According to Polling Stations in Zamania Assembly in Assembly Election (AE) under Ghazipur Parliamentary Constituency in Uttar Pradesh (2022)

Polling Station Number	Winner Party	Winner Votes (%)	Runner-up Party	Runner-up Votes (%)	Winning Margin Votes (%)	Third Party	Third Party Votes (%)	Other Votes (%)
70	SP	302 (49.27)	BSP	159 (25.94)	143 (23.33)	BJP	138 (22.51)	14 (2.28)
71	SP	217 (36.29)	BJP	210 (35.12)	7 (1.17)	BSP	148 (24.75)	23 (3.85)
72	SP	227 (41.2)	BJP	151 (27.4)	76 (13.8)	JANADIP	127 (23.05)	46 (8.35)
73	BSP	343 (48.45)	SP	172 (24.29)	171 (24.16)	BJP	132 (18.64)	61 (8.62)
74	SP	268 (50.85)	BSP	122 (23.15)	146 (27.7)	BJP	60 (11.39)	77 (14.61)
75	SP	266 (52.36)	BJP	145 (28.54)	121 (23.82)	JANADIP	76 (14.96)	21 (4.13)
76	SP	306 (42.74)	BSP	203 (28.35)	103 (14.39)	BJP	178 (24.86)	29 (4.05)
77	BJP	183 (43.36)	BSP	183 (43.36)	0 (0)	SP	39 (9.24)	17 (4.03)
78	BJP	286 (45.76)	SP	271 (43.36)	15 (2.4)	CPI(ML)(L)	16 (2.56)	52 (8.32)
79	BJP	275 (41.92)	SP	186 (28.35)	89 (13.57)	BSP	142 (21.65)	53 (8.08)
80	BJP	174 (43.39)	BSP	98 (24.44)	76 (18.95)	SP	76 (18.95)	53 (13.22)
81	BJP	309 (71.2)	SP	99 (22.81)	210 (48.39)	CPI(ML)(L)	9 (2.07)	17 (3.92)
82	SP	180 (35.23)	BJP	173 (33.86)	7 (1.37)	BSP	112 (21.92)	46 (9)
83	BSP	290 (46.93)	SP	118 (19.09)	172 (27.84)	JANADIP	103 (16.67)	107 (17.31)
84	SP	282 (44.27)	BJP	274 (43.01)	8 (1.26)	JANADIP	39 (6.12)	42 (6.59)
85	SP	251 (53.86)	JANADIP	99 (21.24)	152 (32.62)	BJP	90 (19.31)	26 (5.58)
86	SP	334 (91.26)	BSP	18 (4.92)	316 (86.34)	BJP	6 (1.64)	8 (2.19)
87	SP	316 (61.48)	BJP	98 (19.07)	218 (42.41)	BSP	70 (13.62)	30 (5.84)
88	BSP	386 (62.66)	SP	118 (19.16)	268 (43.5)	BJP	63 (10.23)	49 (7.95)
89	SP	213 (61.38)	BSP	108 (31.12)	105 (30.26)	BJP	17 (4.9)	9 (2.59)
89A	BSP	165 (65.48)	SP	72 (28.57)	93 (36.91)	BJP	8 (3.17)	7 (2.78)
90	BSP	302 (58.64)	SP	151 (29.32)	151 (29.32)	BJP	27 (5.24)	35 (6.8)
91	BJP	328 (47.61)	SP	162 (23.51)	166 (24.1)	BSP	139 (20.17)	60 (8.71)
92	BSP	343 (56.88)	SP	223 (36.98)	120 (19.9)	BJP	21 (3.48)	16 (2.65)
93	SP	353 (58.93)	BSP	183 (30.55)	170 (28.38)	JANADIP	21 (3.51)	42 (7.01)
94	BJP	173 (43.36)	SP	172 (43.11)	1 (0.25)	BSP	46 (11.53)	8 (2.01)
95	BJP	366 (65.59)	SP	158 (28.32)	208 (37.27)	BSP	8 (1.43)	26 (4.66)
96	SP	432 (76.46)	BJP	95 (16.81)	337 (59.65)	BSP	17 (3.01)	21 (3.72)
97	SP	457 (85.58)	BJP	66 (12.36)	391 (73.22)	INC	4 (0.75)	7 (1.31)
98	SP	404 (61.31)	BSP	181 (27.47)	223 (33.84)	BJP	50 (7.59)	24 (3.64)
99	SP	354 (55.23)	BJP	204 (31.83)	150 (23.4)	BSP	72 (11.23)	11 (1.72)
100	SP	336 (48.07)	BSP	192 (27.47)	144 (20.6)	BJP	141 (20.17)	30 (4.29)
101	SP	313 (50.24)	BJP	189 (30.34)	124 (19.9)	BSP	100 (16.05)	21 (3.37)
102	SP	444 (70.48)	BSP	87 (13.81)	357 (56.67)	BJP	81 (12.86)	18 (2.86)
103	SP	197 (58.63)	BJP	91 (27.08)	106 (31.55)	BSP	41 (12.2)	7 (2.08)

Contd....

Socio-Economic Amenities - Rural

Access to Education Facilities

Particulars	Number of Villages (% of Population)				
	Available	Not Available	If Not Available (Distance of Nearest Facility)		
			A	B	C
Govt. Primary School	87 (64)	107 (36)	14 (2)	4 (0)	0 (0)
Private Primary School	45 (64)	149 (36)	1 (0)	0 (0)	0 (0)
Govt. Middle School	59 (57)	135 (43)	42 (7)	7 (1)	0 (0)
Private Middle School	31 (55)	163 (45)	5 (1)	0 (0)	0 (0)
Govt. Secondary School	16 (17)	178 (83)	32 (10)	18 (4)	4 (1)
Private Secondary School	28 (52)	166 (48)	17 (4)	7 (3)	2 (1)
Govt. Senior Secondary School	6 (5)	188 (95)	26 (10)	29 (7)	7 (2)
Private Senior Secondary School	25 (50)	169 (50)	16 (6)	5 (2)	3 (1)
Govt. Arts and Science Degree College	0 (0)	194 (100)	7 (4)	11 (5)	26 (17)
Private Arts and Science Degree College	0 (0)	194 (100)	5 (2)	11 (6)	6 (1)
Govt. Engineering College	0 (0)	194 (100)	1 (0)	1 (1)	35 (24)
Private Engineering College	0 (0)	194 (100)	0 (0)	1 (3)	11 (3)
Govt. Medicine College	0 (0)	194 (100)	11 (6)	15 (6)	32 (18)
Private Medicine College	0 (0)	194 (100)	2 (2)	4 (5)	4 (2)
Govt. Management Institute	0 (0)	194 (100)	2 (1)	2 (4)	25 (14)
Private Management Institute	0 (0)	194 (100)	0 (0)	6 (3)	7 (3)
Govt. Polytechnic	1 (1)	193 (99)	0 (0)	1 (3)	72 (40)
Private Polytechnic	0 (0)	194 (100)	1 (0)	1 (0)	8 (2)
Govt. Vocational Training School/ITI	1 (1)	193 (99)	2 (1)	3 (4)	43 (25)
Private Vocational Training School/ITI	0 (0)	194 (100)	10 (4)	12 (7)	15 (5)
Govt. Non Formal Training Centre	0 (0)	194 (100)	0 (0)	4 (2)	22 (13)
Private Non Formal Training Centre	0 (0)	194 (100)	3 (2)	4 (1)	3 (1)
Govt. School For Disabled	0 (0)	194 (100)	0 (0)	1 (3)	33 (19)
Private School For Disabled	0 (0)	194 (100)	0 (0)	2 (0)	14 (5)
Government Others	0 (0)	194 (100)	0 (0)	0 (0)	2 (0)
Private Others	0 (0)	194 (100)	0 (0)	0 (0)	0 (0)

Note : Distance A : Less than 5 km; B : Between 5-10 km; C : 10+ km.; Source : Data Analysis is based on 2011 Census.

DISCLAIMER

The Terms of Use and Disclaimer of Datanet India Private Limited (hereinafter referred to as "Datanet") for use of this analysis report of **Zamania Assembly Constituency (Zamania Vidhan Sabha)** :-

1. **Assembly Factbook™** is a Registered Trade Mark owned by Datanet.
2. All the maps are sketched and graphical representation only and have not been drawn to the scale and also not to represent the actual geographical area or boundary of the unit.
3. The data for the aforesaid analysis is based on authentic sources and has been culled from the various publications of Census, CSO and NSSO for district and block level data, various central and state government departments, Central & State Elections Commissions and the concerned Returning Officers' releases, Electoral Rolls, Election results and allied publications, internal assessment, surveys, estimates and analysis. Therefore, certain adjustment of data at micro level may have been done to arrive closer to the macro data.
4. Data have been provided on an "As Is" and "As AVAILABLE" basis
5. The colours shown in the maps or diagram and charts of a particular party, alliance or AC are indicative and do not represent them.
6. This publication which includes maps, sheets, graphs and data would be the property under copyright of Datanet only. The user may use these for its internal study, analysis and research purposes. It's public display, re-selling or any commercial uses by the user are not allowed.
7. Datanet has taken due care and caution in compilation and processing of data and allied information, but does not guarantee the accuracy, adequacy or completeness of any information/analysis and will be not responsible for any errors or omissions or for the results obtained from the use of such information/analysis.
8. All the contents for the publication have been culled from various authentic sources and Datanet reasonably believes such sources to be reliable, but does not make any representations, express or implied as to the accuracy or fitness of use of such information. The information or contents of the information/analysis do not constitute advice and should not be relied upon in making (or refraining from making) any decision. Any reliance placed upon the information provided by Datanet is the sole responsibility and strictly at the user's risk.
9. In no event will Datanet be liable for any damages (including, without limitation, damages for loss of business projects, or loss of profits) arising in contract, tort or otherwise from the use of or inability to use any of its contents, or from any action taken (or refrained from being taken) as a result of using the analysis or any of its contents. Datanet its directors, owners, editors, officials, employees, distributor and agents or any associate will not be liable for any errors in the information contained or any consequences arising from the use of the contents of the provided information/analysis.
10. If any provision of these terms and conditions is held invalid or illegal or unenforceable for any reason by any court of competent jurisdiction, such provision shall be severed and the remainder of provisions of the terms and conditions shall continue in full force and effect as if the Term of Use had been executed with the invalid, illegal or unenforceable provision eliminated.
11. If there are any discrepancies in the information provided, please bring it to attention of Datanet for suitable rectification measures.

Buy Online This Complete Book At
Datanet India eBooks Store

www.indiastatpublications.com

or go directly at

[http://www.indiastatpublications.com/
Assembly_factbook/Uttar Pradesh/Ghazipur/ Zamania](http://www.indiastatpublications.com/Assembly_factbook/Uttar%20Pradesh/Ghazipur/Zamania)

 **indiastat**elections

ISBN : 978-93-5905-186-4



9 789359 051864