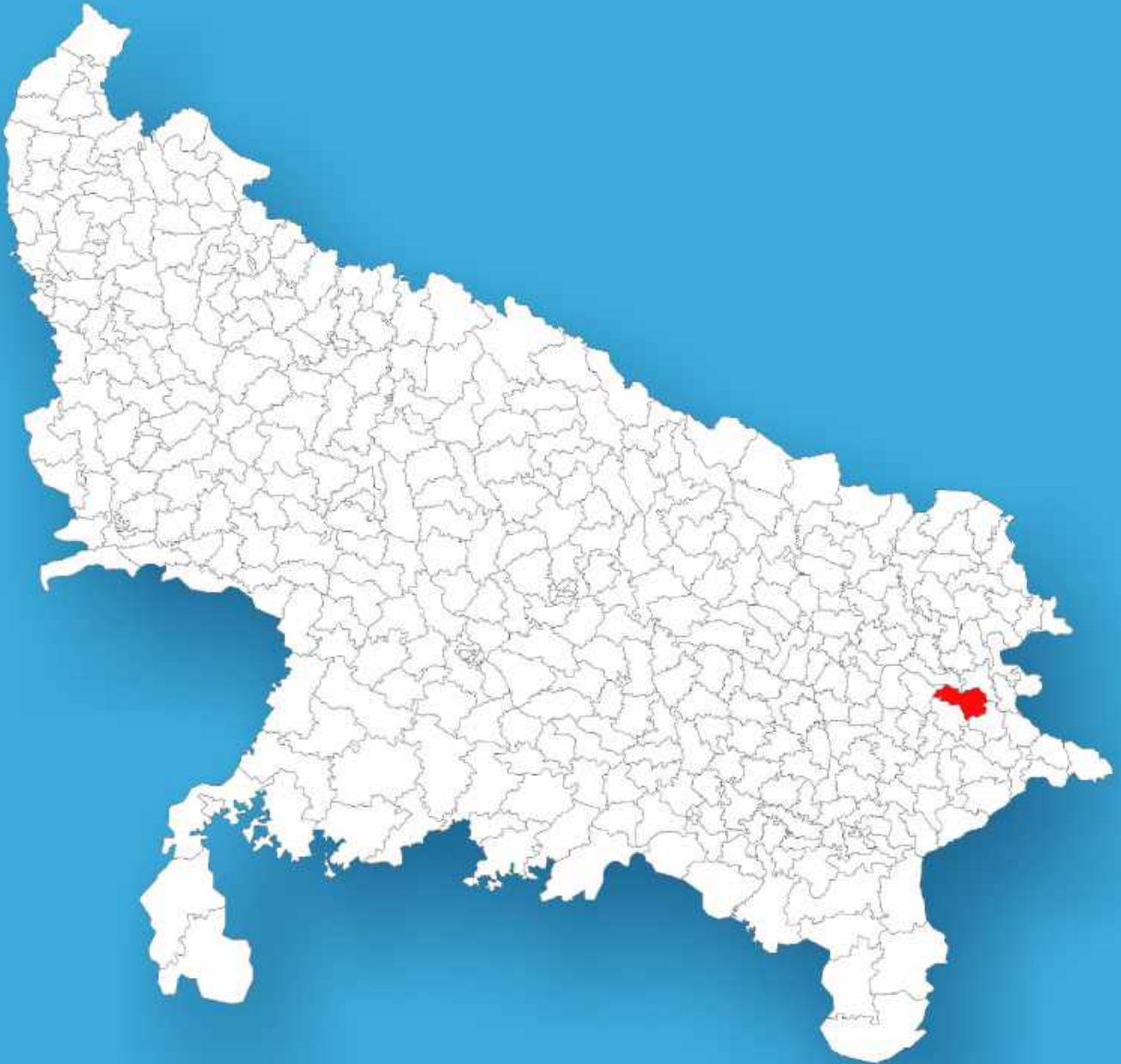




Uttar Pradesh

Assembly Factbook™

Madhuban Assembly Constituency



Key Electoral Data of Madhuban
Assembly Constituency (Vidhan Sabha)

Uttar Pradesh
Assembly FactbookTM
Madhuban Assembly Constituency



Madhuban Vidhan Sabha

Editor & Director

Dr. R.K. Thukral

Research Editor

Dr. Shafeeq Rahman

**Compiled, Researched and Published by
Datanet India Pvt. Ltd.**

D-100, 1st Floor,

Okhla Industrial Area, Phase-I,

New Delhi- 110020.

Ph.: 91-11- 43580781-84

Email : support@indiastatpublications.com

Website : www.indiastatelections.com

Online Book Store :

www.indiastatpublications.com

Report No. : AFB/UP-353-0125

ISBN : 978-93-5905-201-4

First Edition : January, 2018

Eighth Updated Edition : January, 2025

Price : Rs.11500/-

US\$ 310

© Datanet India Pvt. Ltd.

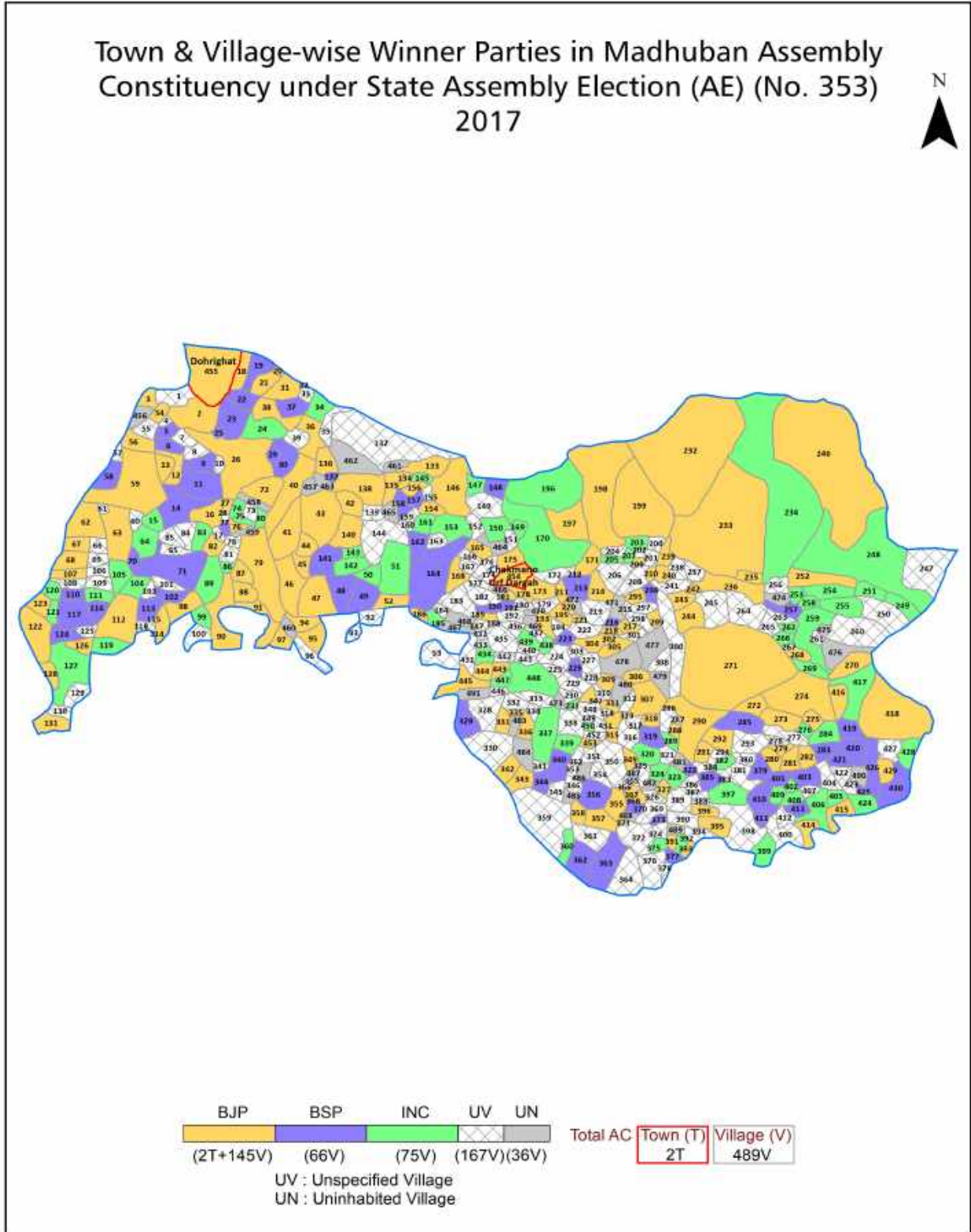
All rights reserved. No part of this book may be reproduced, stored in a retrieval system or transmitted in any form or by any means, mechanical photocopying, photographing, scanning, recording or otherwise without the prior written permission of the publisher. Please refer to Disclaimer at page no. 351 for the use of this publication.

Printed in India

Contents

No.	Particulars	Page No.
	Introduction	
1	Assembly Constituency - (Vidhan Sabha) at a Glance Features of Assembly as per Delimitation Commission of India (2008)	1-2
	Location and Political Maps	
2	Location Map Boundaries of Assembly Constituency - (Vidhan Sabha) in District Boundaries of Assembly Constituency under Parliamentary Constituency - (Lok Sabha) Town & Village-wise Winner Parties-2024, 2022, 2019, 2017, 2014, 2012 and 2009	3-11
	Administrative Setup (2011)	
3	District Sub-district Towns Villages Inhabited Villages Uninhabited Villages Village Panchayat Intermediate Panchayat	12-34
	Demographics (2011)	
4	Population Households Rural/Urban Population Towns and Villages by Population Size Sex Ratio (Total & 0-6 Years) Religious Population Social Population Literacy Rate	35-36
	Electoral Features	
5	Important Dates of Last Elections Held Electors by Gender Service Electors Voters Voters Turnout Polling Stations & Average Number of Electors per Polling Station Electors by Age Group Present Elected Representatives	37-42
	Historical Summary Election Results	
6	Vote Share of Major Parties Winning Margin (Number & Percentage) Polarity of Parties Summary Result of Assembly Segment of Parliamentary Election 2024, 2019, 2014 and 2009 Summary Result of Assembly Elections 2022, 2017 and 2012	43-51
	Polling Station Level Election Results	
7	Name and Number of Polling Station 2024, 2022, 2019, 2017, 2014, 2012 and 2009 Polling Station-wise Electors, Voters & Voters Turnout 2024, 2022, 2019, 2017, 2014, 2012 and 2009 Polling Station wise Elections Results 2024, 2022, 2019, 2017, 2014, 2012 and 2009	52-306
	Panchayat and Local Bodies Election Results	
8	Panchayat Result 2015 Urban Local Bodies Result 2012	307-329
	Share of Assembly Constituency	
9	Share of Assembly Constituency - (Vidhan Sabha) in State, District and Parliamentary Constituency - (Lok Sabha)	330
	Socio-Economic Amenities (2011)	
10	Access to Administrative Units Agricultural, Manufacturing and Industrial Commodities Demographic Indicators Education Health & Manpower Drinking Water Supply Sanitation Entertainment and Recreations Infrastructure Power Food Allocation Distribution and Marketing of Agriculture Commodities Infrastructure Transport and Road Infrastructure Communication Banking and Financial Services Land Use Irrigation Source	332-346
11	Abbreviation & Sources	347-350
12	Disclaimer	351

Location & Political Map



Administrative Setup

List of Village Panchayat & Intermediate Panchayat (Block) Name - 2011

Village Name	Village Panchayat Name	Intermediate Panchayat Name
Adam Pur	Dargaha	Dohari Ghat
Adampur	Kushha Nasirpur	Fatehpur Madaun
Adhawara	Tinhari	Fatehpur Madaun
Ahirani Buzurg	Hemai Pipari	Badraon
Ahirauli Kharchalpur	Ahirauli	Dohari Ghat
Ahirupur	Ahirupur	Fatehpur Madaun
Akhtiyarpur	Madu Dullah	Badraon
Alapur	Banpokhra	Fatehpur Madaun
Alipur	Alipur	Fatehpur Madaun
Amila	Amila	Badraon
Amma Bhelaur	Amma Melur	Fatehpur Madaun
Anwarpur	Dharampur	Ghosi
Apdariya Harpura	Apdariya Haripata	Dohari Ghat
Araji Jajuli	Ufrauli	Fatehpur Madaun
Atarsanwa	Atarsava	Badraon
Auradand	Chhidtidad	Badraon
Babhnauli Kazipur	Murarpur	Ghosi
Badanpur	Prasinahar Pur	Fatehpur Madaun
Badrao	Barraw	Badraon
Bahadur Pur	Bahadurpur	Dohari Ghat
Bahadurpur	Bahadurpur	Fatehpur Madaun
Baharipur	Gulauri Kalan	Dohari Ghat
Bahoranpur	Baudih	Fatehpur Madaun
Bahorikpur	Tinhari	Fatehpur Madaun
Bahrampur	Bahrampur	Badraon
Bahrampur	Bahrampur	Dohari Ghat
Bairampur	Rasulpur	Dohari Ghat
Bairi Sath	Koluwa Khas	Dohari Ghat
Bairiyadh	Mudadar Maniyar	Fatehpur Madaun

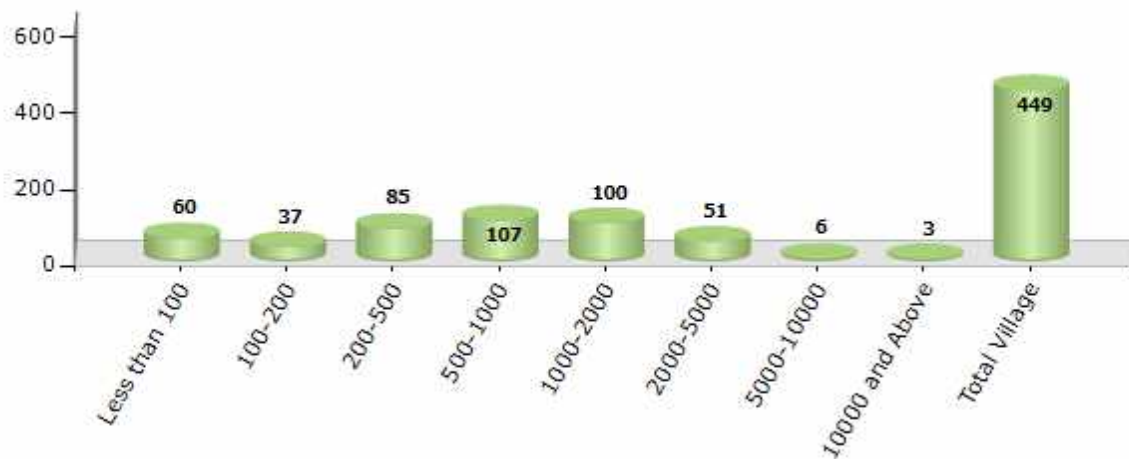
Contd....

Demographics

Number of Villages by Population Size - 2011

Less than 100	100-200	200-500	500-1000	1000-2000	2000-5000	5000-10000	10000 and Above	Total Village
60	37	85	107	100	51	6	3	449

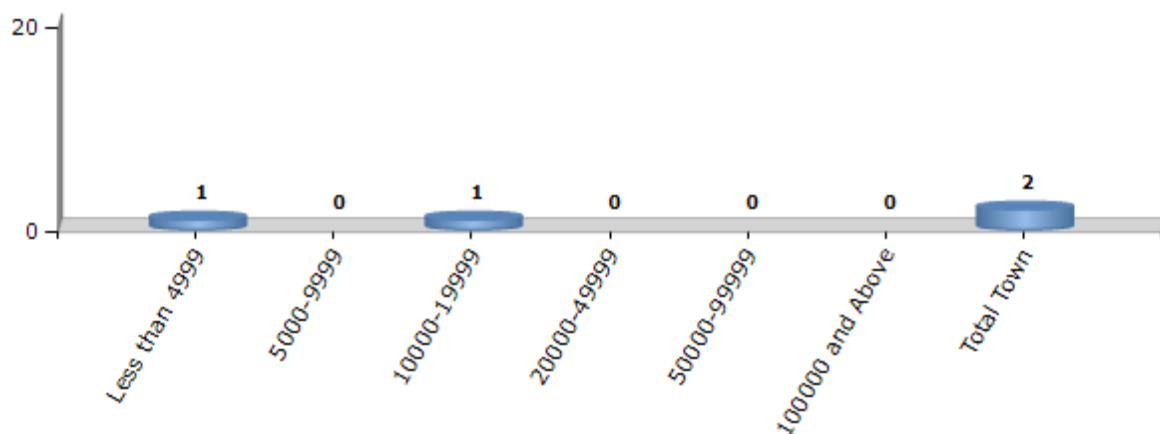
Number of Villages by Population Size - 2011



Number of Towns by Population Size - 2011

Less than 4999	5000-9999	10000-19999	20000-49999	50000-99999	100000 and Above	Total Town
1	0	1	0	0	0	2

Number of Towns by Population Size - 2011

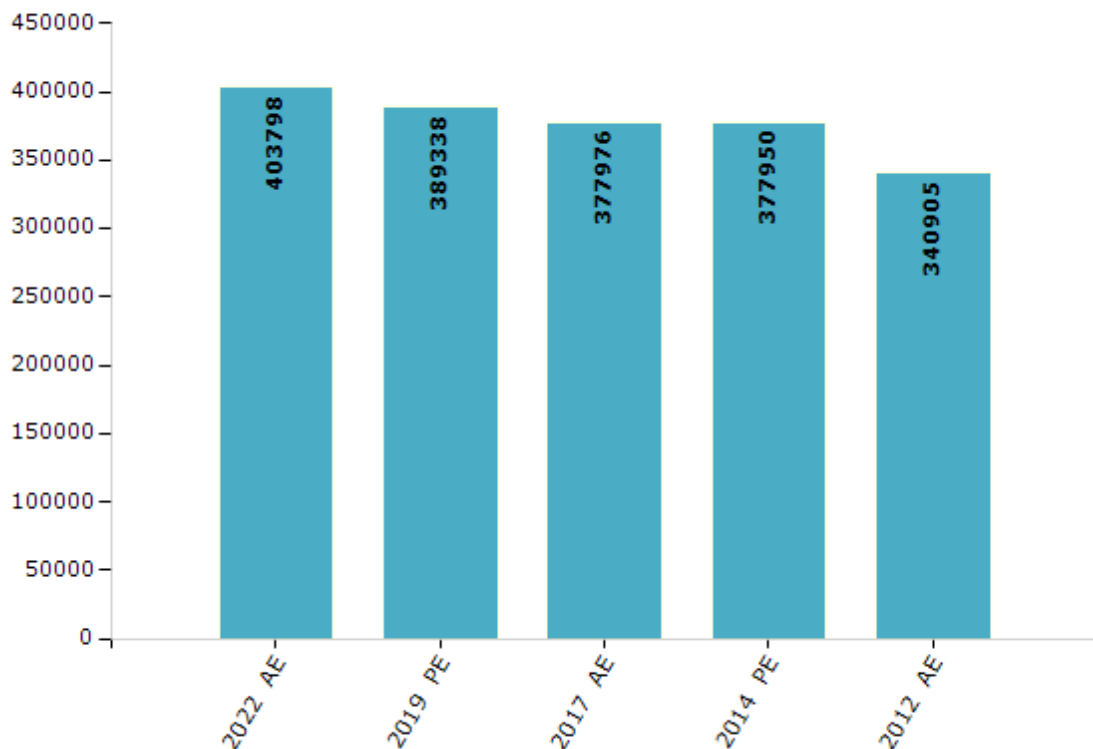


Electoral Features

Electors by Male & Female

Year	Male	Female	Others	Total	Year	Male	Female	Others	Total
2022 AE	215787	187969	42	403798	1991 AE	-	-	-	-
2019 PE	209598	179697	43	389338	1989 AE	-	-	-	-
2017 AE	205518	172406	52	377976	1985 AE	-	-	-	-
2014 PE	209410	168476	64	377950	1980 AE	-	-	-	-
2012 AE	188337	152506	62	340905	1977 AE	-	-	-	-
2009 PE	-	-	-	-	1974 AE	-	-	-	-
2007 AE	-	-	-	-	1969 AE	-	-	-	-
2004 PE	-	-	-	-	1967 AE	-	-	-	-
2002 AE	-	-	-	-	1962 AE	-	-	-	-
1999 PE	-	-	-	-	1957 AE	-	-	-	-
1996 AE	-	-	-	-	1952 AE	-	-	-	-
1993 AE	-	-	-	-					

Number of Electors



Note : AE : Assembly Election, PE : Assembly Segment of Parliamentary Election

Historical Summary Election Results

Summary Result of Assembly Election - 2017

Candidate Name	Party	Votes	Votes %
Dara Singh Chauhan	BJP	86238	40.26
Amresh Chand	INC	56823	26.53
Umesh Pandey	BSP	54803	25.58
Ramkunwar Singh	CPI	2363	1.1
Banshraj	NINSHAD	2290	1.07
Raju Sharma	MBCOI	1671	0.78
Bhirgun	RLD	1299	0.61
Vijayshankar	BMUP	1082	0.51
Pahlawan	JANADIP	987	0.46
Bhanu Pratap	POOPEP	863	0.4
Ramesh Chand Pandey	IND	751	0.35
Rampravesh	IND	725	0.34
Kanhaiya Yadav	LD	522	0.24
Shrikant Yadav	IND	505	0.24
Anand Kumar Pandey	RSJNP	438	0.2
Chandrika Pal	RSPS	430	0.2
Raghubeer Yadav	NCP	386	0.18
Surya Kumar	IND	370	0.17
Devendra Singh	SHS	357	0.17
Ashutosh Kumar Vishvakarma	DNP	341	0.16
Narendra	ASP	292	0.14
	NOTA	683	0.32

Polling Station Level Election Results

Number and Name of Polling Stations (PS) (2022)

Number of Polling Stations	Name of Polling Stations	Number of Polling Stations	Name of Polling Stations
1	P.P.Karampur P.Bhag	22	S.Vi.Bha.I.C. Mu. Bad Sipah M. Bhag 2
2	P.P. Sarbaspur	23	S.Vi.Bha.I.C. Mu. Bad Sipah -3
3	P.P. Takteuwa Rampur	24	P.P. Atrsawa Pu. Bhag
4	P.S Takteuwa Rampur	25	P.P. Atrsawa P. Bhag
5	J.H.S Katihari Buzurg Pu0 Bhag	26	Camposit School Reyanv Pu. Bhag
6	J.H.S Katihari Buzurg Pu Bhag-1	27	Camposit School Reyanv U. Bhag
7	J.H.S Katihari Buzurg Pu0Bhag-2	28	Camposit School Reyanv P. Bhag
8	P.P. Palia Mahmudpur	29	P.P. Badranv Pu. Bhag
9	P0S0 Kudahani U0 Bhag	30	P.P. Badranv P. Bhag
10	P0S0 Kudahani D0 Bhag	31	P.P. Badranv P. Bhag
11	P0P0 Ijrar	32	P.P. Khijirpur
12	P.P. Ramgarh	33	Punchayat Bhawan Karanpur
13	P.P. Khantiya	34	J.H.S. Jamuwari U. Bhag-1
14	U.P.V. Khntiya	35	Aaganvadi Kendra Jamuvari Kaksh S. -1
15	P.P. Madhopur P.M. Bhag	36	Aaganvadi Kendra Jamuvari Kaksh S. -2
16	Punchayat Bhawan Patkhauli	37	Camposit School Bhatmila U. Bhag
17	P.P. Saray Khawaja Bade	38	Camposit School Bhatmila U. Bhag-2
18	P.P. Madidullah Kaksh No-1	39	Composit School Mujar Bujurag P. Bhag
19	P.P. Madidullah Kaksh No-2	40	Composit School Mujar Bujurag P. Bhag
20	S.Vi.Bha.I.C. Mu. Bad Sipah U. Bhag	41	P.P. Pandeypar
21	S.Vi.Bha.I.C. Mu. Bad Sipah M. Bhag 1	42	P.P. Usarikhurd U. Bhag

Contd....

Polling Station Level Election Results

Polling Station-wise Votes Secured by Overall Top Five Parties in Madhuban Assembly in Assembly Election (AE) under Ghosi Parliamentary Constituency in Uttar Pradesh (2022)

Number of Polling Station	Winner - Ram Bilash Chauhan (BJP)	Runner-up - Umesh Pandey (SP)	3rd - Neelam Singh Kushwaha (BSP)	4th - Bharat Singh (VSIP)	5th - Amaresh Chand Pandey (INC)	NOTA	Other	Total Votes Secured
36	146	174	26	3	21	0	21	391
37	253	190	126	1	5	0	49	624
38	83	312	291	1	9	0	15	711
39	242	207	147	0	8	0	16	620
40	151	251	31	0	8	0	5	446
41	149	62	56	14	2	0	20	303
42	192	179	205	3	6	0	34	619
43	167	157	30	3	9	0	10	376
44	9	587	10	0	4	0	4	614
45	177	268	19	8	8	0	8	488
46	36	88	315	3	1	0	7	450
47	220	98	315	10	2	0	16	661
48	403	55	125	4	9	0	14	610
49	212	103	152	12	4	0	21	504
50	113	118	216	27	4	0	24	502
51	192	100	24	8	3	0	3	330
52	440	165	34	23	3	0	16	681
53	361	256	48	13	5	0	12	695
54	321	45	66	4	3	0	19	458
55	47	435	28	7	10	0	51	578
56	361	167	47	1	14	0	17	607
57	188	158	101	5	13	0	25	490
58	143	81	91	1	2	0	4	322
59	257	189	42	4	4	0	13	509
60	121	67	259	4	9	0	9	469
61	320	94	139	0	3	0	22	578
62	146	293	184	0	4	0	11	638
63	90	57	373	1	1	0	4	526
64	293	111	132	2	1	0	9	548
65	152	251	95	1	6	0	14	519
66	153	280	236	1	9	0	2	681
67	175	215	25	4	2	0	26	447
68	170	70	153	4	5	0	6	408
69	169	376	110	38	5	0	19	717
70	11	309	323	11	3	0	4	661

Contd....

Polling Station Level Election Results

Winner, Runner-up and 3rd Party Position & Winning Margin According to Polling Stations in Madhuban Assembly in Assembly Election (AE) under Ghosi Parliamentary Constituency in Uttar Pradesh (2022)

Polling Station Number	Winner Party	Winner Votes (%)	Runner-up Party	Runner-up Votes (%)	Winning Margin Votes (%)	Third Party	Third Party Votes (%)	Other Votes (%)
71	SP	201 (71.53)	BSP	65 (23.13)	136 (48.4)	BJP	12 (4.27)	3 (1.07)
72	BJP	355 (78.02)	SP	64 (14.07)	291 (63.95)	BSP	27 (5.93)	9 (1.98)
73	BJP	301 (56.05)	SP	127 (23.65)	174 (32.4)	BSP	74 (13.78)	35 (6.52)
74	BJP	281 (62.86)	SP	77 (17.23)	204 (45.63)	BSP	65 (14.54)	24 (5.37)
75	BJP	250 (43.03)	BSP	201 (34.6)	49 (8.43)	SP	109 (18.76)	21 (3.61)
76	SP	267 (55.86)	BJP	125 (26.15)	142 (29.71)	BSP	52 (10.88)	34 (7.11)
77	BSP	314 (69.93)	SP	88 (19.6)	226 (50.33)	BJP	37 (8.24)	10 (2.23)
78	BJP	307 (73.62)	SP	70 (16.79)	237 (56.83)	AAP	15 (3.6)	25 (6)
79	SP	223 (77.43)	BJP	30 (10.42)	193 (67.01)	BSP	29 (10.07)	6 (2.08)
80	SP	382 (56.09)	BJP	267 (39.21)	115 (16.88)	BSP	17 (2.5)	15 (2.2)
81	BJP	271 (49.63)	SP	155 (28.39)	116 (21.24)	BSP	100 (18.32)	20 (3.66)
82	SP	210 (76.36)	BSP	45 (16.36)	165 (60)	BJP	18 (6.55)	2 (0.73)
83	SP	361 (58.32)	BJP	131 (21.16)	230 (37.16)	BSP	101 (16.32)	26 (4.2)
84	BJP	215 (51.68)	SP	169 (40.63)	46 (11.05)	BSP	17 (4.09)	15 (3.61)
85	BSP	233 (36.98)	SP	183 (29.05)	50 (7.93)	BJP	177 (28.1)	37 (5.87)
86	BJP	290 (43.41)	BSP	189 (28.29)	101 (15.12)	SP	164 (24.55)	25 (3.74)
87	SP	344 (50.66)	BSP	140 (20.62)	204 (30.04)	BJP	127 (18.7)	68 (10.01)
88	BSP	171 (50.89)	BJP	91 (27.08)	80 (23.81)	VSIP	47 (13.99)	27 (8.04)
89	BJP	129 (34.86)	SP	90 (24.32)	39 (10.54)	BSP	83 (22.43)	68 (18.38)
90	BSP	166 (45.73)	SP	162 (44.63)	4 (1.1)	BJP	23 (6.34)	12 (3.31)
91	BSP	311 (57.17)	SP	166 (30.51)	145 (26.66)	BJP	41 (7.54)	26 (4.78)
92	BJP	263 (56.44)	SP	128 (27.47)	135 (28.97)	BSP	27 (5.79)	48 (10.3)
93	SP	257 (62.23)	BJP	91 (22.03)	166 (40.2)	AAP	41 (9.93)	24 (5.81)
94	BSP	204 (33.83)	BJP	182 (30.18)	22 (3.65)	SP	99 (16.42)	118 (19.57)
95	BSP	208 (40.55)	BJP	124 (24.17)	84 (16.38)	SP	124 (24.17)	57 (11.11)
96	BJP	329 (62.91)	SP	179 (34.23)	150 (28.68)	BSP	8 (1.53)	7 (1.34)
97	BJP	398 (76.1)	SP	80 (15.3)	318 (60.8)	BSP	35 (6.69)	10 (1.91)
98	BJP	411 (66.18)	BSP	156 (25.12)	255 (41.06)	SP	31 (4.99)	23 (3.7)
99	BJP	272 (43.8)	BSP	237 (38.16)	35 (5.64)	SP	76 (12.24)	36 (5.8)
100	BJP	265 (64.32)	BSP	114 (27.67)	151 (36.65)	SP	19 (4.61)	14 (3.4)
101	BSP	303 (68.71)	BJP	106 (24.04)	197 (44.67)	SP	25 (5.67)	7 (1.59)
102	BJP	258 (48.68)	BSP	150 (28.3)	108 (20.38)	SP	93 (17.55)	29 (5.47)
103	BJP	348 (48.6)	BSP	322 (44.97)	26 (3.63)	SP	17 (2.37)	29 (4.05)
104	BJP	391 (54.84)	SP	198 (27.77)	193 (27.07)	BSP	100 (14.03)	24 (3.37)
105	BJP	280 (43.41)	SP	175 (27.13)	105 (16.28)	BSP	163 (25.27)	27 (4.19)

Contd....

Socio-Economic Amenities - Rural

Access to Education Facilities

Particulars	Number of Villages (% of Population)				
	Available	Not Available	If Not Available (Distance of Nearest Facility)		
			A	B	C
Govt. Primary School	193 (55)	260 (45)	91 (6)	14 (1)	3 (0)
Private Primary School	57 (36)	396 (64)	3 (0)	1 (0)	0 (0)
Govt. Middle School	88 (35)	365 (65)	206 (27)	24 (3)	4 (1)
Private Middle School	32 (23)	421 (77)	9 (1)	1 (0)	1 (0)
Govt. Secondary School	20 (9)	433 (91)	228 (37)	53 (9)	9 (2)
Private Secondary School	21 (19)	432 (81)	32 (7)	2 (1)	0 (0)
Govt. Senior Secondary School	15 (8)	438 (92)	225 (39)	72 (12)	13 (2)
Private Senior Secondary School	15 (18)	438 (82)	24 (5)	6 (1)	0 (0)
Govt. Arts and Science Degree College	1 (0)	452 (100)	108 (21)	65 (13)	98 (21)
Private Arts and Science Degree College	2 (3)	451 (97)	16 (3)	23 (5)	1 (0)
Govt. Engineering College	0 (0)	453 (100)	30 (5)	16 (3)	212 (46)
Private Engineering College	0 (0)	453 (100)	2 (1)	7 (1)	17 (5)
Govt. Medicine College	0 (0)	453 (100)	26 (5)	22 (5)	226 (50)
Private Medicine College	0 (0)	453 (100)	1 (0)	4 (1)	4 (1)
Govt. Management Institute	0 (0)	453 (100)	20 (4)	9 (4)	228 (48)
Private Management Institute	0 (0)	453 (100)	5 (1)	1 (0)	17 (5)
Govt. Polytechnic	0 (0)	453 (100)	17 (3)	10 (3)	270 (58)
Private Polytechnic	1 (1)	452 (99)	3 (0)	4 (0)	6 (1)
Govt. Vocational Training School/ITI	0 (0)	453 (100)	25 (4)	16 (3)	248 (55)
Private Vocational Training School/ITI	1 (1)	452 (99)	5 (1)	9 (2)	7 (4)
Govt. Non Formal Training Centre	0 (0)	453 (100)	18 (4)	15 (4)	199 (41)
Private Non Formal Training Centre	0 (0)	453 (100)	3 (0)	4 (1)	4 (0)
Govt. School For Disabled	0 (0)	453 (100)	7 (1)	6 (2)	164 (36)
Private School For Disabled	0 (0)	453 (100)	3 (0)	9 (2)	10 (3)
Government Others	0 (0)	453 (100)	3 (1)	0 (0)	40 (8)
Private Others	0 (0)	453 (100)	0 (0)	0 (0)	0 (0)

Note : Distance A : Less than 5 km; B : Between 5-10 km; C : 10+ km.; Source : Data Analysis is based on 2011 Census.

DISCLAIMER

The Terms of Use and Disclaimer of Datanet India Private Limited (hereinafter referred to as "Datanet") for use of this analysis report of **Madhuban Assembly Constituency (Madhuban Vidhan Sabha)** :-

1. **Assembly Factbook™** is a Registered Trade Mark owned by Datanet.
2. All the maps are sketched and graphical representation only and have not been drawn to the scale and also not to represent the actual geographical area or boundary of the unit.
3. The data for the aforesaid analysis is based on authentic sources and has been culled from the various publications of Census, CSO and NSSO for district and block level data, various central and state government departments, Central & State Elections Commissions and the concerned Returning Officers' releases, Electoral Rolls, Election results and allied publications, internal assessment, surveys, estimates and analysis. Therefore, certain adjustment of data at micro level may have been done to arrive closer to the macro data.
4. Data have been provided on an "As Is" and "As AVAILABLE" basis
5. The colours shown in the maps or diagram and charts of a particular party, alliance or AC are indicative and do not represent them.
6. This publication which includes maps, sheets, graphs and data would be the property under copyright of Datanet only. The user may use these for its internal study, analysis and research purposes. It's public display, re-selling or any commercial uses by the user are not allowed.
7. Datanet has taken due care and caution in compilation and processing of data and allied information, but does not guarantee the accuracy, adequacy or completeness of any information/analysis and will be not responsible for any errors or omissions or for the results obtained from the use of such information/analysis.
8. All the contents for the publication have been culled from various authentic sources and Datanet reasonably believes such sources to be reliable, but does not make any representations, express or implied as to the accuracy or fitness of use of such information. The information or contents of the information/analysis do not constitute advice and should not be relied upon in making (or refraining from making) any decision. Any reliance placed upon the information provided by Datanet is the sole responsibility and strictly at the user's risk.
9. In no event will Datanet be liable for any damages (including, without limitation, damages for loss of business projects, or loss of profits) arising in contract, tort or otherwise from the use of or inability to use any of its contents, or from any action taken (or refrained from being taken) as a result of using the analysis or any of its contents. Datanet its directors, owners, editors, officials, employees, distributor and agents or any associate will not be liable for any errors in the information contained or any consequences arising from the use of the contents of the provided information/analysis.
10. If any provision of these terms and conditions is held invalid or illegal or unenforceable for any reason by any court of competent jurisdiction, such provision shall be severed and the remainder of provisions of the terms and conditions shall continue in full force and effect as if the Term of Use had been executed with the invalid, illegal or unenforceable provision eliminated.
11. If there are any discrepancies in the information provided, please bring it to attention of Datanet for suitable rectification measures.

**Buy Online This Complete Book At
Datanet India eBooks Store**

www.indiastatpublications.com

or go directly at

[http://www.indiastatpublications.com/
Assembly_factbook/Uttar Pradesh/Ghosi/ Madhuban](http://www.indiastatpublications.com/Assembly_factbook/Uttar%20Pradesh/Ghosi/Madhuban)



i **india**stat**elections**

ISBN : 978-93-5905-201-4



9 789359 052014