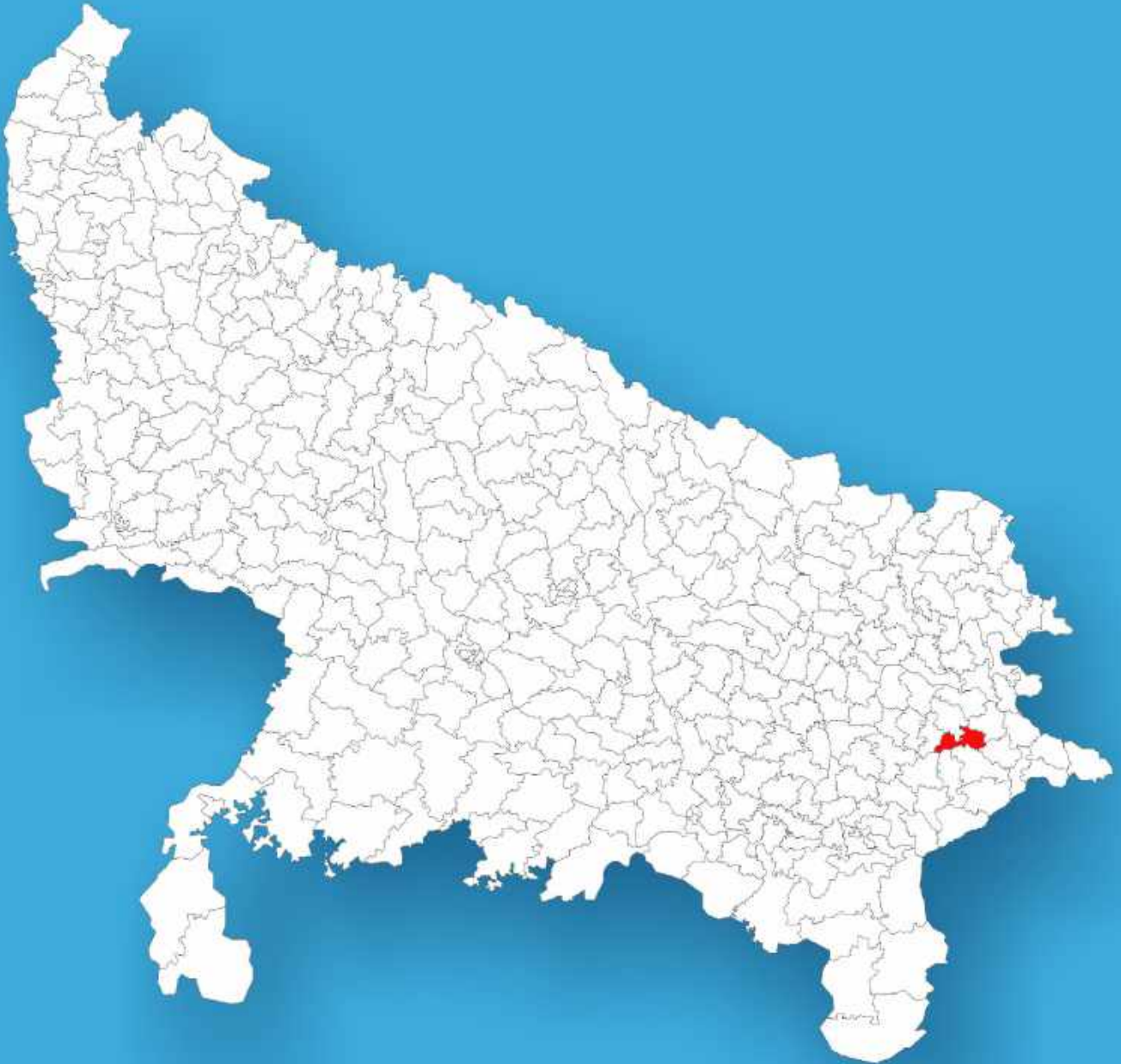




Uttar Pradesh

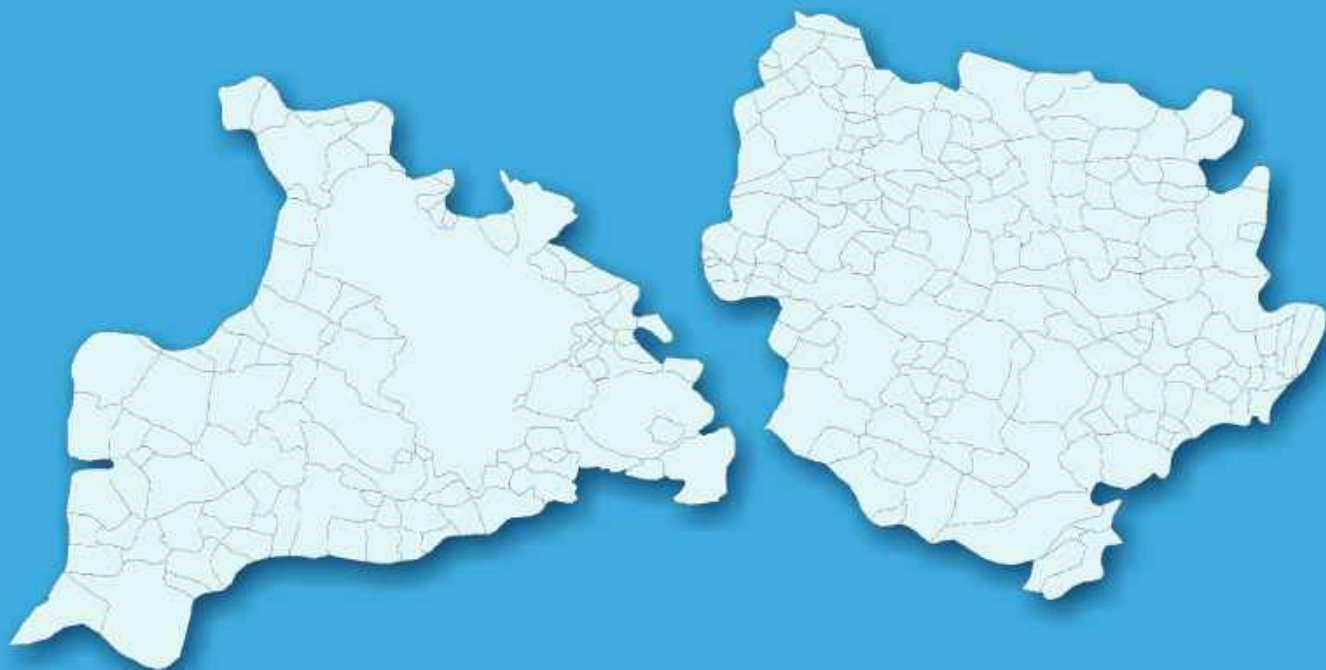
Assembly Factbook™

Mau Assembly Constituency



Key Electoral Data of Mau
Assembly Constituency (Vidhan Sabha)

Uttar Pradesh
Assembly FactbookTM
Mau Assembly Constituency



Mau Vidhan Sabha

Editor & Director

Dr. R.K. Thukral

Research Editor

Dr. Shafeeq Rahman

**Compiled, Researched and Published by
Datanet India Pvt. Ltd.**

D-100, 1st Floor,

Okhla Industrial Area, Phase-I,

New Delhi- 110020.

Ph.: 91-11- 43580781-84

Email : support@indiastatpublications.com

Website : www.indiastatelections.com

Online Book Store :

www.indiastatpublications.com

Report No. : AFB/UP-356-0125

ISBN : 978-93-5905-772-9

First Edition : January, 2018

Eighth Updated Edition : January, 2025

Price : Rs.11500/-

US\$ 310

© Datanet India Pvt. Ltd.

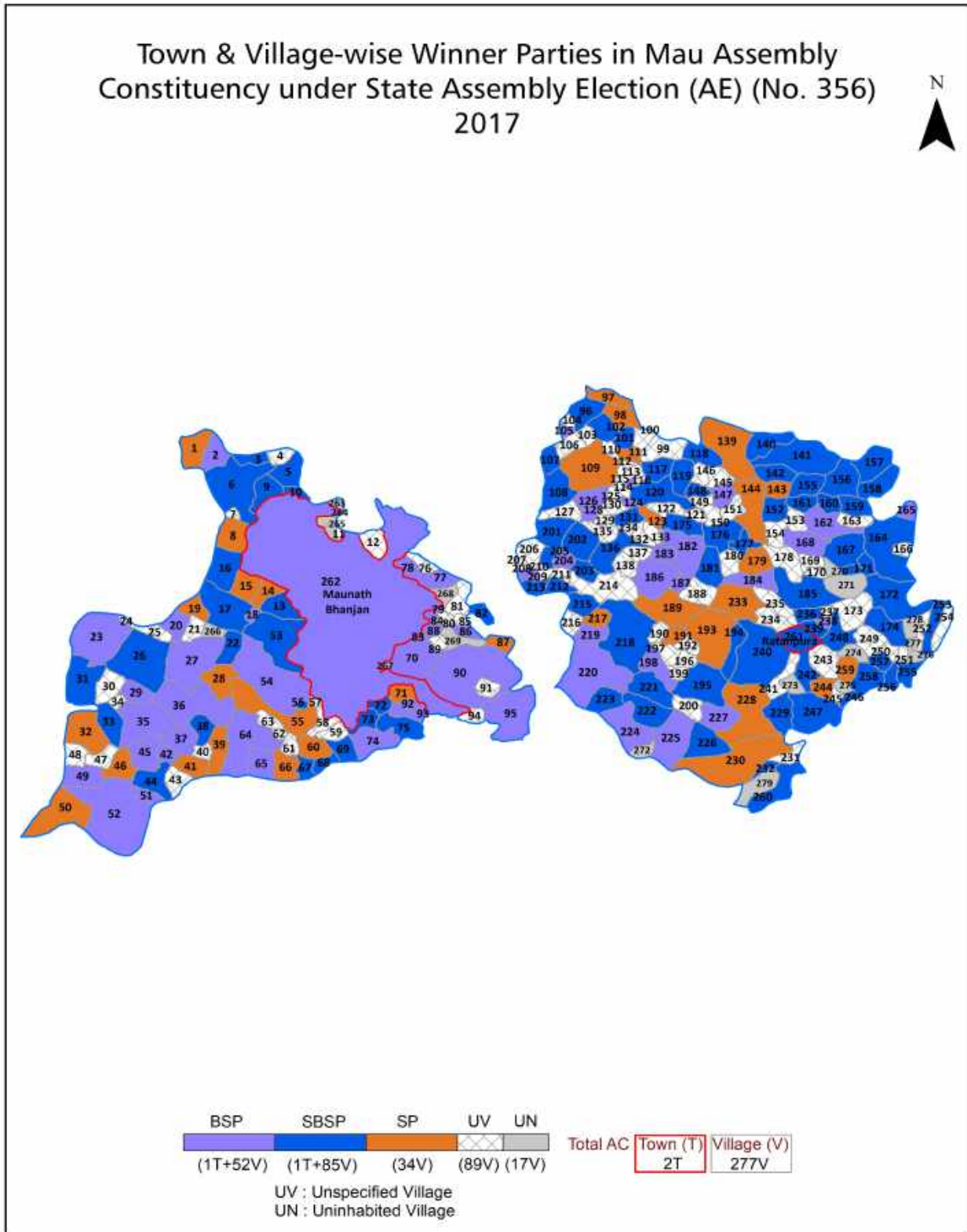
All rights reserved. No part of this book may be reproduced, stored in a retrieval system or transmitted in any form or by any means, mechanical photocopying, photographing, scanning, recording or otherwise without the prior written permission of the publisher. Please refer to Disclaimer at page no. 350 for the use of this publication.

Printed in India

Contents

No.	Particulars	Page No.
	Introduction	
1	Assembly Constituency - (Vidhan Sabha) at a Glance Features of Assembly as per Delimitation Commission of India (2008)	1-2
	Location and Political Maps	
2	Location Map Boundaries of Assembly Constituency - (Vidhan Sabha) in District Boundaries of Assembly Constituency under Parliamentary Constituency - (Lok Sabha) Town & Village-wise Winner Parties-2024, 2022, 2019, 2017, 2014, 2012 and 2009	3-11
	Administrative Setup (2011)	
3	District Sub-district Towns Villages Inhabited Villages Uninhabited Villages Village Panchayat Intermediate Panchayat	12-25
	Demographics (2011)	
4	Population Households Rural/Urban Population Towns and Villages by Population Size Sex Ratio (Total & 0-6 Years) Religious Population Social Population Literacy Rate	26-27
	Electoral Features	
5	Important Dates of Last Elections Held Electors by Gender Service Electors Voters Voters Turnout Polling Stations & Average Number of Electors per Polling Station Electors by Age Group Present Elected Representatives	28-33
	Historical Summary Election Results	
6	Vote Share of Major Parties Winning Margin (Number & Percentage) Polarity of Parties Summary Result of Assembly Segment of Parliamentary Election 2024, 2019, 2014, 2009, 2004 and 1999 Summary Result of Assembly Elections 2022, 2017, 2012, 2007, 2002, 1996, 1993, 1991, 1989, 1985, 1980, 1977, 1974, 1969, 1967, 1962, 1957 and 1952	34-60
	Polling Station Level Election Results	
7	Name and Number of Polling Station 2024, 2022, 2019, 2017, 2014, 2012 and 2009 Polling Station-wise Electors, Voters & Voters Turnout 2024, 2022, 2019, 2017, 2014, 2012 and 2009 Polling Station wise Elections Results 2024, 2022, 2019, 2017, 2014, 2012 and 2009	61-314
	Panchayat and Local Bodies Election Results	
8	Panchayat Result 2015 Urban Local Bodies Result 2012	315-328
	Share of Assembly Constituency	
9	Share of Assembly Constituency - (Vidhan Sabha) in State, District and Parliamentary Constituency - (Lok Sabha)	329
	Socio-Economic Amenities (2011)	
10	Access to Administrative Units Agricultural, Manufacturing and Industrial Commodities Demographic Indicators Education Health & Manpower Drinking Water Supply Sanitation Entertainment and Recreations Infrastructure Power Food Allocation Distribution and Marketing of Agriculture Commodities Infrastructure Transport and Road Infrastructure Communication Banking and Financial Services Land Use Irrigation Source	331-345
11	Abbreviation & Sources	346-349
12	Disclaimer	350

Location & Political Map



Administrative Setup

List of Village Panchayat & Intermediate Panchayat (Block) Name - 2011

Village Name	Village Panchayat Name	Intermediate Panchayat Name
Achhar	Achchar	Pardaha
Ahilad	Ahiljad	Pardaha
Ailakh	Ailakh	Ratanpura
Akolhi	Parmanand Patti	Ratanpura
Alipur	Pijara Allipur	Pardaha
Alipur	Parmanand Patti	Ratanpura
Alka Paras	Datauda	Ratanpura
Anant Jot	Molanapur	Ratanpura
Ardauna	Arauna	Ratanpura
Aturaul Pandey	Itaili	Ratanpura
Audedih	Adadiha	Pardaha
Babhanibhar	Bibipur	Pardaha
Babhni Kol	Bhanikot	Pardaha
Babuapur	Babuapur	Pardaha
Bachhpur	Datuda	Ratanpura
Badhya	Mudsuri	Ratanpura
Baduwagodam	Baduwagodam	Pardaha
Baharipur	Baharipur	Pardaha
Baharwar	Baharwar	Ratanpura
Baijapur	Baijapur	Pardaha
Bairagpur	Raini	Pardaha
Bakrabad	Jamalpur	Ratanpura
Baktawrganj	Vakta Barganj	Pardaha
Bakuchi Dandidih	Bakuchidadidig	Ratanpura
Balaujha	Vilaujha	Ratanpura
Baraganv	Badagaon	Ratanpura
Barlai	Barlai	Pardaha
Barsand	Bibipur	Pardaha
Basarikhpur	Madaili	Ratanpura

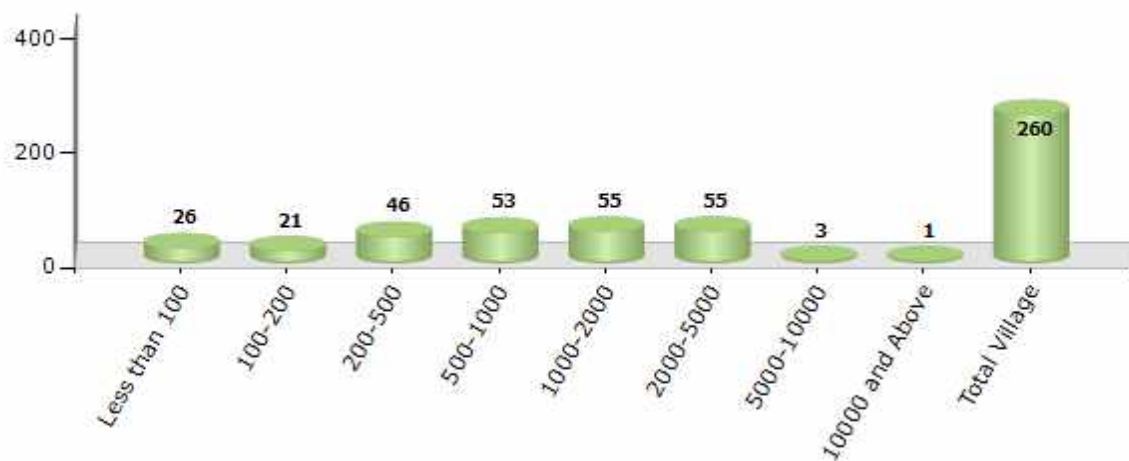
Contd....

Demographics

Number of Villages by Population Size - 2011

Less than 100	100-200	200-500	500-1000	1000-2000	2000-5000	5000-10000	10000 and Above	Total Village
26	21	46	53	55	55	3	1	260

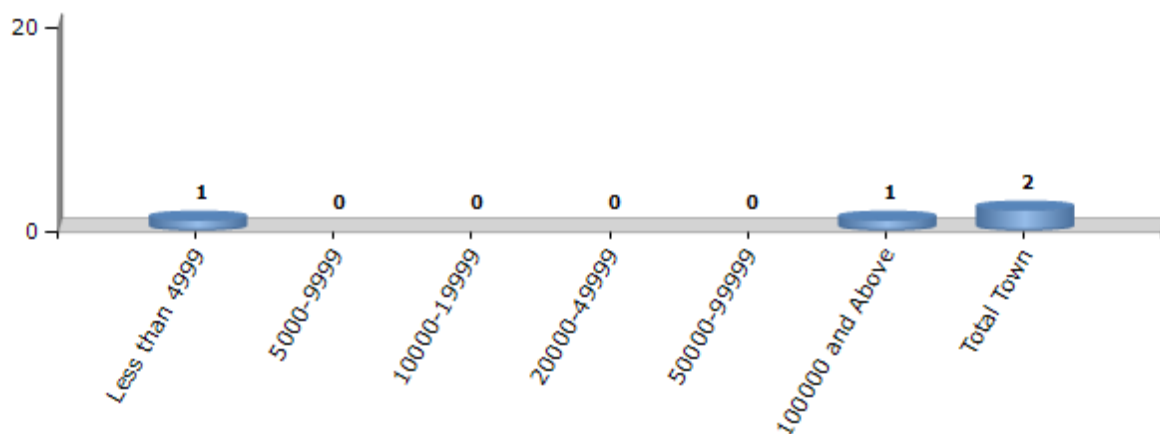
Number of Villages by Population Size - 2011



Number of Towns by Population Size - 2011

Less than 4999	5000-9999	10000-19999	20000-49999	50000-99999	100000 and Above	Total Town
1	0	0	0	0	1	2

Number of Towns by Population Size - 2011

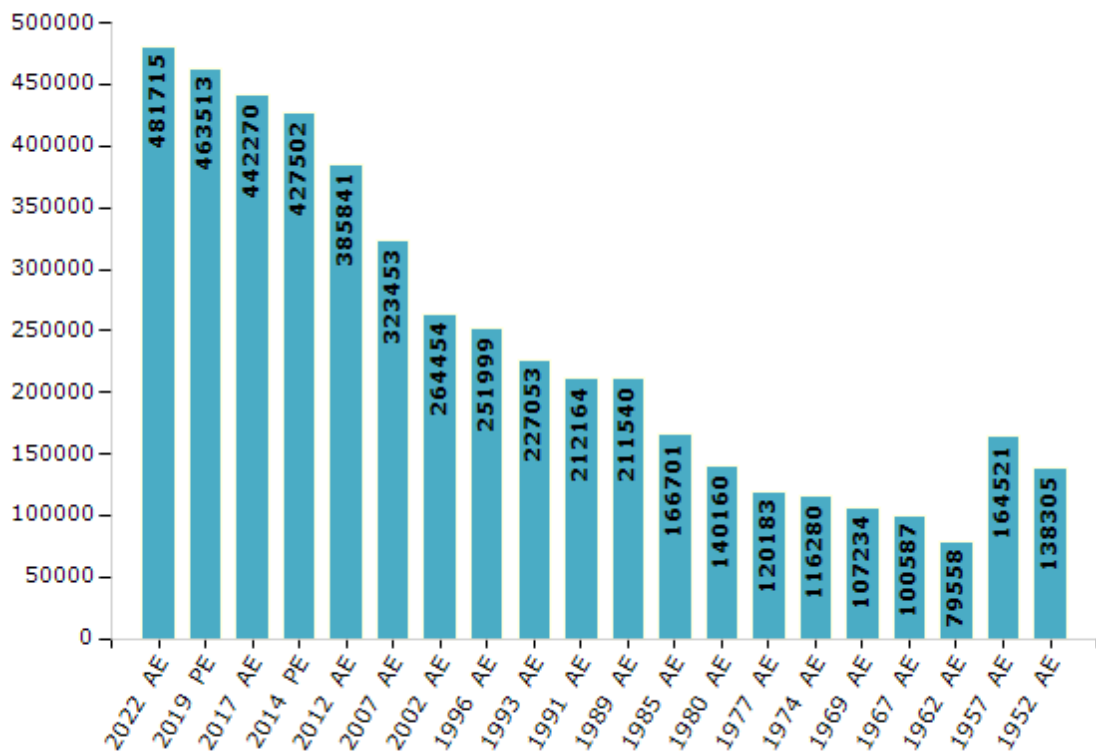


Electoral Features

Electors by Male & Female

Year	Male	Female	Others	Total	Year	Male	Female	Others	Total
2022 AE	254975	226710	30	481715	1991 AE	116721	95443	-	212164
2019 PE	246713	216781	19	463513	1989 AE	116364	95176	-	211540
2017 AE	238901	203350	19	442270	1985 AE	87886	78815	-	166701
2014 PE	233318	194170	14	427502	1980 AE	73752	66408	-	140160
2012 AE	210981	174846	14	385841	1977 AE	63014	57169	-	120183
2009 PE	-	-	-	-	1974 AE	61027	55253	-	116280
2007 AE	170379	153074	-	323453	1969 AE	55301	51933	-	107234
2004 PE	-	-	-	-	1967 AE	-	-	-	100587
2002 AE	137482	126972	-	264454	1962 AE	-	-	-	79558
1999 PE	-	-	-	-	1957 AE	-	-	-	164521
1996 AE	134693	117306	-	251999	1952 AE	-	-	-	138305
1993 AE	124878	102175	-	227053					

Number of Electors



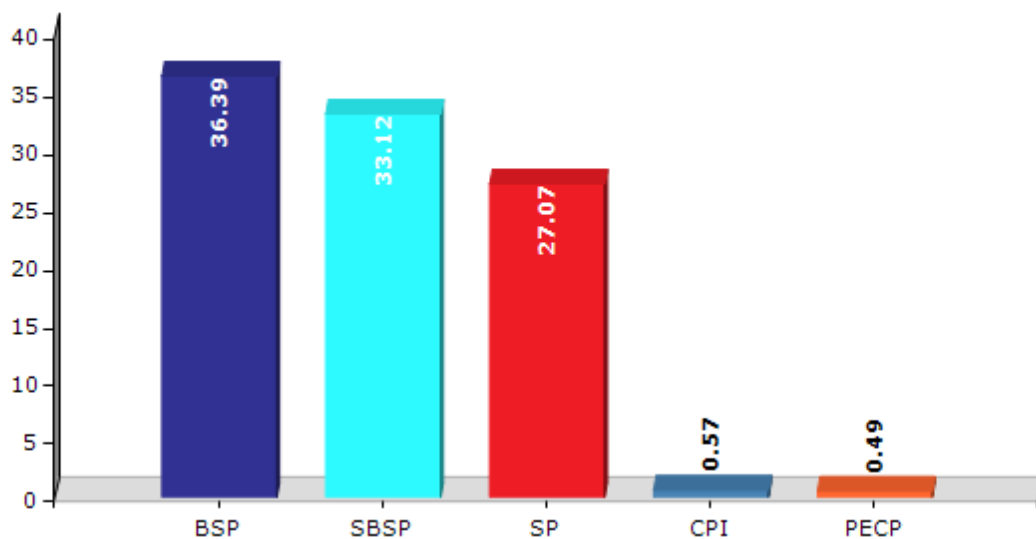
Note : AE : Assembly Election, PE : Assembly Segment of Parliamentary Election

Historical Summary Election Results

Summary Result of Assembly Election - 2017

Candidate Name	Party	Votes	Votes %
Mukhtar Anshari	BSP	96793	36.39
Mahendra Rajbhar	SBSP	88095	33.12
Altaf Ansari	SP	72016	27.07
Ram Soch Yadav	CPI	1514	0.57
Mahfujurrahman	PECP	1301	0.49
Ram Ashish	IND	934	0.35
Ramesh Singh	LOGAP	850	0.32
Haisamuddin	IND	757	0.28
Basant Kumar	CPI(ML)(L)	582	0.22
Lakhan	BMUP	349	0.13
Shah Alam Qureshi	PMHP	332	0.12
Kaushlendra Pratap Singh	SHS	291	0.11
Kanhaiya	ASP	263	0.1
Pramod	JANADIP	213	0.08
	NOTA	1725	0.65

Votes Percentage of Top Parties - 2017



Polling Station Level Election Results

Number and Name of Polling Stations (PS) (2022)

Number of Polling Stations	Name of Polling Stations	Number of Polling Stations	Name of Polling Stations
1	Composit School Kashimpur East Part	22	J.H.Khanderapur North Part
2	Composit School Kashimpur West Part	23	P.P.Khanderapur South Part
3	H.S.School Raini East Part	24	P.P.Sahzadpur
4	H.S.School Raini West Part	25	P.P.Sahzadpur
5	H.S.School Raini West Part	26	Composit School Itaura East Part
6	P.P.Vaijapur East Part	27	Composit School Itaura West Part
7	P.P.Vaijapur East Part	28	Composit School Mansadi
8	P.P.Vairatpur	29	Composit School Mansadi
9	Composit School Sultanpur Urf Vanaura	30	P.P.Babuaapur
10	Composit School Sultanpur Urf Vanaura	31	P.P.Babuaapur
11	P.P.Bakhtavarganj East Part	32	Composit School Rekvardeeh West Part
12	P.P.Bakhtavarganj East Part	33	Composit School Rekvardeeh West Part-1
13	P.P.Sanegpur	34	Composit School Rekvardeeh West Part-2
14	P.P.Sanegpur	35	P.P. Sareja
15	P.P.Barlaee East Part	36	P.P.Hanspur
16	P.P.Barlaee West Part	37	J.H.School Pipari
17	Kanya P.P. Pijada East Part	38	J.H.School Pipari
18	Kanya P.P. Pijada Midle Part	39	Kanya P.P.Bhar
19	Kanya P.P. Pijada Midle Part	40	Kanya P.P.Bhar
20	P.P.Maharabandha	41	Composti School Ranveerpur North Part
21	P.P.Maharabandha	42	Composti School Ranveerpur South Part-1

Contd....

Polling Station Level Election Results

Polling Station-wise Votes Secured by Overall Top Five Parties in Mau Assembly in Assembly Election (AE) under Ghosi Parliamentary Constituency in Uttar Pradesh (2022)

Number of Polling Station	Winner - Abbas Ansari (SBSP)	Runner-up - Ashok Kumar Singh (BJP)	3rd - Bhim (BSP)	4th - Madhavendra Bahadur Singh (INC)	5th - Ramkishor (JANKRPR)	NOTA	Other	Total Votes Secured
36	117	49	154	2	4	0	9	335
37	76	205	34	2	5	0	16	338
38	81	171	1	8	2	0	9	272
39	123	158	6	7	17	0	6	317
40	327	13	60	3	7	0	2	412
41	229	125	272	6	26	0	21	679
42	101	144	81	6	10	0	8	350
43	130	78	139	5	19	0	10	381
44	147	406	30	17	25	0	9	634
45	142	164	310	6	27	0	28	677
46	253	66	140	4	10	0	8	481
47	331	146	10	8	12	0	8	515
48	301	143	20	6	11	0	7	488
49	226	302	78	6	17	0	23	652
50	294	316	10	3	7	0	8	638
51	300	255	84	6	21	0	12	678
52	137	203	288	8	11	0	18	665
53	81	34	463	7	2	0	12	599
54	116	309	127	14	11	0	41	618
55	209	102	196	1	16	0	16	540
56	224	316	208	13	12	0	17	790
57	218	350	17	7	30	0	18	640
58	97	237	27	15	7	0	6	389
59	21	143	208	4	6	0	6	388
60	188	154	202	8	13	0	23	588
61	238	142	159	4	19	0	11	573
62	108	566	45	8	7	0	7	741
63	56	370	26	5	3	0	5	465
64	98	357	30	10	6	0	3	504
65	47	305	22	4	2	0	1	381
66	76	364	29	7	4	0	0	480
67	71	248	227	0	4	0	16	566
68	53	142	249	5	2	0	12	463
69	10	61	546	2	4	0	20	643
70	266	84	237	6	46	0	19	658

Contd....

Polling Station Level Election Results

Winner, Runner-up and 3rd Party Position & Winning Margin According to Polling Stations in Mau Assembly in Assembly Election (AE) under Ghosi Parliamentary Constituency in Uttar Pradesh (2022)

Polling Station Number	Winner Party	Winner Votes (%)	Runner-up Party	Runner-up Votes (%)	Winning Margin Votes (%)	Third Party	Third Party Votes (%)	Other Votes (%)
71	BSP	518 (74.96)	SBSP	78 (11.29)	440 (63.67)	BJP	33 (4.78)	62 (8.97)
72	BJP	395 (60.58)	SBSP	167 (25.61)	228 (34.97)	JANKRPR	32 (4.91)	58 (8.9)
73	BJP	348 (64.44)	SBSP	104 (19.26)	244 (45.18)	BSP	64 (11.85)	24 (4.44)
74	BJP	331 (52.88)	SBSP	241 (38.5)	90 (14.38)	JANKRPR	22 (3.51)	32 (5.11)
75	BJP	356 (74.01)	SBSP	93 (19.33)	263 (54.68)	JANKRPR	11 (2.29)	21 (4.37)
76	BJP	459 (72.06)	SBSP	128 (20.09)	331 (51.97)	JANKRPR	20 (3.14)	30 (4.71)
77	BJP	243 (45.94)	SBSP	222 (41.97)	21 (3.97)	BSP	44 (8.32)	20 (3.78)
78	SBSP	247 (49.5)	BJP	194 (38.88)	53 (10.62)	BSP	38 (7.62)	20 (4.01)
79	BJP	287 (53.54)	SBSP	198 (36.94)	89 (16.6)	BSP	24 (4.48)	27 (5.04)
80	SBSP	356 (66.17)	BSP	111 (20.63)	245 (45.54)	BJP	52 (9.67)	19 (3.53)
81	BJP	473 (70.39)	SBSP	116 (17.26)	357 (53.13)	BSP	41 (6.1)	42 (6.25)
82	BJP	314 (68.26)	SBSP	102 (22.17)	212 (46.09)	BSP	20 (4.35)	24 (5.22)
83	BJP	309 (70.55)	SBSP	99 (22.6)	210 (47.95)	BSP	18 (4.11)	12 (2.74)
84	BJP	341 (59)	SBSP	166 (28.72)	175 (30.28)	BSP	36 (6.23)	35 (6.06)
85	BJP	320 (72.07)	SBSP	80 (18.02)	240 (54.05)	BSP	36 (8.11)	8 (1.8)
86	BJP	363 (79.61)	SBSP	70 (15.35)	293 (64.26)	BSP	15 (3.29)	8 (1.75)
87	BJP	282 (65.89)	SBSP	99 (23.13)	183 (42.76)	BSP	25 (5.84)	22 (5.14)
88	SBSP	72 (50)	BJP	59 (40.97)	13 (9.03)	BSP	8 (5.56)	5 (3.47)
89	BSP	248 (59.05)	BJP	120 (28.57)	128 (30.48)	SBSP	41 (9.76)	11 (2.62)
90	BJP	237 (64.4)	BSP	90 (24.46)	147 (39.94)	SBSP	38 (10.33)	3 (0.82)
91	BJP	429 (77.02)	SBSP	67 (12.03)	362 (64.99)	BSP	44 (7.9)	17 (3.05)
92	BJP	440 (78.15)	SBSP	86 (15.28)	354 (62.87)	BSP	17 (3.02)	20 (3.55)
93	BJP	259 (62.11)	SBSP	101 (24.22)	158 (37.89)	BSP	42 (10.07)	15 (3.6)
94	BJP	272 (54.73)	SBSP	147 (29.58)	125 (25.15)	BSP	51 (10.26)	27 (5.43)
95	BJP	257 (74.71)	SBSP	70 (20.35)	187 (54.36)	BSP	8 (2.33)	9 (2.62)
96	BJP	304 (67.86)	SBSP	116 (25.89)	188 (41.97)	BSP	16 (3.57)	12 (2.68)
97	SBSP	238 (55.09)	BJP	105 (24.31)	133 (30.78)	BSP	66 (15.28)	23 (5.32)
98	BJP	285 (79.39)	SBSP	43 (11.98)	242 (67.41)	BSP	16 (4.46)	15 (4.18)
99	BJP	211 (70.1)	SBSP	65 (21.59)	146 (48.51)	BSP	13 (4.32)	12 (3.99)
100	BJP	276 (56.91)	SBSP	173 (35.67)	103 (21.24)	JANKRPR	13 (2.68)	23 (4.74)
101	BJP	193 (37.4)	SBSP	182 (35.27)	11 (2.13)	BSP	69 (13.37)	72 (13.95)
102	SBSP	412 (66.24)	BJP	145 (23.31)	267 (42.93)	BSP	21 (3.38)	44 (7.07)
103	SBSP	218 (55.05)	BJP	130 (32.83)	88 (22.22)	BSP	22 (5.56)	26 (6.57)
104	SBSP	167 (49.85)	BJP	103 (30.75)	64 (19.1)	BSP	43 (12.84)	22 (6.57)
105	SBSP	409 (60.24)	BJP	212 (31.22)	197 (29.02)	BSP	18 (2.65)	40 (5.89)

Contd....

Socio-Economic Amenities - Rural

Access to Education Facilities

Particulars	Number of Villages (% of Population)				
	Available	Not Available	If Not Available (Distance of Nearest Facility)		
			A	B	C
Govt. Primary School	104 (53)	156 (47)	57 (6)	6 (1)	1 (0)
Private Primary School	51 (43)	209 (57)	4 (0)	0 (0)	0 (0)
Govt. Middle School	62 (41)	198 (59)	92 (16)	6 (1)	0 (0)
Private Middle School	23 (20)	237 (80)	12 (3)	0 (0)	0 (0)
Govt. Secondary School	16 (13)	244 (87)	106 (27)	27 (8)	0 (0)
Private Secondary School	15 (14)	245 (86)	21 (11)	5 (1)	0 (0)
Govt. Senior Secondary School	5 (5)	255 (95)	114 (34)	39 (13)	4 (1)
Private Senior Secondary School	9 (10)	251 (90)	8 (6)	3 (1)	0 (0)
Govt. Arts and Science Degree College	2 (3)	258 (97)	44 (16)	56 (21)	42 (16)
Private Arts and Science Degree College	3 (3)	257 (97)	3 (3)	3 (1)	2 (1)
Govt. Engineering College	1 (2)	259 (98)	12 (5)	28 (13)	81 (31)
Private Engineering College	1 (2)	259 (98)	1 (1)	0 (0)	1 (0)
Govt. Medicine College	0 (0)	260 (100)	9 (3)	22 (8)	86 (35)
Private Medicine College	1 (2)	259 (98)	0 (0)	0 (0)	2 (1)
Govt. Management Institute	0 (0)	260 (100)	3 (1)	15 (5)	100 (37)
Private Management Institute	0 (0)	260 (100)	1 (0)	1 (0)	9 (2)
Govt. Polytechnic	0 (0)	260 (100)	7 (4)	22 (6)	146 (50)
Private Polytechnic	0 (0)	260 (100)	0 (0)	0 (0)	4 (1)
Govt. Vocational Training School/ITI	0 (0)	260 (100)	5 (3)	35 (12)	141 (50)
Private Vocational Training School/ITI	0 (0)	260 (100)	1 (0)	0 (0)	1 (1)
Govt. Non Formal Training Centre	0 (0)	260 (100)	3 (2)	27 (12)	92 (34)
Private Non Formal Training Centre	0 (0)	260 (100)	0 (0)	0 (0)	2 (1)
Govt. School For Disabled	0 (0)	260 (100)	1 (1)	19 (10)	69 (24)
Private School For Disabled	0 (0)	260 (100)	0 (0)	0 (0)	7 (1)
Government Others	0 (0)	260 (100)	1 (1)	8 (6)	17 (5)
Private Others	0 (0)	260 (100)	0 (0)	0 (0)	1 (1)

Note : Distance A : Less than 5 km; B : Between 5-10 km; C : 10+ km.; Source : Data Analysis is based on 2011 Census.

DISCLAIMER

The Terms of Use and Disclaimer of Datanet India Private Limited (hereinafter referred to as "Datanet") for use of this analysis report of **Mau Assembly Constituency (Mau Vidhan Sabha)** :-

1. **Assembly Factbook™** is a Registered Trade Mark owned by Datanet.
2. All the maps are sketched and graphical representation only and have not been drawn to the scale and also not to represent the actual geographical area or boundary of the unit.
3. The data for the aforesaid analysis is based on authentic sources and has been culled from the various publications of Census, CSO and NSSO for district and block level data, various central and state government departments, Central & State Elections Commissions and the concerned Returning Officers' releases, Electoral Rolls, Election results and allied publications, internal assessment, surveys, estimates and analysis. Therefore, certain adjustment of data at micro level may have been done to arrive closer to the macro data.
4. Data have been provided on an "As Is" and "As AVAILABLE" basis
5. The colours shown in the maps or diagram and charts of a particular party, alliance or AC are indicative and do not represent them.
6. This publication which includes maps, sheets, graphs and data would be the property under copyright of Datanet only. The user may use these for its internal study, analysis and research purposes. It's public display, re-selling or any commercial uses by the user are not allowed.
7. Datanet has taken due care and caution in compilation and processing of data and allied information, but does not guarantee the accuracy, adequacy or completeness of any information/analysis and will be not responsible for any errors or omissions or for the results obtained from the use of such information/analysis.
8. All the contents for the publication have been culled from various authentic sources and Datanet reasonably believes such sources to be reliable, but does not make any representations, express or implied as to the accuracy or fitness of use of such information. The information or contents of the information/analysis do not constitute advice and should not be relied upon in making (or refraining from making) any decision. Any reliance placed upon the information provided by Datanet is the sole responsibility and strictly at the user's risk.
9. In no event will Datanet be liable for any damages (including, without limitation, damages for loss of business projects, or loss of profits) arising in contract, tort or otherwise from the use of or inability to use any of its contents, or from any action taken (or refrained from being taken) as a result of using the analysis or any of its contents. Datanet its directors, owners, editors, officials, employees, distributor and agents or any associate will not be liable for any errors in the information contained or any consequences arising from the use of the contents of the provided information/analysis.
10. If any provision of these terms and conditions is held invalid or illegal or unenforceable for any reason by any court of competent jurisdiction, such provision shall be severed and the remainder of provisions of the terms and conditions shall continue in full force and effect as if the Term of Use had been executed with the invalid, illegal or unenforceable provision eliminated.
11. If there are any discrepancies in the information provided, please bring it to attention of Datanet for suitable rectification measures.

**Buy Online This Complete Book At
Datanet India eBooks Store**

www.indiastatpublications.com

or go directly at

[http://www.indiastatpublications.com/
Assembly_factbook/Uttar Pradesh/Ghosi/ Mau](http://www.indiastatpublications.com/Assembly_factbook/Uttar%20Pradesh/Ghosi/Mau)

 **indiastat**elections

ISBN : 978-93-5905-772-9



9 789359 057729