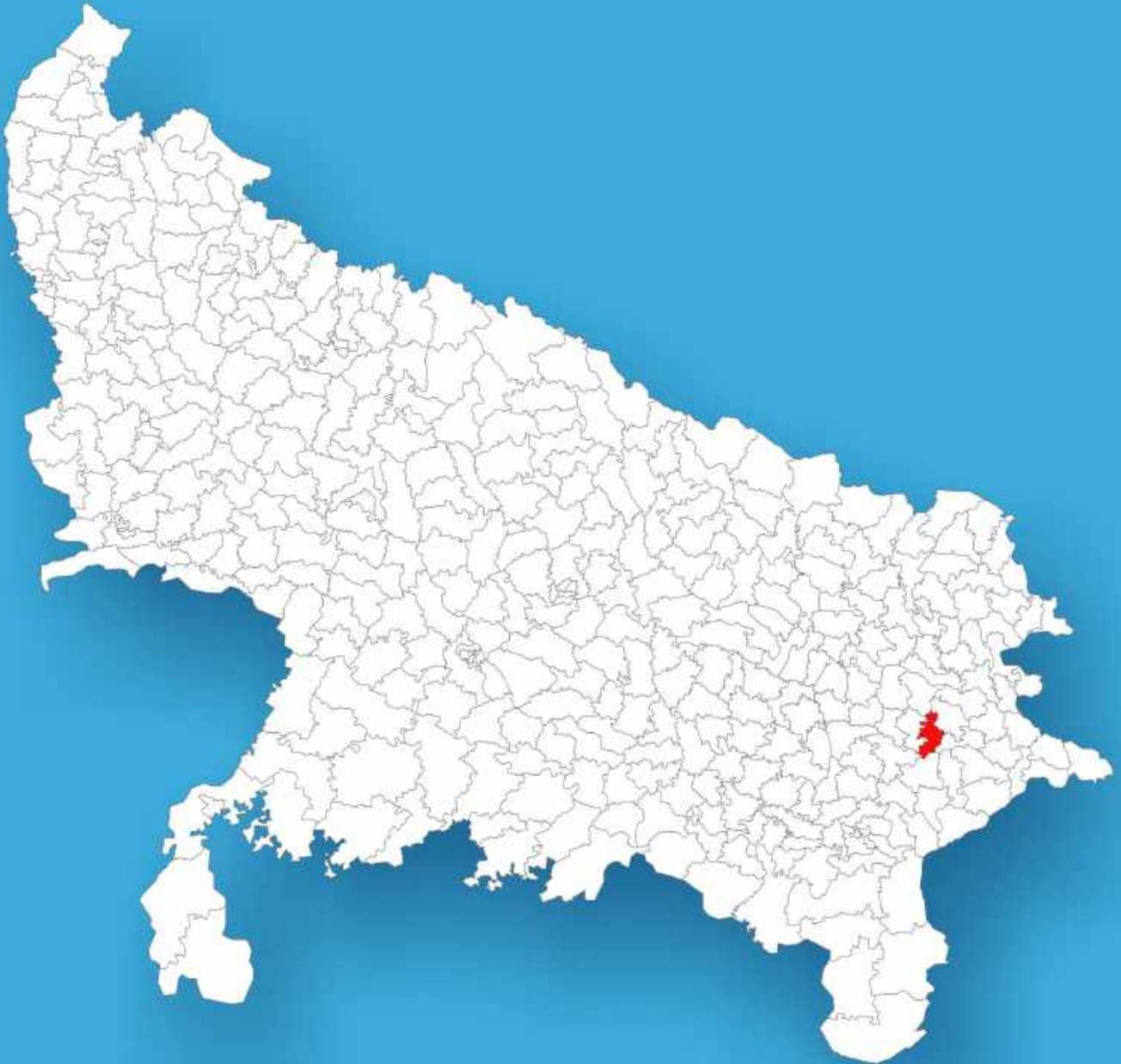




Uttar Pradesh

Assembly Factbook™

Muhammadabad-Gohna Assembly Constituency



Key Electoral Data of Muhammadabad-Gohna
Assembly Constituency (Vidhan Sabha)

Uttar Pradesh

Assembly Factbook™

Muhammadabad-Gohna Assembly Constituency



Muhammadabad-Gohna Vidhan Sabha

Editor & Director

Dr. R.K. Thukral

Research Editor

Dr. Shafeeq Rahman

**Compiled, Researched and Published by
Datanet India Pvt. Ltd.**

D-100, 1st Floor,

Okhla Industrial Area, Phase-I,

New Delhi- 110020.

Ph.: 91-11- 43580781-84

Email : support@indiastatpublications.com

Website : www.indiastatelections.com

Online Book Store :

www.indiastatpublications.com

Report No. : AFB/UP-355-0125

ISBN : 978-93-5802-617-7

First Edition : January, 2018

Eighth Updated Edition : January, 2025

Price : Rs.11500/-

US\$ 310

© Datanet India Pvt. Ltd.

All rights reserved. No part of this book may be reproduced, stored in a retrieval system or transmitted in any form or by any means, mechanical photocopying, photographing, scanning, recording or otherwise without the prior written permission of the publisher. Please refer to Disclaimer at page no. 331 for the use of this publication.

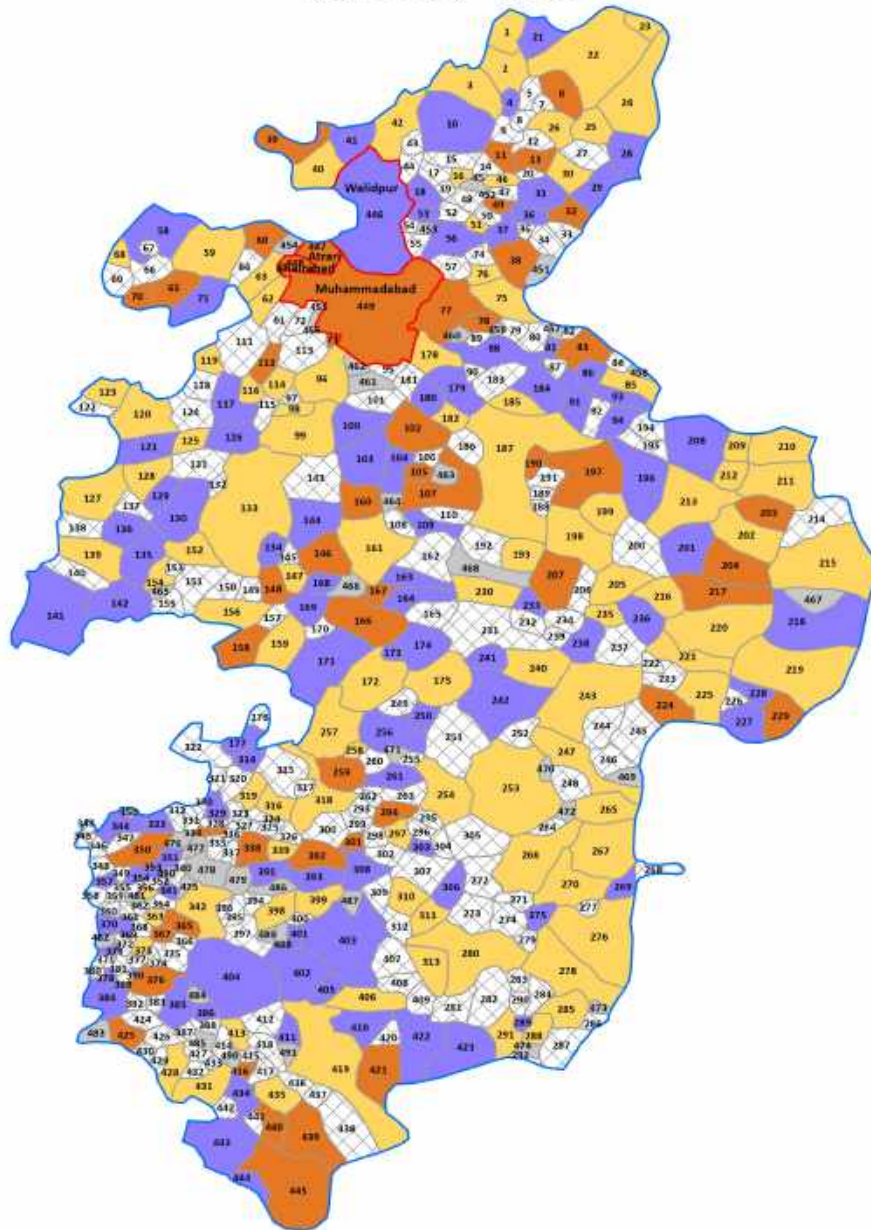
Printed in India

Contents

No.	Particulars	Page No.
	Introduction	
1	Assembly Constituency - (Vidhan Sabha) at a Glance Features of Assembly as per Delimitation Commission of India (2008)	1-2
	Location and Political Maps	
2	Location Map Boundaries of Assembly Constituency - (Vidhan Sabha) in District Boundaries of Assembly Constituency under Parliamentary Constituency - (Lok Sabha) Town & Village-wise Winner Parties-2024, 2022, 2019, 2017, 2014, 2012 and 2009	3-11
	Administrative Setup (2011)	
3	District Sub-district Towns Villages Inhabited Villages Uninhabited Villages Village Panchayat Intermediate Panchayat	12-34
	Demographics (2011)	
4	Population Households Rural/Urban Population Towns and Villages by Population Size Sex Ratio (Total & 0-6 Years) Religious Population Social Population Literacy Rate	35-36
	Electoral Features	
5	Important Dates of Last Elections Held Electors by Gender Service Electors Voters Voters Turnout Polling Stations & Average Number of Electors per Polling Station Electors by Age Group Present Elected Representatives	37-42
	Historical Summary Election Results	
6	Vote Share of Major Parties Winning Margin (Number & Percentage) Polarity of Parties Summary Result of Assembly Segment of Parliamentary Election 2024, 2019, 2014, 2009, 2004 and 1999 Summary Result of Assembly Elections 2022, 2017, 2012, 2007, 2002, 1996, 1993, 1991, 1989, 1985, 1980, 1977, 1974, 1969, 1967, 1962, 1957 and 1952	43-68
	Polling Station Level Election Results	
7	Name and Number of Polling Station 2024, 2022, 2019, 2017, 2014, 2012 and 2009 Polling Station-wise Electors, Voters & Voters Turnout 2024, 2022, 2019, 2017, 2014, 2012 and 2009 Polling Station wise Elections Results 2024, 2022, 2019, 2017, 2014, 2012 and 2009	69-292
	Panchayat and Local Bodies Election Results	
8	Panchayat Result 2015 Urban Local Bodies Result 2012	293-309
	Share of Assembly Constituency	
9	Share of Assembly Constituency - (Vidhan Sabha) in State, District and Parliamentary Constituency - (Lok Sabha)	310
	Socio-Economic Amenities (2011)	
10	Access to Administrative Units Agricultural, Manufacturing and Industrial Commodities Demographic Indicators Education Health & Manpower Drinking Water Supply Sanitation Entertainment and Recreations Infrastructure Power Food Allocation Distribution and Marketing of Agriculture Commodities Infrastructure Transport and Road Infrastructure Communication Banking and Financial Services Land Use Irrigation Source	312-326
11	Abbreviation & Sources	327-330
12	Disclaimer	331

Location & Political Map

Town & Village-wise Winner Parties in Muhammadabad- Gohna
Assembly Constituency under State Assembly Election (AE)
(No. 355) - 2017



BJP	BSP	SP	UV	UN	Total AC	Town (T)	Village (V)
(101V)	(1T+97V)	(3T+48V)	(199V)	(42V)		4T	487V
UV : Unspecified Village UN : Uninhabited Village							

Administrative Setup

List of Village Panchayat & Intermediate Panchayat (Block) Name - 2011

Village Name	Village Panchayat Name	Intermediate Panchayat Name
Abdopur	Chiraya Kot	Ranipur
Abdul Ajj Chak	Bheriya Ghar	Ranipur
Abdullahpur	Nasopur	Mohammadabad Gohana
Abdullahpur	Asalpur	Ranipur
Abupur	Abupur	Ranipur
Ahirpura	Pandari	Ranipur
Ahiya Chak	Bhikham Pur	Ranipur
Akbar Pur	Akbarpur	Ranipur
Alauddin Patti	Allauddin Patti	Mohammadabad Gohana
Alauddinpur	Alliauddinpur	Mohammadabad Gohana
Alauddinpur	Padari	Ranipur
Aldemau	Abde Mau	Ranipur
Ali Nager	Alinagar	Ranipur
Alipur	Karha	Mohammadabad Gohana
Allipur	Allipur	Ranipur
Amarhat	Amarghat	Ranipur
Amari	Amari	Ranipur
Amarsepur	Amar Sepur	Ranipur
Amethi	Amedhi	Ranipur
Amiraha	Amiriha	Ranipur
Annupar	Annuchar	Mohammadabad Gohana
Araila	Ara	Mohammadabad Gohana
Aripur	Aripur	Mohammadabad Gohana
Aslpur	Asarpur	Ranipur
Assi	Assi	Ranipur
Athgoda	Galibpur	Mohammadabad Gohana
Atte Chak	Jamin Buran	Ranipur
Ausatpur	Jamin Buran	Ranipur
Awasthi Brahim	Tajpur	Ranipur

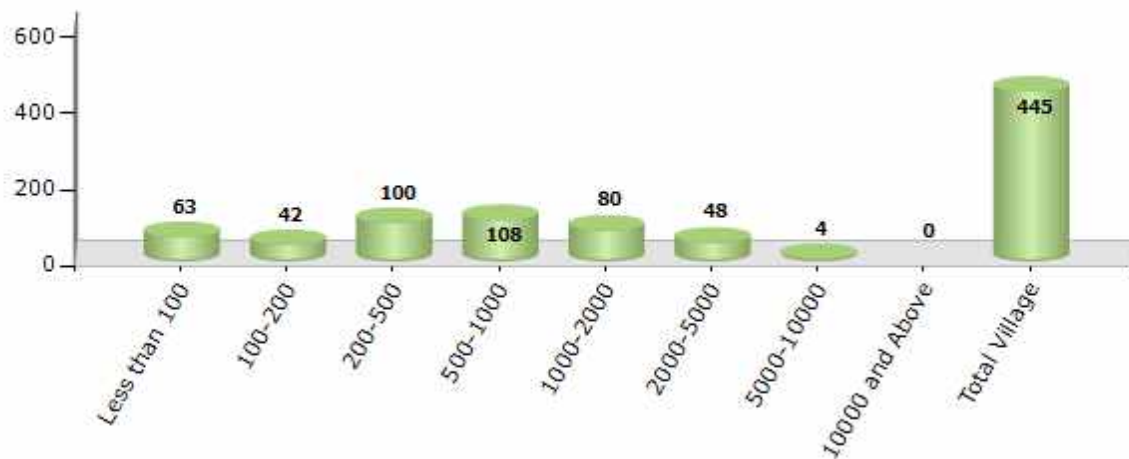
Contd....

Demographics

Number of Villages by Population Size - 2011

Less than 100	100-200	200-500	500-1000	1000-2000	2000-5000	5000-10000	10000 and Above	Total Village
63	42	100	108	80	48	4	0	445

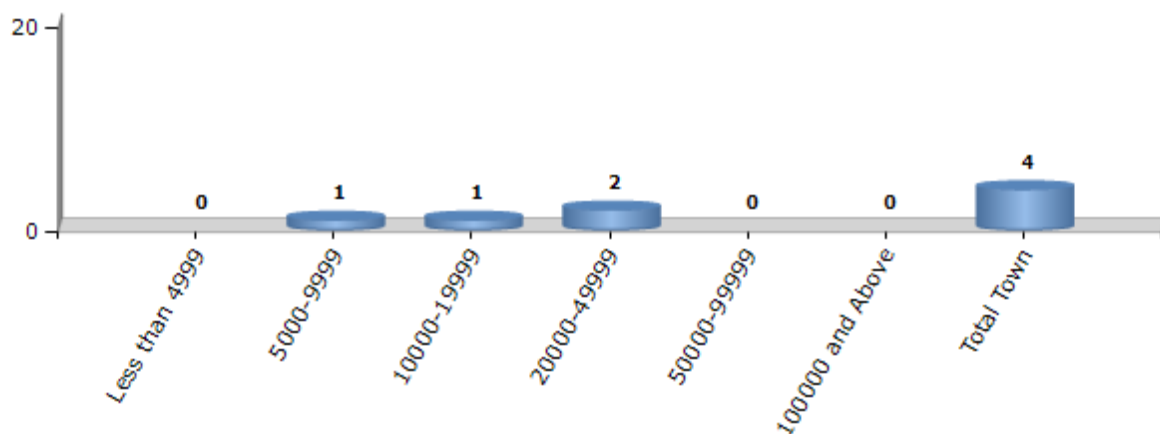
Number of Villages by Population Size - 2011



Number of Towns by Population Size - 2011

Less than 4999	5000-9999	10000-19999	20000-49999	50000-99999	100000 and Above	Total Town
0	1	1	2	0	0	4

Number of Towns by Population Size - 2011



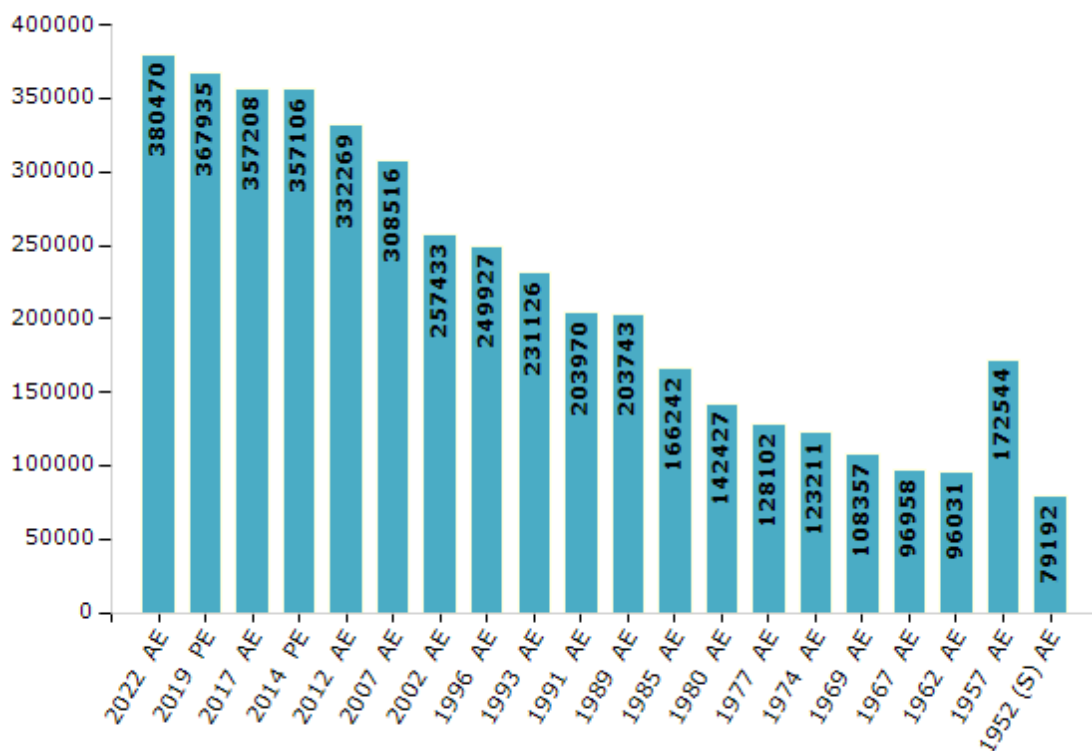
Electoral Features

Electors by Male & Female

Year	Male	Female	Others	Total
2022 AE	202668	177794	8	380470
2019 PE	197019	170908	8	367935
2017 AE	192764	164436	8	357208
2014 PE	195396	161704	6	357106
2012 AE	182944	149322	3	332269
2009 PE	-	-	-	-
2007 AE	165337	143179	-	308516
2004 PE	-	-	-	-
2002 AE	134425	123008	-	257433
1999 PE	-	-	-	-
1996 AE	134608	115319	-	249927
1993 AE	126678	104448	-	231126

Year	Male	Female	Others	Total
1991 AE	121392	82578	-	203970
1989 AE	121230	82513	-	203743
1985 AE	87502	78740	-	166242
1980 AE	75104	67323	-	142427
1977 AE	67209	60893	-	128102
1974 AE	64655	58556	-	123211
1969 AE	56262	52095	-	108357
1967 AE	-	-	-	96958
1962 AE	-	-	-	96031
1957 AE	-	-	-	172544
1952 (S) AE	-	-	-	79192

Number of Electors



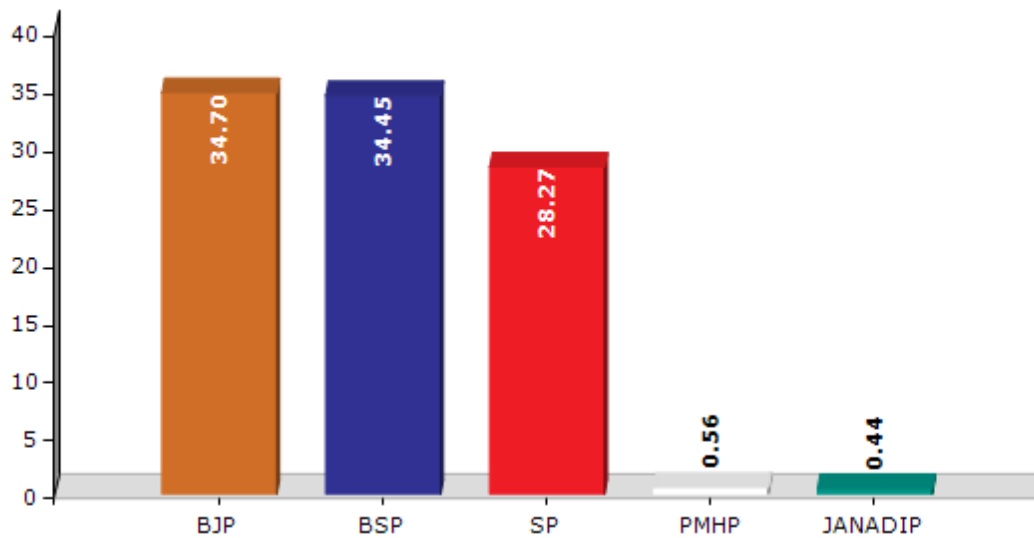
Note : AE : Assembly Election, PE : Assembly Segment of Parliamentary Election

Historical Summary Election Results

Summary Result of Assembly Election - 2017

Candidate Name	Party	Votes	Votes %
Shriram Sonkar	BJP	73493	34.7
Rajendra Kumar	BSP	72955	34.45
Baijnath	SP	59871	28.27
Prabhu Ram	PMHP	1179	0.56
Suryabhan Bhaskar	JANADIP	936	0.44
Faujdar Prasad	BMUP	768	0.36
Meena Devi	POOPEP	638	0.3
	NOTA	1945	0.92

Votes Percentage of Top Parties - 2017



Polling Station Level Election Results

Number and Name of Polling Stations (PS) (2022)

Number of Polling Stations	Name of Polling Stations	Number of Polling Stations	Name of Polling Stations
1	Primary P. Marha Mohiuddinpur East Bhag	22	Primary P. Devkalidelash West Bhag
2	Primary P. Marha Mohiuddinpur M. Bhag	23	Primary School Bairampur
3	Primary P. Marha Mohiuddinpur West Bhag	24	Primary P. Rampurkandhi N. Imart
4	Primary P. Patt N. Imart	25	P.P.Barbojhi
5	Primary P. Kothiya East Bhag	26	Primary P. Aaripur N. Imart
6	Primary P. Kothiya West Bhag	27	Primary P. Aaripur N. Imart
7	Composit Vidyalay Sarkanda N. Imart	28	Composit Vidyalay Salempur N. Imart
8	R.I.College Bhadin East Bhag	29	Higher Primary School Sahuvari
9	R.I.College Bhadin East Bhag	30	Higher Primary School Sahuvari
10	R.I.College Bhadin East Bhag	31	Primary School Sahuvari
11	Primary P. Bara Narth Bhag	32	Composit Vidyalay Nasopur
12	Primary P. Bara Sauth Bhag	33	Primary P. Dolana Utar Bhag
13	Primary P. Itaurachaubepur West Bhag	34	Primary P. Dolana Sauth Bhag
14	Primary P. Itaurachaubepur West Bhag	35	Primary P. Chakbarbochi N. Imart
15	Primary P. Itaurachaubepur East Bhag	36	Primary P. Faridpur Narth Bhag
16	Primary P. Itaurachaubepur M. Bhag	37	Primary P. Faridpur D. Bhag
17	Primary P. Itaurachaubepur M. Bhag	38	Primary P. Harnasath N. Imart
18	Primary P. Siyabasti	39	Composit Vidyalay Bandight East Bhag
19	Primary P. Siyabasti	40	Composit Vidyalay Bandight West Bhag
20	Primary P. Siyabasti	41	Composit Vidyalay Bhatkol E. Bhag
21	Primary P. Devkalidelash East Bhag	42	Composit Vidyalay Bhatkol W. Bhag

Contd....

Polling Station Level Election Results

Polling Station-wise Votes Secured by Overall Top Five Parties in Muhammadabad-Gohna Assembly in Assembly Election (AE) under Ghosi Parliamentary Constituency in Uttar Pradesh (2022)

Number of Polling Station	Winner - Rajendra Kumar (SP)	Runner-up - Poonam Saroj (BJP)	3rd - Dharm Singh Gautam (BSP)	4th - Mahendra Sonkar (JANADIP)	5th - Banvari Ram (INC)	NOTA	Other	Total Votes Secured
36	276	185	13	2	10	0	3	489
37	177	46	252	3	1	0	5	484
38	58	67	274	2	1	0	6	408
39	235	154	127	12	7	0	4	539
40	251	193	67	5	3	0	14	533
41	152	329	76	4	4	0	6	571
42	28	169	130	1	6	0	1	335
43	162	106	77	234	2	0	11	592
44	78	250	15	5	10	0	8	366
45	67	68	309	1	1	0	14	460
46	154	203	102	3	4	0	5	471
47	388	38	296	3	6	0	3	734
48	552	42	174	33	1	0	6	808
49	529	14	47	60	2	0	6	658
50	74	204	74	0	8	0	1	361
51	199	166	146	2	16	0	4	533
52	219	124	15	16	4	0	0	378
53	292	14	8	29	5	0	1	349
54	114	24	317	0	2	0	3	460
55	198	139	10	2	4	0	1	354
56	403	235	37	30	6	0	5	716
57	324	107	11	22	2	0	1	467
58	594	24	21	41	1	0	4	685
59	382	66	46	30	3	0	5	532
60	374	21	99	34	3	0	2	533
61	111	125	292	13	3	0	7	551
62	258	73	245	14	3	0	5	598
63	322	134	42	41	15	0	4	558
63A	76	10	262	18	1	0	5	372
64	226	307	119	2	10	0	5	669
65	94	64	204	4	5	0	4	375
66	464	103	155	7	2	0	4	735
67	578	53	21	18	10	0	2	682
68	476	247	11	17	3	0	6	760
69	594	193	9	23	6	0	1	826

Contd....

Polling Station Level Election Results

Winner, Runner-up and 3rd Party Position & Winning Margin According to Polling Stations in Muhammadabad-Gohna Assembly in Assembly Election (AE) under Ghosi Parliamentary Constituency in Uttar Pradesh (2022)

Polling Station Number	Winner Party	Winner Votes (%)	Runner-up Party	Runner-up Votes (%)	Winning Margin Votes (%)	Third Party	Third Party Votes (%)	Other Votes (%)
70	SP	403 (62.48)	BJP	169 (26.2)	234 (36.28)	BSP	61 (9.46)	12 (1.86)
71	SP	698 (95.75)	JANADIP	19 (2.61)	679 (93.14)	BJP	5 (0.69)	7 (0.96)
72	SP	379 (59.03)	BSP	218 (33.96)	161 (25.07)	INC	19 (2.96)	26 (4.05)
73	SP	361 (87.62)	JANADIP	28 (6.8)	333 (80.82)	INC	11 (2.67)	12 (2.91)
74	SP	279 (83.28)	JANADIP	30 (8.96)	249 (74.32)	BJP	21 (6.27)	5 (1.49)
75	BJP	236 (58.85)	BSP	90 (22.44)	146 (36.41)	SP	69 (17.21)	6 (1.5)
76	SP	224 (58.64)	BJP	126 (32.98)	98 (25.66)	BSP	19 (4.97)	13 (3.4)
77	BJP	202 (56.58)	BSP	115 (32.21)	87 (24.37)	SP	32 (8.96)	8 (2.24)
78	BSP	346 (94.79)	BJP	12 (3.29)	334 (91.5)	SP	4 (1.1)	3 (0.82)
79	BJP	286 (41.75)	SP	241 (35.18)	45 (6.57)	BSP	145 (21.17)	13 (1.9)
80	BSP	257 (40.79)	SP	207 (32.86)	50 (7.93)	BJP	106 (16.83)	60 (9.52)
81	BJP	260 (42.76)	SP	223 (36.68)	37 (6.08)	BSP	95 (15.63)	30 (4.93)
82	BSP	259 (50.98)	SP	120 (23.62)	139 (27.36)	BJP	119 (23.43)	10 (1.97)
83	BJP	213 (69.84)	SP	56 (18.36)	157 (51.48)	BSP	30 (9.84)	6 (1.97)
84	BSP	142 (38.69)	BJP	134 (36.51)	8 (2.18)	SP	83 (22.62)	8 (2.18)
85	BJP	257 (65.23)	BSP	97 (24.62)	160 (40.61)	SP	29 (7.36)	11 (2.79)
86	BJP	216 (67.08)	SP	48 (14.91)	168 (52.17)	BSP	35 (10.87)	23 (7.14)
87	BJP	223 (39.05)	BSP	198 (34.68)	25 (4.37)	SP	139 (24.34)	11 (1.93)
88	BSP	209 (43.27)	BJP	191 (39.54)	18 (3.73)	SP	71 (14.7)	12 (2.48)
89	SP	321 (52.62)	BJP	205 (33.61)	116 (19.01)	BSP	61 (10)	23 (3.77)
90	BSP	183 (40.4)	SP	179 (39.51)	4 (0.89)	BJP	79 (17.44)	12 (2.65)
91	BJP	284 (47.1)	SP	170 (28.19)	114 (18.91)	BSP	139 (23.05)	10 (1.66)
92	SP	301 (70.33)	BJP	80 (18.69)	221 (51.64)	BSP	33 (7.71)	14 (3.27)
93	BJP	347 (62.3)	SP	162 (29.08)	185 (33.22)	BSP	33 (5.92)	15 (2.69)
94	BJP	326 (66.26)	SP	76 (15.45)	250 (50.81)	BSP	58 (11.79)	32 (6.5)
95	BJP	538 (79.59)	BSP	62 (9.17)	476 (70.42)	SP	59 (8.73)	17 (2.51)
96	BSP	211 (47.31)	BJP	178 (39.91)	33 (7.4)	SP	44 (9.87)	13 (2.91)
97	BJP	198 (65.78)	SP	61 (20.27)	137 (45.51)	BSP	36 (11.96)	6 (1.99)
98	BJP	232 (40.07)	BSP	222 (38.34)	10 (1.73)	SP	110 (19)	15 (2.59)
99	SP	302 (52.52)	BJP	230 (40)	72 (12.52)	BSP	38 (6.61)	5 (0.87)
100	SP	611 (90.79)	BJP	34 (5.05)	577 (85.74)	BSP	9 (1.34)	19 (2.82)
101	SP	490 (73.03)	BSP	112 (16.69)	378 (56.34)	BJP	49 (7.3)	20 (2.98)
102	SP	352 (65.31)	BSP	138 (25.6)	214 (39.71)	BJP	32 (5.94)	17 (3.15)
103	SP	492 (92.31)	BJP	18 (3.38)	474 (88.93)	JANADIP	16 (3)	7 (1.31)
104	SP	132 (50.57)	BJP	83 (31.8)	49 (18.77)	BSP	29 (11.11)	17 (6.51)

Contd....

Socio-Economic Amenities - Rural

Access to Education Facilities

Particulars	Number of Villages (% of Population)				
	Available	Not Available	If Not Available (Distance of Nearest Facility)		
			A	B	C
Govt. Primary School	123 (43)	322 (57)	87 (6)	17 (1)	7 (1)
Private Primary School	67 (35)	378 (65)	8 (1)	0 (0)	1 (0)
Govt. Middle School	61 (28)	384 (72)	131 (15)	26 (4)	3 (1)
Private Middle School	35 (16)	410 (84)	20 (2)	1 (0)	0 (0)
Govt. Secondary School	16 (6)	429 (94)	141 (23)	32 (5)	2 (0)
Private Secondary School	23 (12)	422 (88)	49 (11)	15 (3)	1 (1)
Govt. Senior Secondary School	7 (2)	438 (98)	158 (28)	44 (9)	12 (3)
Private Senior Secondary School	16 (9)	429 (91)	38 (8)	11 (3)	1 (1)
Govt. Arts and Science Degree College	0 (0)	445 (100)	32 (7)	51 (12)	49 (10)
Private Arts and Science Degree College	1 (0)	444 (100)	23 (6)	12 (2)	7 (3)
Govt. Engineering College	0 (0)	445 (100)	10 (2)	19 (4)	75 (17)
Private Engineering College	1 (0)	444 (100)	3 (2)	0 (0)	17 (5)
Govt. Medicine College	0 (0)	445 (100)	11 (2)	28 (6)	62 (14)
Private Medicine College	0 (0)	445 (100)	2 (2)	0 (0)	16 (4)
Govt. Management Institute	0 (0)	445 (100)	2 (0)	18 (5)	49 (11)
Private Management Institute	0 (0)	445 (100)	2 (1)	0 (0)	30 (7)
Govt. Polytechnic	0 (0)	445 (100)	1 (0)	23 (6)	108 (24)
Private Polytechnic	0 (0)	445 (100)	1 (1)	0 (0)	7 (2)
Govt. Vocational Training School/ITI	0 (0)	445 (100)	6 (2)	13 (4)	113 (23)
Private Vocational Training School/ITI	0 (0)	445 (100)	1 (1)	0 (0)	1 (1)
Govt. Non Formal Training Centre	0 (0)	445 (100)	3 (1)	27 (7)	45 (11)
Private Non Formal Training Centre	0 (0)	445 (100)	1 (1)	0 (0)	0 (0)
Govt. School For Disabled	0 (0)	445 (100)	0 (0)	6 (1)	18 (7)
Private School For Disabled	0 (0)	445 (100)	0 (0)	0 (0)	0 (0)
Government Others	0 (0)	445 (100)	0 (0)	3 (1)	7 (2)
Private Others	0 (0)	445 (100)	0 (0)	0 (0)	0 (0)

Note : Distance A : Less than 5 km; B : Between 5-10 km; C : 10+ km.; Source : Data Analysis is based on 2011 Census.

DISCLAIMER

The Terms of Use and Disclaimer of Datanet India Private Limited (hereinafter referred to as "Datanet") for use of this analysis report of **Muhammadabad-Gohna Assembly Constituency (Muhammadabad-Gohna Vidhan Sabha) :-**

1. **Assembly Factbook™** is a Registered Trade Mark owned by Datanet.
2. All the maps are sketched and graphical representation only and have not been drawn to the scale and also not to represent the actual geographical area or boundary of the unit.
3. The data for the aforesaid analysis is based on authentic sources and has been culled from the various publications of Census, CSO and NSSO for district and block level data, various central and state government departments, Central & State Elections Commissions and the concerned Returning Officers' releases, Electoral Rolls, Election results and allied publications, internal assessment, surveys, estimates and analysis. Therefore, certain adjustment of data at micro level may have been done to arrive closer to the macro data.
4. Data have been provided on an "As Is" and "As AVAILABLE" basis
5. The colours shown in the maps or diagram and charts of a particular party, alliance or AC are indicative and do not represent them.
6. This publication which includes maps, sheets, graphs and data would be the property under copyright of Datanet only. The user may use these for its internal study, analysis and research purposes. It's public display, re-selling or any commercial uses by the user are not allowed.
7. Datanet has taken due care and caution in compilation and processing of data and allied information, but does not guarantee the accuracy, adequacy or completeness of any information/analysis and will be not responsible for any errors or omissions or for the results obtained from the use of such information/analysis.
8. All the contents for the publication have been culled from various authentic sources and Datanet reasonably believes such sources to be reliable, but does not make any representations, express or implied as to the accuracy or fitness of use of such information. The information or contents of the information/analysis do not constitute advice and should not be relied upon in making (or refraining from making) any decision. Any reliance placed upon the information provided by Datanet is the sole responsibility and strictly at the user's risk.
9. In no event will Datanet be liable for any damages (including, without limitation, damages for loss of business projects, or loss of profits) arising in contract, tort or otherwise from the use of or inability to use any of its contents, or from any action taken (or refrained from being taken) as a result of using the analysis or any of its contents. Datanet its directors, owners, editors, officials, employees, distributor and agents or any associate will not be liable for any errors in the information contained or any consequences arising from the use of the contents of the provided information/analysis.
10. If any provision of these terms and conditions is held invalid or illegal or unenforceable for any reason by any court of competent jurisdiction, such provision shall be severed and the remainder of provisions of the terms and conditions shall continue in full force and effect as if the Term of Use had been executed with the invalid, illegal or unenforceable provision eliminated.
11. If there are any discrepancies in the information provided, please bring it to attention of Datanet for suitable rectification measures.

Buy Online This Complete Book At
Datanet India eBooks Store

www.indiastatpublications.com

or go directly at

[http://www.indiastatpublications.com/
Assembly_factbook/Uttar Pradesh/Ghosi/ Muhammadabad-
Gohna](http://www.indiastatpublications.com/Assembly_factbook/Uttar%20Pradesh/Ghosi/Muhammadabad-Gohna)



i **india**stat**elections**

ISBN : 978-93-5802-617-7



9 789358 026177