



Uttar Pradesh

# Assembly Factbook™

Rasara Assembly Constituency



Key Electoral Data of Rasara  
Assembly Constituency (Vidhan Sabha)

Uttar Pradesh  
**Assembly Factbook**<sup>TM</sup>  
Rasara Assembly Constituency



Rasara Vidhan Sabha

**Editor & Director**

Dr. R.K. Thukral

**Research Editor**

Dr. Shafeeq Rahman

**Compiled, Researched and Published by  
Datanet India Pvt. Ltd.**

D-100, 1st Floor,

Okhla Industrial Area, Phase-I,

New Delhi- 110020.

Ph.: 91-11- 43580781-84

Email : support@indiastatpublications.com

Website : www.indiastatelections.com

**Online Book Store :**

www.indiastatpublications.com

**Report No. :** AFB/UP-358-0125

**ISBN :** 978-93-5905-888-7

**First Edition :** January, 2018

**Eighth Updated Edition :** January, 2025

**Price :** Rs.11500/-

US\$ 310

**© Datanet India Pvt. Ltd.**

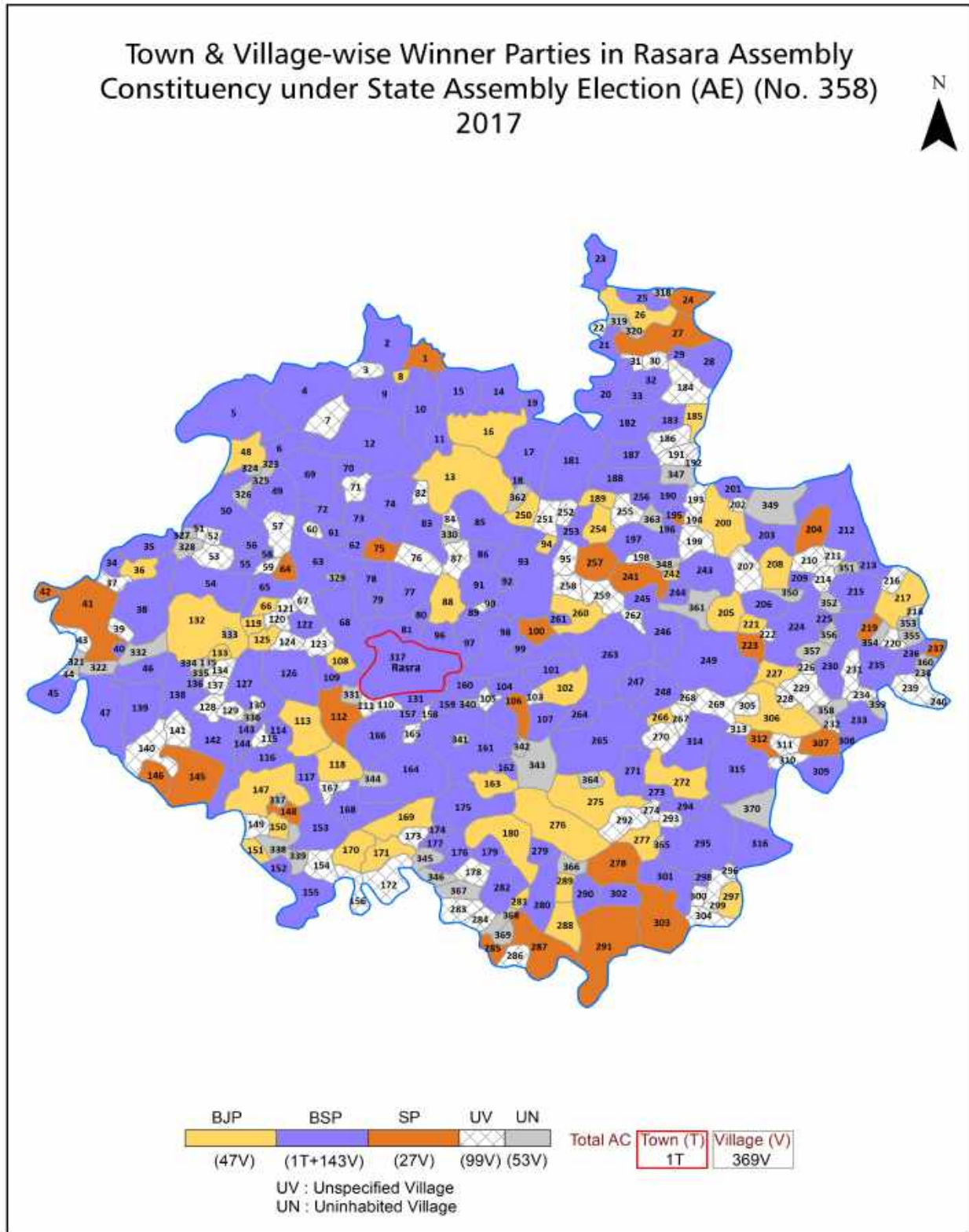
All rights reserved. No part of this book may be reproduced, stored in a retrieval system or transmitted in any form or by any means, mechanical photocopying, photographing, scanning, recording or otherwise without the prior written permission of the publisher. Please refer to Disclaimer at page no. 319 for the use of this publication.

Printed in India

# Contents

No.	Particulars	Page No.
	<b>Introduction</b>	
1	Assembly Constituency - (Vidhan Sabha) at a Glance   Features of Assembly as per Delimitation Commission of India (2008)	1-2
	<b>Location and Political Maps</b>	
2	Location Map   Boundaries of Assembly Constituency - (Vidhan Sabha) in District   Boundaries of Assembly Constituency under Parliamentary Constituency - (Lok Sabha)   Town & Village-wise Winner Parties-2024, 2022, 2019, 2017, 2014, 2012 and 2009	3-11
	<b>Administrative Setup (2011)</b>	
3	District   Sub-district   Towns   Villages   Inhabited Villages   Uninhabited Villages   Village Panchayat   Intermediate Panchayat	12-27
	<b>Demographics (2011)</b>	
4	Population   Households   Rural/Urban Population   Towns and Villages by Population Size   Sex Ratio (Total & 0-6 Years)   Religious Population   Social Population   Literacy Rate	28-29
	<b>Electoral Features</b>	
5	Important Dates of Last Elections Held   Electors by Gender   Service Electors   Voters   Voters Turnout   Polling Stations & Average Number of Electors per Polling Station   Electors by Age Group   Present Elected Representatives	30-35
	<b>Historical Summary Election Results</b>	
6	Vote Share of Major Parties   Winning Margin (Number & Percentage)   Polarity of Parties   Summary Result of Assembly Segment of Parliamentary Election 2024, 2019, 2014, 2009, 2004 and 1999   Summary Result of Assembly Elections 2022, 2017, 2012, 2007, 2002, 1996, 1993, 1991, 1989, 1985, 1980, 1977, 1974, 1969, 1967, 1962, 1957 and 1952	36-62
	<b>Polling Station Level Election Results</b>	
7	Name and Number of Polling Station 2024, 2022, 2019, 2017, 2014, 2012 and 2009   Polling Station-wise Electors, Voters & Voters Turnout 2024, 2022, 2019, 2017, 2014, 2012 and 2009   Polling Station wise Elections Results 2024, 2022, 2019, 2017, 2014, 2012 and 2009	63-280
	<b>Panchayat and Local Bodies Election Results</b>	
8	Panchayat Result 2015   Urban Local Bodies Result 2012	281-297
	<b>Share of Assembly Constituency</b>	
9	Share of Assembly Constituency - (Vidhan Sabha) in State, District and Parliamentary Constituency - (Lok Sabha)	298
	<b>Socio-Economic Amenities (2011)</b>	
10	Access to Administrative Units   Agricultural, Manufacturing and Industrial Commodities   Demographic Indicators   Education   Health & Manpower   Drinking Water Supply   Sanitation   Entertainment and Recreations Infrastructure   Power   Food Allocation Distribution and Marketing of Agriculture Commodities Infrastructure   Transport and Road Infrastructure   Communication   Banking and Financial Services   Land Use   Irrigation Source	300-314
11	<b>Abbreviation &amp; Sources</b>	315-318
12	<b>Disclaimer</b>	319

Location & Political Map



## Administrative Setup

### List of Village Panchayat & Intermediate Panchayat (Block) Name - 2011

Village Name	Village Panchayat Name	Intermediate Panchayat Name
Abhanpur	Kamtaila	Rasra
Adhari Patti	Chakra Koenhuva	Nagra
Akhanpura	Pura Dalai Tiwari	Rasra
Akolhi	Muaha Mohan	Chilkahar
Alampur T.Hajouli	Raghu Narayanpur	Chilkahar
Alihadadpur	Beribojh	Chilkahar
Allipur T. Sawan	Takha	Chilkahar
Amarpur	Jamhar	Rasra
Amghat	Amghat	Rasra
Amhar Patti Dhakhin	Jamhar Patti	Rasra
Amhar Patti Uttar	Amhar Patti Uttar	Rasra
Amhara	Amhata	Rasra
Amtaharapura	Jogapur	Chilkahar
Andour	Anaura	Chilkahar
Arazi English	Khanvaran Vada	Nagra
Arazi English	Rampur	Chilkahar
Arazi English T.Hathouri	Hathauli	Chilkahar
Arazi Mafi Chhibbi	Chhibbi	Chilkahar
Arazi Mafi Chintamanpur	Chintaman Pur	Chilkahar
Arazi Mafi Indarpur	Endarpur	Chilkahar
Arazi Mafi Takha	Pandeyapur	Chilkahar
Arazi Margupur	Magupur	Chilkahar
Arazi Margupur Urf Panditpura	Maragupur	Chilkahar
Asanwar	Asanbar	Chilkahar
Atarsuwakala	Atarsuva Kala	Rasra
Atarsvwakhurd	Atarsuva Kala	Rasra
Athila	Athila	Rasra
Aundi	Auodi	Chilkahar
Autrouli Karmouta	Atrauli	Nagra

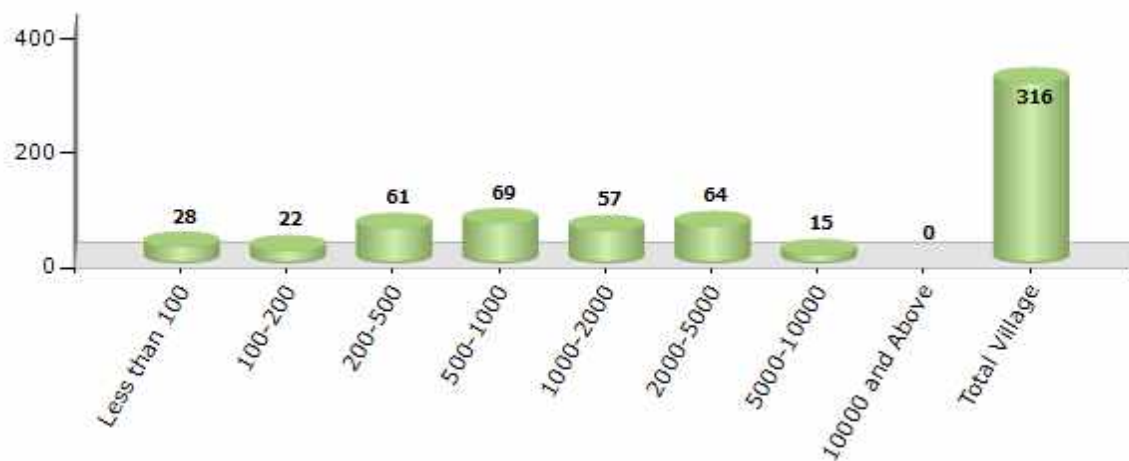
Contd....

## Demographics

### Number of Villages by Population Size - 2011

Less than 100	100-200	200-500	500-1000	1000-2000	2000-5000	5000-10000	10000 and Above	Total Village
28	22	61	69	57	64	15	0	316

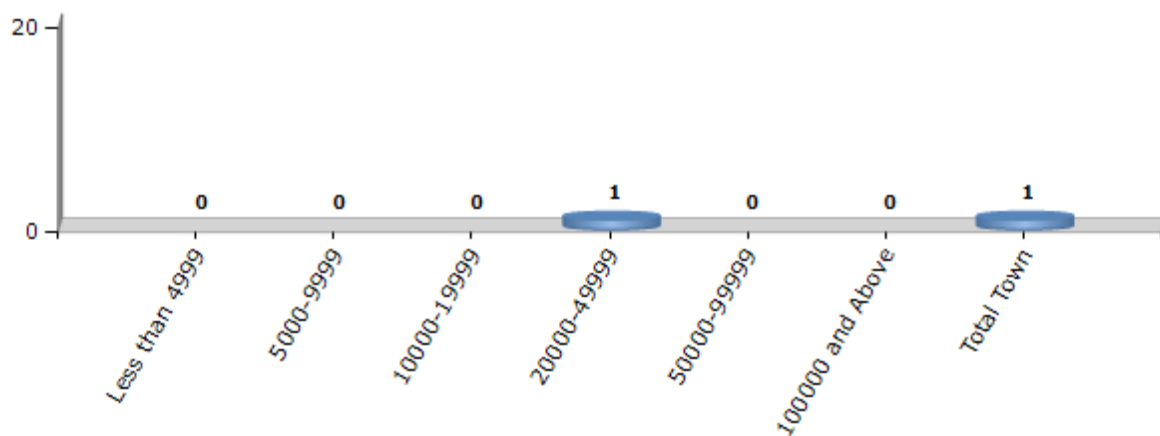
Number of Villages by Population Size - 2011



### Number of Towns by Population Size - 2011

Less than 4999	5000-9999	10000-19999	20000-49999	50000-99999	100000 and Above	Total Town
0	0	0	1	0	0	1

Number of Towns by Population Size - 2011

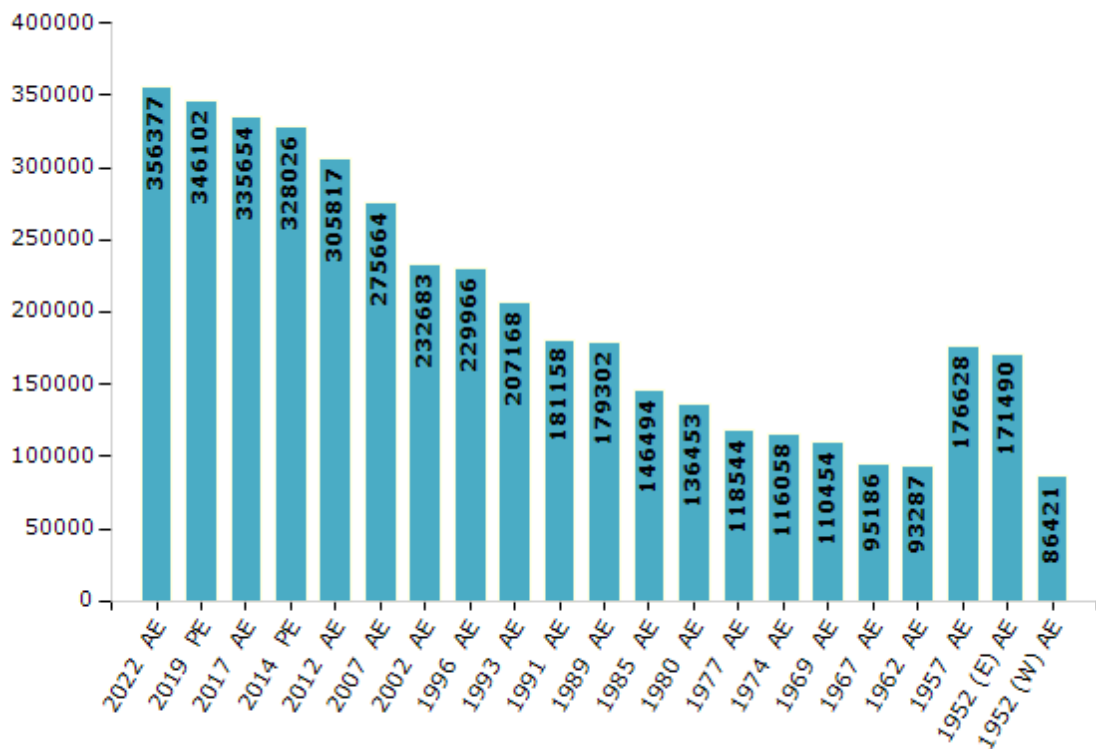


## Electoral Features

### Electors by Male & Female

Year	Male	Female	Others	Total	Year	Male	Female	Others	Total
2022 AE	193916	162444	17	356377	1991 AE	99711	81447	-	181158
2019 PE	190395	155695	12	346102	1989 AE	91846	87456	-	179302
2017 AE	184844	150798	12	335654	1985 AE	77935	68559	-	146494
2014 PE	181314	146691	21	328026	1980 AE	71053	65400	-	136453
2012 AE	169246	136549	22	305817	1977 AE	65227	53317	-	118544
2009 PE	-	-	-	-	1974 AE	69635	46423	-	116058
2007 AE	148111	127553	-	275664	1969 AE	60550	49904	-	110454
2004 PE	-	-	-	-	1967 AE	-	-	-	95186
2002 AE	127509	105174	-	232683	1962 AE	-	-	-	93287
1999 PE	-	-	-	-	1957 AE	-	-	-	176628
1996 AE	130191	99775	-	229966	1952 (E) AE	-	-	-	171490
1993 AE	113213	93955	-	207168	1952 (W) AE	-	-	-	86421

### Number of Electors



**Note :** AE : Assembly Election, PE : Assembly Segment of Parliamentary Election, (E) : Rasra East Cum Ballia South, (W) : Rasra West

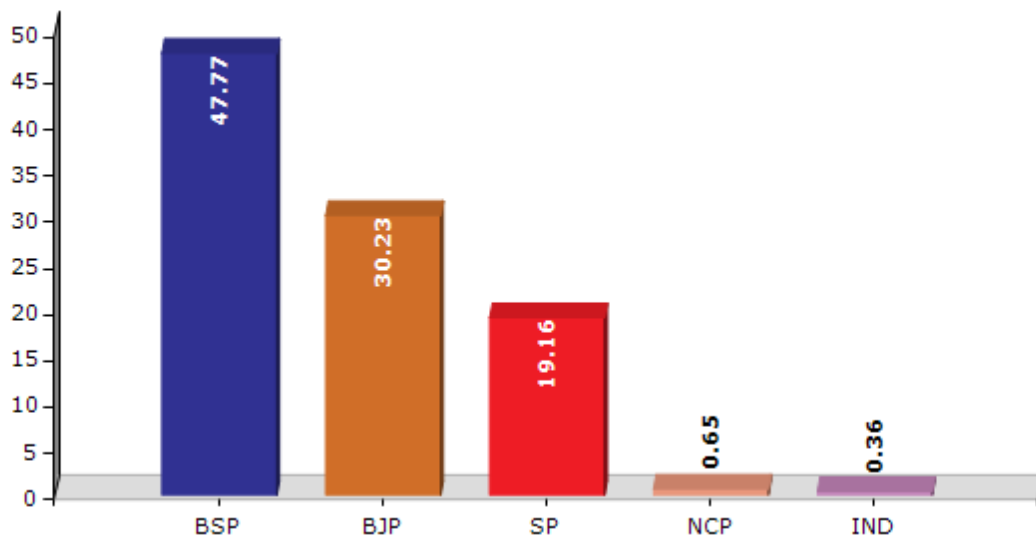


## Historical Summary Election Results

### Summary Result of Assembly Election - 2017

Candidate Name	Party	Votes	Votes %
Uma Shanker Singh	BSP	92272	47.77
Ram Iqbal Singh	BJP	58385	30.23
Sanatan Pandey	SP	37006	19.16
Ram Janam Singh Chuhan	NCP	1251	0.65
Ramashry	IND	690	0.36
Bhola Prasad	IND	546	0.28
Arun Kumar Singh Chauhan	JANADIP	463	0.24
Bandhu	BMUP	258	0.13
Ajay Kumar Sharma	IND	254	0.13
Sunil	RJBVP	238	0.12
Geeta	ASP	230	0.12
	NOTA	1558	0.81

Votes Percentage of Top Parties - 2017



## Polling Station Level Election Results

### Number and Name of Polling Stations (PS) (2022)

Number of Polling Stations	Name of Polling Stations	Number of Polling Stations	Name of Polling Stations
1	Pr. P. Atrauli Karamauta (E)	22	Composite School Athila (W)
2	Pr. P. Atrauli Karamauta (M)	23	Composite School Athila (N)
3	Pr. P. Atrauli Karamauta (W)	24	Composite School Athila (W)
4	Pr. P. Atrauli Karamauta (Luttupur)	25	Composite School Athila (M)
5	Pr. P. Shahmuhammadpur (N.)	26	Composite School Athila (At0M)
6	Pr. P. Shahmuhammadpur (W)	27	J. Besic Vidhyalay Athilapura ( East)
7	Pr. P. Sahabalpur	28	J. Besic Vidhyalay Athilapura(West)
8	P.P. Tiyrahaidarpur (East)	29	Composite School Siswar Kala No.-1 (E)
9	P.P. Tiyrahaidarpur (West)	30	Composite School Siswar Kala No.-1 (M)
10	Composite School Deodhia (N)	31	Composite School Siswar Kala No.-1(M)
11	Composite School Devdhiya (M)	32	Composite School Siswar Kala No.-1 (M)
12	Composite School Deodhia (W)	33	Composite School Siswar Kala No.-1 (M)
13	Ramlakshan Singh Girls School Saraichawat	34	Composite School Siswar Kala No.-1(W)
14	Pr. P. Pandeypur (East)	35	Pr. P. Kodai (E.)
15	Pr. P. Pandeypur (M.)	36	Pvt. P. Kodai (W.)
16	Pr. P. Pandeypur (W)	37	Pr. P. Raghunathpur
17	P.P. Kharuaw (West)	38	Pr. P. Rekuwa Naseerpur (E)
18	P.P. Kharuaw (Middle)	39	Pr. P. Rekuwa Naseerpur (W)
19	P.P. Kharuaw (East)	40	Pr. P. Uraini (E.)
20	Jr. High School New Building Kharuav	41	Pr. P. Uraini (W.)
21	Composite School Athila (W)	42	Pvt. P. Khairanisfi (East)

Contd....

## Polling Station Level Election Results

### Polling Station-wise Votes Secured by Overall Top Five Parties in Rasara Assembly in Assembly Election (AE) under Ghosi Parliamentary Constituency in Uttar Pradesh (2022)

Number of Polling Station	Winner - Umashankar Singh (BSP)	Runner-up - Mahendra (SBSP)	3rd - Babban (BJP)	4th - Chandan (ASPKR)	5th - Raj Urf Omlata Raj (INC)	NOTA	Other	Total Votes Secured
36	391	203	31	3	2	5	5	640
37	520	75	40	1	0	0	1	637
38	175	262	36	2	1	3	2	481
39	372	124	40	3	2	2	7	550
40	166	110	52	0	0	3	2	333
41	242	159	17	6	2	1	3	430
42	235	239	61	15	0	0	6	556
43	197	292	21	6	0	1	4	521
44	317	252	38	15	3	6	14	645
45	281	151	53	6	0	2	2	495
46	306	100	33	7	1	8	5	460
47	289	158	124	6	3	8	12	600
48	214	332	78	11	11	8	7	661
49	83	410	26	8	4	2	9	542
50	265	185	101	6	4	6	9	576
51	421	158	33	3	5	4	11	635
52	176	123	52	0	3	3	3	360
53	260	187	50	6	2	5	3	513
54	236	245	68	15	1	10	5	580
55	153	331	59	3	3	0	4	553
56	207	188	75	0	1	3	3	477
57	62	252	54	23	4	6	6	407
58	130	88	79	5	2	5	1	310
59	358	145	64	3	3	3	1	577
60	27	173	10	7	0	2	3	222
61	227	356	27	9	4	11	7	641
62	329	252	49	6	2	9	6	653
63	441	78	43	3	2	1	2	570
64	130	246	11	4	0	3	3	397
65	216	59	55	0	1	1	5	337
66	192	97	29	3	0	4	2	327
67	140	112	53	0	0	1	3	309
68	144	194	10	2	1	1	4	356
69	298	81	256	5	4	8	4	656
70	204	136	81	6	4	1	5	437

Contd....

## Polling Station Level Election Results

### Winner, Runner-up and 3rd Party Position & Winning Margin According to Polling Stations in Rasara Assembly in Assembly Election (AE) under Ghosi Parliamentary Constituency in Uttar Pradesh (2022)

Polling Station Number	Winner Party	Winner Votes (%)	Runner-up Party	Runner-up Votes (%)	Winning Margin Votes (%)	Third Party	Third Party Votes (%)	Other Votes (%)
71	BSP	312 (60.82)	SBSP	165 (32.16)	147 (28.66)	BJP	19 (3.7)	17 (3.31)
72	SBSP	272 (79.53)	BSP	44 (12.87)	228 (66.66)	BJP	19 (5.56)	7 (2.05)
73	SBSP	158 (52.67)	BSP	91 (30.33)	67 (22.34)	BJP	44 (14.67)	7 (2.33)
74	SBSP	202 (74.26)	BSP	35 (12.87)	167 (61.39)	BJP	22 (8.09)	13 (4.78)
75	SBSP	152 (46.48)	BSP	108 (33.03)	44 (13.45)	BJP	55 (16.82)	12 (3.67)
76	SBSP	358 (76.66)	BJP	89 (19.06)	269 (57.6)	BSP	10 (2.14)	10 (2.14)
77	SBSP	155 (39.44)	BSP	145 (36.9)	10 (2.54)	BJP	71 (18.07)	22 (5.6)
78	BSP	211 (49.53)	SBSP	113 (26.53)	98 (23)	BJP	90 (21.13)	12 (2.82)
79	BSP	428 (93.65)	SBSP	18 (3.94)	410 (89.71)	BJP	7 (1.53)	4 (0.88)
80	BSP	344 (82.89)	SBSP	38 (9.16)	306 (73.73)	BJP	25 (6.02)	8 (1.93)
81	BSP	312 (57.04)	SBSP	147 (26.87)	165 (30.17)	BJP	64 (11.7)	24 (4.39)
82	BSP	259 (66.41)	SBSP	97 (24.87)	162 (41.54)	BJP	31 (7.95)	3 (0.77)
83	SBSP	237 (76.7)	BSP	50 (16.18)	187 (60.52)	BJP	11 (3.56)	11 (3.56)
84	BSP	243 (52.83)	SBSP	137 (29.78)	106 (23.05)	BJP	65 (14.13)	15 (3.26)
85	SBSP	219 (69.3)	BSP	69 (21.84)	150 (47.46)	BJP	23 (7.28)	5 (1.58)
86	SBSP	229 (53.88)	BSP	151 (35.53)	78 (18.35)	BJP	24 (5.65)	21 (4.94)
87	BSP	148 (44.44)	BJP	105 (31.53)	43 (12.91)	SBSP	73 (21.92)	7 (2.1)
88	BSP	256 (58.85)	SBSP	129 (29.66)	127 (29.19)	BJP	22 (5.06)	28 (6.44)
89	BSP	140 (49.65)	BJP	96 (34.04)	44 (15.61)	SBSP	42 (14.89)	4 (1.42)
90	BSP	318 (53.36)	SBSP	193 (32.38)	125 (20.98)	BJP	74 (12.42)	11 (1.85)
91	BSP	318 (94.36)	SBSP	16 (4.75)	302 (89.61)	BJP	1 (0.3)	2 (0.59)
92	SBSP	283 (51.64)	BSP	132 (24.09)	151 (27.55)	BJP	120 (21.9)	13 (2.37)
93	BSP	288 (47.6)	SBSP	241 (39.83)	47 (7.77)	BJP	67 (11.07)	9 (1.49)
94	BSP	188 (51.23)	SBSP	135 (36.78)	53 (14.45)	BJP	40 (10.9)	4 (1.09)
95	NV	NV (NV)	NV	NV (NV)	NV (NV)	NV	NV (NV)	NV (NV)
96	SBSP	226 (68.69)	BSP	61 (18.54)	165 (50.15)	BJP	34 (10.33)	8 (2.43)
97	BSP	198 (63.67)	SBSP	87 (27.97)	111 (35.7)	BJP	22 (7.07)	4 (1.29)
98	BSP	243 (59.71)	SBSP	132 (32.43)	111 (27.28)	BJP	26 (6.39)	6 (1.47)
99	BSP	232 (56.31)	SBSP	93 (22.57)	139 (33.74)	BJP	79 (19.17)	8 (1.94)
100	BSP	298 (59.6)	BJP	101 (20.2)	197 (39.4)	SBSP	89 (17.8)	12 (2.4)
101	SBSP	288 (50.44)	BSP	208 (36.43)	80 (14.01)	BJP	55 (9.63)	20 (3.5)
102	SBSP	271 (59.56)	BSP	162 (35.6)	109 (23.96)	ASPKR	8 (1.76)	14 (3.08)
103	SBSP	179 (49.58)	BJP	108 (29.92)	71 (19.66)	BSP	63 (17.45)	11 (3.05)
104	BSP	184 (47.55)	SBSP	135 (34.88)	49 (12.67)	BJP	65 (16.8)	3 (0.78)
105	BSP	111 (46.64)	SBSP	85 (35.71)	26 (10.93)	BJP	34 (14.29)	8 (3.36)

Contd....

## Socio-Economic Amenities - Rural

### Access to Education Facilities

Particulars	Number of Villages (% of Population)				
	Available	Not Available	If Not Available (Distance of Nearest Facility)		
			A	B	C
Govt. Primary School	147 (62)	169 (38)	47 (3)	5 (1)	2 (0)
Private Primary School	65 (42)	251 (58)	2 (0)	0 (0)	0 (0)
Govt. Middle School	75 (44)	241 (56)	98 (14)	16 (3)	1 (0)
Private Middle School	35 (21)	281 (79)	14 (3)	1 (0)	0 (0)
Govt. Secondary School	14 (11)	302 (89)	103 (21)	36 (8)	5 (1)
Private Secondary School	24 (16)	292 (84)	29 (9)	6 (2)	1 (1)
Govt. Senior Secondary School	6 (6)	310 (94)	107 (26)	52 (15)	15 (4)
Private Senior Secondary School	13 (11)	303 (89)	31 (9)	8 (3)	2 (1)
Govt. Arts and Science Degree College	2 (2)	314 (98)	49 (9)	37 (9)	60 (25)
Private Arts and Science Degree College	1 (1)	315 (99)	24 (5)	7 (1)	4 (1)
Govt. Engineering College	0 (0)	316 (100)	17 (4)	9 (2)	114 (38)
Private Engineering College	0 (0)	316 (100)	3 (1)	2 (0)	4 (1)
Govt. Medicine College	0 (0)	316 (100)	12 (3)	23 (7)	105 (38)
Private Medicine College	0 (0)	316 (100)	0 (0)	0 (0)	1 (0)
Govt. Management Institute	0 (0)	316 (100)	10 (2)	9 (1)	117 (43)
Private Management Institute	0 (0)	316 (100)	0 (0)	0 (0)	0 (0)
Govt. Polytechnic	0 (0)	316 (100)	13 (4)	14 (4)	176 (58)
Private Polytechnic	0 (0)	316 (100)	0 (0)	0 (0)	1 (0)
Govt. Vocational Training School/ITI	0 (0)	316 (100)	12 (3)	38 (16)	145 (44)
Private Vocational Training School/ITI	0 (0)	316 (100)	0 (0)	1 (1)	3 (1)
Govt. Non Formal Training Centre	0 (0)	316 (100)	23 (7)	39 (14)	84 (27)
Private Non Formal Training Centre	0 (0)	316 (100)	0 (0)	0 (0)	0 (0)
Govt. School For Disabled	0 (0)	316 (100)	7 (1)	15 (4)	62 (26)
Private School For Disabled	0 (0)	316 (100)	1 (0)	0 (0)	0 (0)
Government Others	0 (0)	316 (100)	4 (1)	4 (1)	9 (1)
Private Others	0 (0)	316 (100)	0 (0)	0 (0)	0 (0)

Note : Distance A : Less than 5 km; B : Between 5-10 km; C : 10+ km.; Source : Data Analysis is based on 2011 Census.

## DISCLAIMER

The Terms of Use and Disclaimer of Datanet India Private Limited (hereinafter referred to as "Datanet") for use of this analysis report of **Rasara Assembly Constituency (Rasara Vidhan Sabha)** :-

1. **Assembly Factbook™** is a Registered Trade Mark owned by Datanet.
2. All the maps are sketched and graphical representation only and have not been drawn to the scale and also not to represent the actual geographical area or boundary of the unit.
3. The data for the aforesaid analysis is based on authentic sources and has been culled from the various publications of Census, CSO and NSSO for district and block level data, various central and state government departments, Central & State Elections Commissions and the concerned Returning Officers' releases, Electoral Rolls, Election results and allied publications, internal assessment, surveys, estimates and analysis. Therefore, certain adjustment of data at micro level may have been done to arrive closer to the macro data.
4. Data have been provided on an "As Is" and "As AVAILABLE" basis
5. The colours shown in the maps or diagram and charts of a particular party, alliance or AC are indicative and do not represent them.
6. This publication which includes maps, sheets, graphs and data would be the property under copyright of Datanet only. The user may use these for its internal study, analysis and research purposes. It's public display, re-selling or any commercial uses by the user are not allowed.
7. Datanet has taken due care and caution in compilation and processing of data and allied information, but does not guarantee the accuracy, adequacy or completeness of any information/analysis and will be not responsible for any errors or omissions or for the results obtained from the use of such information/analysis.
8. All the contents for the publication have been culled from various authentic sources and Datanet reasonably believes such sources to be reliable, but does not make any representations, express or implied as to the accuracy or fitness of use of such information. The information or contents of the information/analysis do not constitute advice and should not be relied upon in making (or refraining from making) any decision. Any reliance placed upon the information provided by Datanet is the sole responsibility and strictly at the user's risk.
9. In no event will Datanet be liable for any damages (including, without limitation, damages for loss of business projects, or loss of profits) arising in contract, tort or otherwise from the use of or inability to use any of its contents, or from any action taken (or refrained from being taken) as a result of using the analysis or any of its contents. Datanet its directors, owners, editors, officials, employees, distributor and agents or any associate will not be liable for any errors in the information contained or any consequences arising from the use of the contents of the provided information/analysis.
10. If any provision of these terms and conditions is held invalid or illegal or unenforceable for any reason by any court of competent jurisdiction, such provision shall be severed and the remainder of provisions of the terms and conditions shall continue in full force and effect as if the Term of Use had been executed with the invalid, illegal or unenforceable provision eliminated.
11. If there are any discrepancies in the information provided, please bring it to attention of Datanet for suitable rectification measures.

**Buy Online This Complete Book At**  
**Datanet India eBooks Store**

[www.indiastatpublications.com](http://www.indiastatpublications.com)

or go directly at

[http://www.indiastatpublications.com/  
Assembly\\_factbook/Uttar Pradesh/Ghosi/ Rasara](http://www.indiastatpublications.com/Assembly_factbook/Uttar%20Pradesh/Ghosi/Rasara)



**i** **india**stat**elections**

ISBN : 978-93-5905-888-7



9 789359 058887