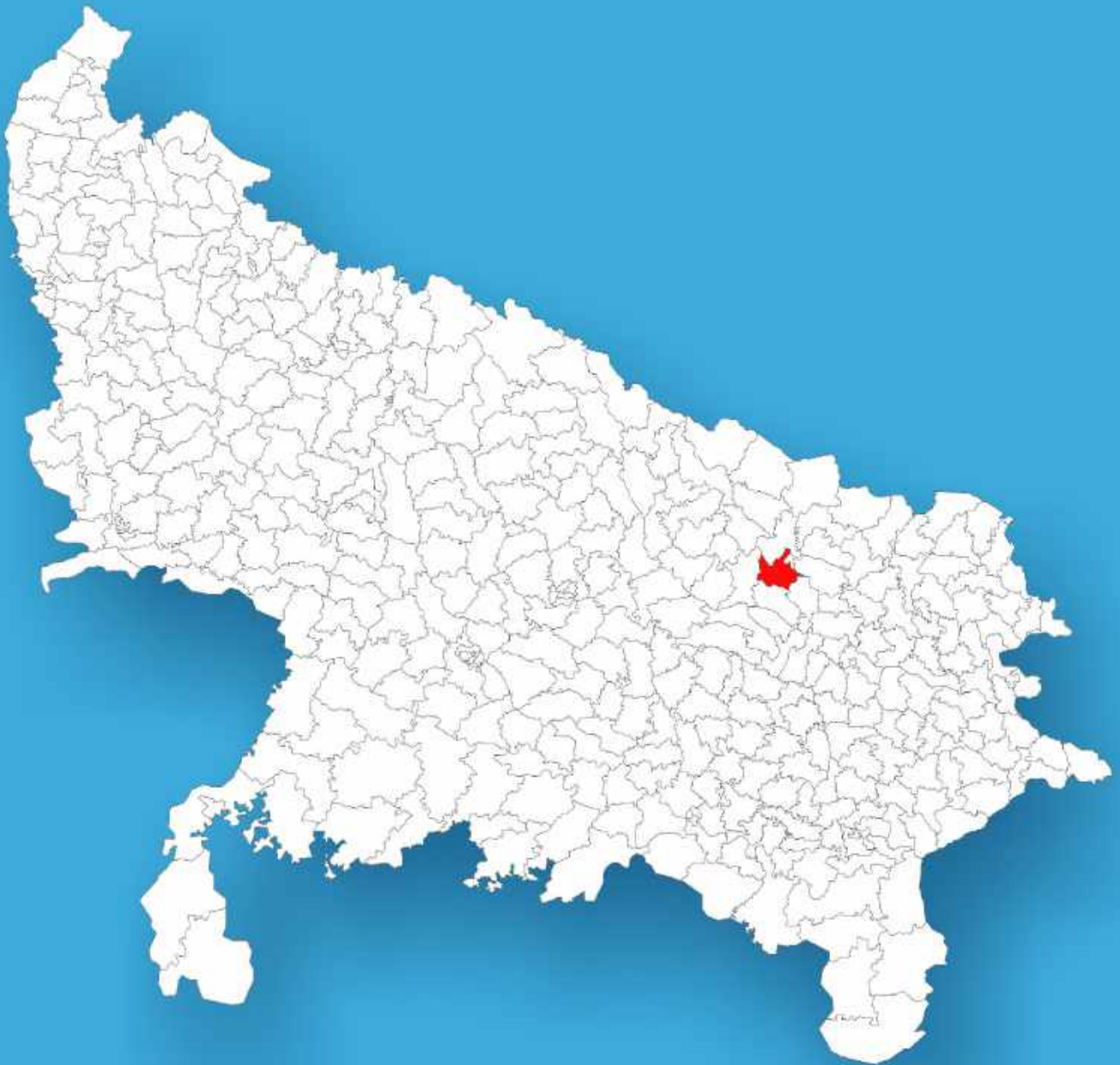




Uttar Pradesh

Assembly Factbook™

Gaura Assembly Constituency



Key Electoral Data of Gaura
Assembly Constituency (Vidhan Sabha)

Uttar Pradesh
Assembly FactbookTM
Gaura Assembly Constituency



Gaura Vidhan Sabha

Editor & Director

Dr. R.K. Thukral

Research Editor

Dr. Shafeeq Rahman

**Compiled, Researched and Published by
Datanet India Pvt. Ltd.**

D-100, 1st Floor,

Okhla Industrial Area, Phase-I,

New Delhi- 110020.

Ph.: 91-11- 43580781-84

Email : support@indiastatpublications.com

Website : www.indiastatelections.com

Online Book Store :

www.indiastatpublications.com

Report No. : AFB/UP-301-0125

ISBN : 978-93-5905-171-0

First Edition : January, 2018

Eighth Updated Edition : January, 2025

Price : Rs.11500/-

US\$ 310

© Datanet India Pvt. Ltd.

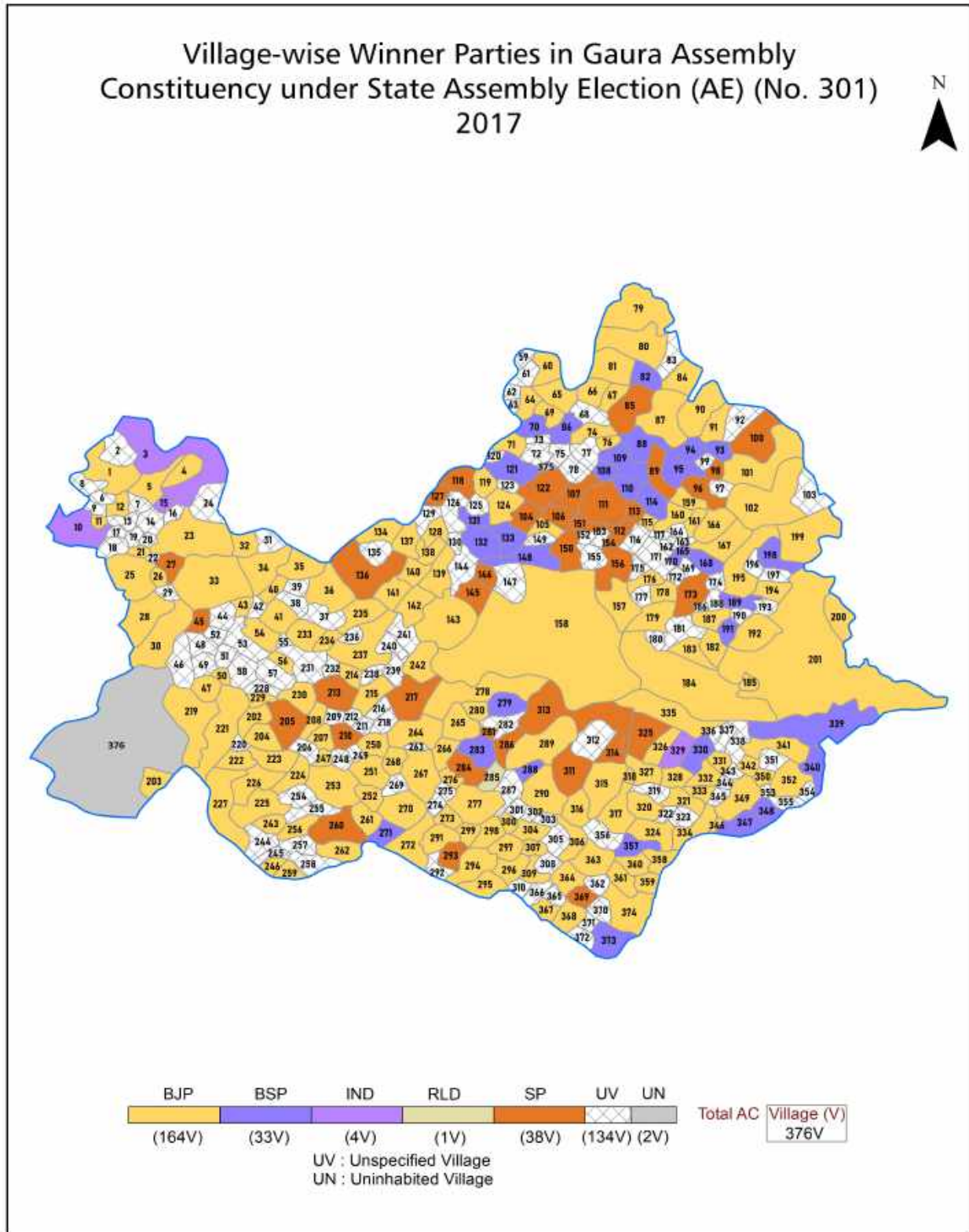
All rights reserved. No part of this book may be reproduced, stored in a retrieval system or transmitted in any form or by any means, mechanical photocopying, photographing, scanning, recording or otherwise without the prior written permission of the publisher. Please refer to Disclaimer at page no. 284 for the use of this publication.

Printed in India

Contents

No.	Particulars	Page No.
	Introduction	
1	Assembly Constituency - (Vidhan Sabha) at a Glance Features of Assembly as per Delimitation Commission of India (2008)	1-2
	Location and Political Maps	
2	Location Map Boundaries of Assembly Constituency - (Vidhan Sabha) in District Boundaries of Assembly Constituency under Parliamentary Constituency - (Lok Sabha) Village-wise Winner Parties-2024, 2022, 2019, 2017, 2014, 2012 and 2009	3-11
	Administrative Setup (2011)	
3	District Sub-district Towns Villages Inhabited Villages Uninhabited Villages Village Panchayat Intermediate Panchayat	12-30
	Demographics (2011)	
4	Population Households Rural/Urban Population Villages by Population Size Sex Ratio (Total & 0-6 Years) Religious Population Social Population Literacy Rate	31-32
	Electoral Features	
5	Important Dates of Last Elections Held Electors by Gender Service Electors Voters Voters Turnout Polling Stations & Average Number of Electors per Polling Station Electors by Age Group Present Elected Representatives	33-38
	Historical Summary Election Results	
6	Vote Share of Major Parties Winning Margin (Number & Percentage) Polarity of Parties Summary Result of Assembly Segment of Parliamentary Election 2024, 2019, 2014 and 2009 Summary Result of Assembly Elections 2022, 2017 and 2012	39-47
	Polling Station Level Election Results	
7	Name and Number of Polling Station 2024, 2022, 2019, 2017, 2014, 2012 and 2009 Polling Station-wise Electors, Voters & Voters Turnout 2024, 2022, 2019, 2017, 2014, 2012 and 2009 Polling Station wise Elections Results 2024, 2022, 2019, 2017, 2014, 2012 and 2009	48-247
8	Panchayat and Local Bodies Election Results Panchayat Result 2015	248-262
	Share of Assembly Constituency	
9	Share of Assembly Constituency - (Vidhan Sabha) in State, District and Parliamentary Constituency - (Lok Sabha)	263
	Socio-Economic Amenities (2011)	
10	Access to Administrative Units Agricultural, Manufacturing and Industrial Commodities Demographic Indicators Education Health & Manpower Drinking Water Supply Sanitation Entertainment and Recreations Infrastructure Power Food Allocation Distribution and Marketing of Agriculture Commodities Infrastructure Transport and Road Infrastructure Communication Banking and Financial Services Land Use Irrigation Source	265-279
11	Abbreviation & Sources	280-283
12	Disclaimer	284

Location & Political Map



Administrative Setup

List of Village Panchayat & Intermediate Panchayat (Block) Name - 2011

Village Name	Village Panchayat Name	Intermediate Panchayat Name
Agaya Buzurg	Dhari Dhar	Babhanjot
Agaya Mafi	Agyamafi	Chhapia
Ahirauli	Ahirouli	Babhanjot
Akdanga	Tabepur	Chhapia
Alanpur Grint	Elanpur	Mankapur
Alauddinpur	Alauddin Pur	Babhanjot
Alinagar	Manni Jot	Babhanjot
Allipur	Allipur	Babhanjot
Alvalpur	Matha Bujurg	Babhanjot
Amava	Amba	Mankapur
Amghati	Amghati	Mankapur
Araji Shekha Jot	Mannijot	Babhanjot
Asharfabad	Amava	Mankapur
Asnahara	Patijiya Bujurg	Chhapia
Aura Deeh	Aouradeeh	Babhanjot
Aura Tonda	Sheetalganj Grant	Chhapia
Ausani Buzurg	Ausani Buzarg	Babhanjot
Ausani Firoj	Ismaila	Babhanjot
Babhan Gaon	Babhnan	Babhanjot
Babhanan	Babhnan	Chhapia
Babhani Buzurg	Dhadhowa Kutub Jot	Babhanjot
Babhani Khas	Babhni Khas	Chhapia
Babhani Khurd	Idwa Khurd	Babhanjot
Babhanjot	Babhan Jot	Babhanjot
Bagdar Grint	Bagdara Grint	Chhapia
Baheri Mafi	Khutihian	Chhapia
Baidauli	Saijalpur	Chhapia
Bairanva	Kalenia	Mankapur
Bajalpur	Baijalpur	Babhanjot

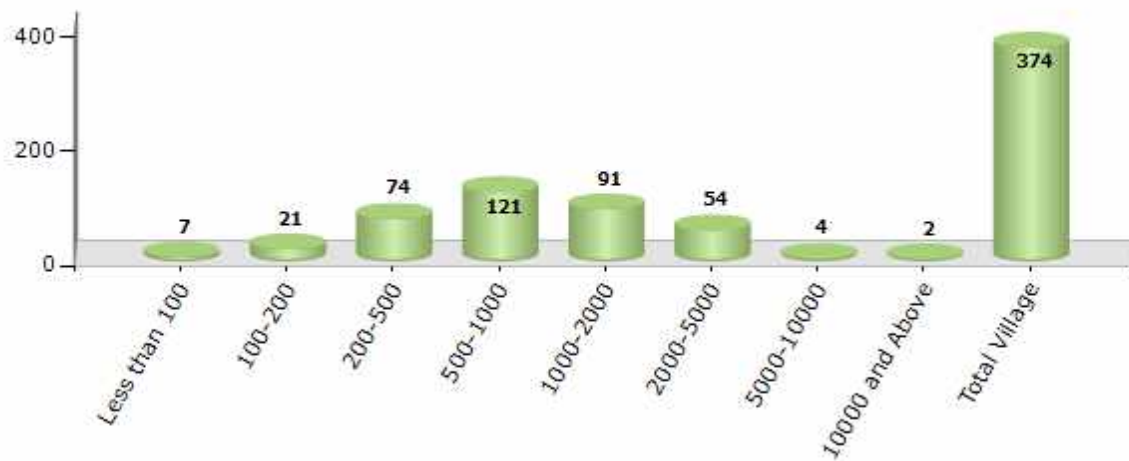
Contd....

Demographics

Number of Villages by Population Size - 2011

Less than 100	100-200	200-500	500-1000	1000-2000	2000-5000	5000-10000	10000 and Above	Total Village
7	21	74	121	91	54	4	2	374

Number of Villages by Population Size - 2011

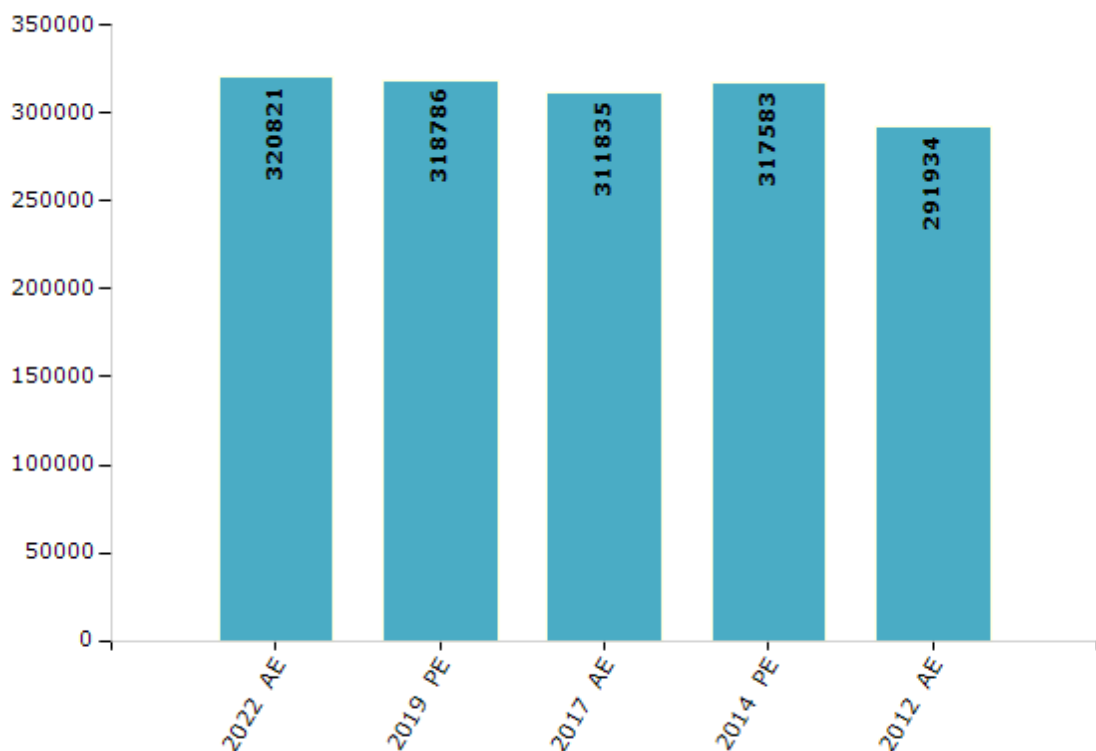


Electoral Features

Electors by Male & Female

Year	Male	Female	Others	Total	Year	Male	Female	Others	Total
2022 AE	173936	146869	16	320821	1991 AE	-	-	-	-
2019 PE	172954	145824	8	318786	1989 AE	-	-	-	-
2017 AE	169550	142278	7	311835	1985 AE	-	-	-	-
2014 PE	171466	146113	4	317583	1980 AE	-	-	-	-
2012 AE	161593	130334	7	291934	1977 AE	-	-	-	-
2009 PE	-	-	-	-	1974 AE	-	-	-	-
2007 AE	-	-	-	-	1969 AE	-	-	-	-
2004 PE	-	-	-	-	1967 AE	-	-	-	-
2002 AE	-	-	-	-	1962 AE	-	-	-	-
1999 PE	-	-	-	-	1957 AE	-	-	-	-
1996 AE	-	-	-	-	1952 AE	-	-	-	-
1993 AE	-	-	-	-					

Number of Electors



Note : AE : Assembly Election, PE : Assembly Segment of Parliamentary Election

Historical Summary Election Results

Summary Result of Assembly Election - 2017

Candidate Name	Party	Votes	Votes %
Prabhat Kumar Verma	BJP	72455	41.79
Ram Pratap Singh	SP	42600	24.57
Abdul Kalam	BSP	38667	22.3
Vikram Singh	IND	8013	4.62
Tarunendra Chandra Patel	INC	2746	1.58
Vaibhav Pandey	RLD	1514	0.87
Israr Ahmad Nanku	CPI	1159	0.67
Virender	IND	786	0.45
Vijay Pratap	IND	783	0.45
Sarvesh Kumar Singh	IND	727	0.42
Girish Narayan Pande	SABHP	710	0.41
Tilak Ram	BMUP	522	0.3
Ram Avatar	IND	451	0.26
Sakir Ali	IND	451	0.26
Rajesh Kumar	IND	361	0.21
	NOTA	1435	0.83

Polling Station Level Election Results

Number and Name of Polling Stations (PS) (2022)

Number of Polling Stations	Name of Polling Stations	Number of Polling Stations	Name of Polling Stations
1	Primary Pathsala Uttari Bhag (Jaganathpur Grant	22	Junier High School Karaunha
2	Primary Pathsala Dakshri Bhag (Jaganathpur Grant	23	Primary Pathsala Uttari Bahg Badhya
3	Primary Pathshala Uttari Bahg Bastikhas	24	Primery Pathsasal Dakchri Bhag Badhya
4	Primary Pathshala Pachhmi Bhag Bastikhas	25	Primary Pthsala Badhya Additional Room
5	Primary Pathshala Pachhmi Bhag Bastikhas	26	Primary Pathsala Deoria
6	Primary Pathshala Hajjotdashiri Bhag	27	Primary Pathsala Deoria
7	Primary Pathshala Hajjotdashiri Bhag	28	Primary Pathsala Mannijot
8	Parimari Pathsala Purvi Bhag Mohammadpur	29	Kaniya Primary Pathsala Purvi Bhag Kasbakhas
9	Parimari Pathsala Chandradeepghat	30	Kaniya Primary Pathsasal Madhya Bhag Kasbakhas
10	Parimari Pathsala] Sitarampur Grant	31	Primary Pathsala Kulahya
11	Parimari Pathsala] Sitarampur Grant	32	Primary Pathsala Mahuva Pakad Uttari Bhag
12	Parimari Pathsala Paschmi Bhag Sitarampur Grant	33	Primary Pathsala Mahuva Pakad Dashiri Bhag
13	Primary Pathsala Sitarampur Grant Additional Room	34	Primary Pathsala Auwradih
14	Parimari Pathsalai Purvi Bhag Islampur	35	Primary Pathsasal Auwradih
15	Junier High School Islampur	36	Gram Panchyat Sachivalaya Ahirauli
16	Panchyat Bhawan Majhari	37	Primary Pathsala Nathpur
17	Primary Pathsala Badahra	38	Primary Pathsala Sotia
18	Primary Pathsala Saidapur	39	Primary Pathsala Majhwakhas
19	Parimari Pathsala Madha Sema	40	Primary Pathsala Majhwakhas
20	Parimari Pathsasal Madha Sema	41	Primary Pathsasal Alauddinpur Room No. 1
21	Junier High School Karaunha	42	Primary Pathsasal Alauddinpur Room No. 2

Contd....

Polling Station Level Election Results

Polling Station-wise Votes Secured by Overall Top Five Parties in Gaura Assembly in Assembly Election (AE) under Gonda Parliamentary Constituency in Uttar Pradesh (2022)

Number of Polling Station	Winner - Prabhat Kumar Verma (BJP)	Runner-up - Sanjay Kumar (SP)	3rd - Ram Pratap Singh (INC)	4th - Nigar Fatma (BSP)	5th - Shiv Kumar (IND)	NOTA	Other	Total Votes Secured
36	124	60	266	10	0	3	4	467
37	129	36	206	7	5	2	2	387
38	222	41	126	11	2	2	6	410
39	190	99	86	28	3	2	9	417
40	36	142	77	19	1	2	4	281
41	222	101	149	9	5	6	13	505
42	171	169	131	11	2	5	10	499
43	303	61	47	64	2	6	5	488
44	150	105	53	39	1	1	8	357
45	193	100	110	20	7	8	13	451
46	122	62	306	3	3	1	7	504
47	131	108	148	35	7	7	19	455
48	69	47	181	3	4	3	3	310
49	134	33	127	15	4	3	5	321
50	273	39	222	56	8	5	10	613
51	141	22	160	7	8	4	5	347
52	142	22	150	5	5	1	11	336
53	99	167	227	9	2	0	2	506
54	88	66	114	31	2	1	5	307
55	168	140	221	3	0	2	3	537
56	31	169	236	2	10	1	4	453
57	8	104	316	6	0	2	2	438
58	398	74	154	23	4	10	21	684
59	107	44	272	0	2	1	4	430
60	174	78	195	15	6	1	12	481
61	228	83	83	61	8	0	8	471
62	82	39	95	16	2	0	1	235
63	107	40	135	3	1	1	1	288
64	127	85	90	1	2	0	1	306
65	156	65	157	2	6	2	2	390
66	159	35	100	50	1	9	2	356
67	179	46	73	42	1	1	3	345
68	230	25	205	2	1	3	6	472
69	158	19	206	7	1	3	2	396
70	51	64	376	4	1	3	0	499

Contd....

Polling Station Level Election Results

Winner, Runner-up and 3rd Party Position & Winning Margin According to Polling Stations in Gaura Assembly in Assembly Election (AE) under Gonda Parliamentary Constituency in Uttar Pradesh (2022)

Polling Station Number	Winner Party	Winner Votes (%)	Runner-up Party	Runner-up Votes (%)	Winning Margin Votes (%)	Third Party	Third Party Votes (%)	Other Votes (%)
71	INC	172 (45.26)	BJP	166 (43.68)	6 (1.58)	SP	28 (7.37)	14 (3.68)
72	INC	178 (51.15)	BJP	124 (35.63)	54 (15.52)	SP	39 (11.21)	7 (2.01)
73	INC	171 (46.34)	BJP	152 (41.19)	19 (5.15)	SP	21 (5.69)	25 (6.78)
74	INC	183 (48.93)	BJP	144 (38.5)	39 (10.43)	SP	21 (5.61)	26 (6.95)
75	BJP	92 (34.2)	INC	90 (33.46)	2 (0.74)	SP	70 (26.02)	17 (6.32)
76	BJP	254 (52.48)	INC	172 (35.54)	82 (16.94)	SP	49 (10.12)	9 (1.86)
77	INC	185 (63.36)	SP	59 (20.21)	126 (43.15)	BJP	33 (11.3)	15 (5.14)
78	BJP	212 (45.11)	INC	184 (39.15)	28 (5.96)	SP	38 (8.09)	36 (7.66)
79	BJP	143 (38.65)	INC	133 (35.95)	10 (2.7)	SP	85 (22.97)	9 (2.43)
80	INC	118 (36.42)	BJP	114 (35.19)	4 (1.23)	SP	64 (19.75)	28 (8.64)
81	INC	154 (46.81)	SP	94 (28.57)	60 (18.24)	BJP	63 (19.15)	18 (5.47)
82	SP	108 (41.86)	INC	72 (27.91)	36 (13.95)	BJP	69 (26.74)	9 (3.49)
83	BJP	186 (58.68)	INC	88 (27.76)	98 (30.92)	SP	20 (6.31)	23 (7.26)
84	BJP	162 (62.79)	INC	79 (30.62)	83 (32.17)	SP	11 (4.26)	6 (2.33)
85	BJP	292 (50)	INC	167 (28.6)	125 (21.4)	SP	102 (17.47)	23 (3.94)
86	BJP	395 (67.64)	SP	123 (21.06)	272 (46.58)	INC	35 (5.99)	31 (5.31)
87	BJP	263 (46.3)	SP	197 (34.68)	66 (11.62)	INC	80 (14.08)	28 (4.93)
88	BJP	299 (52.46)	INC	127 (22.28)	172 (30.18)	SP	124 (21.75)	20 (3.51)
89	BJP	245 (42.1)	INC	162 (27.84)	83 (14.26)	SP	145 (24.91)	30 (5.15)
90	BJP	229 (38.17)	SP	225 (37.5)	4 (0.67)	INC	124 (20.67)	22 (3.67)
91	BJP	287 (51.81)	SP	170 (30.69)	117 (21.12)	INC	48 (8.66)	49 (8.84)
92	BJP	239 (47.61)	SP	168 (33.47)	71 (14.14)	INC	71 (14.14)	24 (4.78)
93	BJP	188 (33.33)	SP	174 (30.85)	14 (2.48)	INC	155 (27.48)	47 (8.33)
94	SP	111 (39.5)	BJP	92 (32.74)	19 (6.76)	INC	60 (21.35)	18 (6.41)
95	BJP	249 (60.73)	INC	91 (22.2)	158 (38.53)	SP	52 (12.68)	18 (4.39)
96	BJP	161 (41.28)	SP	100 (25.64)	61 (15.64)	INC	97 (24.87)	32 (8.21)
97	BJP	147 (35.17)	INC	137 (32.78)	10 (2.39)	SP	114 (27.27)	20 (4.78)
98	BJP	380 (67.14)	SP	72 (12.72)	308 (54.42)	INC	60 (10.6)	54 (9.54)
99	BJP	298 (51.74)	SP	150 (26.04)	148 (25.7)	INC	79 (13.72)	49 (8.51)
100	SP	146 (42.2)	BJP	102 (29.48)	44 (12.72)	INC	75 (21.68)	23 (6.65)
101	BJP	138 (53.7)	SP	58 (22.57)	80 (31.13)	INC	57 (22.18)	4 (1.56)
102	INC	260 (69.15)	SP	50 (13.3)	210 (55.85)	BJP	39 (10.37)	27 (7.18)
103	BJP	235 (41.74)	SP	227 (40.32)	8 (1.42)	INC	69 (12.26)	32 (5.68)
104	SP	208 (37.82)	BJP	193 (35.09)	15 (2.73)	INC	110 (20)	39 (7.09)
105	BJP	267 (50.28)	INC	119 (22.41)	148 (27.87)	SP	101 (19.02)	44 (8.29)

Contd....

Socio-Economic Amenities - Rural

Access to Education Facilities

Particulars	Number of Villages (% of Population)				
	Available	Not Available	If Not Available (Distance of Nearest Facility)		
			A	B	C
Govt. Primary School	192 (75)	182 (25)	126 (15)	3 (0)	2 (0)
Private Primary School	49 (26)	325 (74)	3 (1)	0 (0)	0 (0)
Govt. Middle School	86 (43)	288 (57)	174 (29)	18 (2)	7 (1)
Private Middle School	44 (23)	330 (77)	31 (8)	10 (2)	1 (0)
Govt. Secondary School	20 (10)	354 (90)	83 (17)	46 (9)	4 (1)
Private Secondary School	30 (16)	344 (84)	82 (15)	52 (14)	8 (3)
Govt. Senior Secondary School	9 (3)	365 (97)	79 (18)	53 (11)	7 (1)
Private Senior Secondary School	24 (14)	350 (86)	83 (17)	66 (18)	10 (5)
Govt. Arts and Science Degree College	2 (2)	372 (98)	31 (6)	63 (13)	18 (4)
Private Arts and Science Degree College	7 (2)	367 (98)	72 (20)	90 (26)	45 (15)
Govt. Engineering College	0 (0)	374 (100)	10 (1)	6 (1)	199 (52)
Private Engineering College	1 (0)	373 (100)	6 (2)	11 (3)	86 (22)
Govt. Medicine College	0 (0)	374 (100)	8 (1)	6 (1)	259 (65)
Private Medicine College	1 (0)	373 (100)	0 (0)	3 (1)	48 (16)
Govt. Management Institute	0 (0)	374 (100)	0 (0)	0 (0)	232 (60)
Private Management Institute	1 (0)	373 (100)	0 (0)	1 (0)	65 (18)
Govt. Polytechnic	0 (0)	374 (100)	1 (0)	2 (0)	325 (85)
Private Polytechnic	0 (0)	374 (100)	0 (0)	0 (0)	5 (5)
Govt. Vocational Training School/ITI	0 (0)	374 (100)	2 (1)	19 (3)	297 (79)
Private Vocational Training School/ITI	0 (0)	374 (100)	0 (0)	0 (0)	4 (4)
Govt. Non Formal Training Centre	1 (0)	373 (100)	4 (2)	32 (9)	170 (46)
Private Non Formal Training Centre	0 (0)	374 (100)	0 (0)	2 (4)	1 (0)
Govt. School For Disabled	1 (0)	373 (100)	2 (1)	7 (2)	106 (30)
Private School For Disabled	0 (0)	374 (100)	0 (0)	0 (0)	1 (0)
Government Others	1 (0)	373 (100)	0 (0)	2 (1)	15 (4)
Private Others	0 (0)	374 (100)	0 (0)	0 (0)	1 (0)

Note : Distance A : Less than 5 km; B : Between 5-10 km; C : 10+ km.; Source : Data Analysis is based on 2011 Census.

DISCLAIMER

The Terms of Use and Disclaimer of Datanet India Private Limited (hereinafter referred to as "Datanet") for use of this analysis report of **Gaura Assembly Constituency (Gaura Vidhan Sabha)** :-

1. **Assembly Factbook™** is a Registered Trade Mark owned by Datanet.
2. All the maps are sketched and graphical representation only and have not been drawn to the scale and also not to represent the actual geographical area or boundary of the unit.
3. The data for the aforesaid analysis is based on authentic sources and has been culled from the various publications of Census, CSO and NSSO for district and block level data, various central and state government departments, Central & State Elections Commissions and the concerned Returning Officers' releases, Electoral Rolls, Election results and allied publications, internal assessment, surveys, estimates and analysis. Therefore, certain adjustment of data at micro level may have been done to arrive closer to the macro data.
4. Data have been provided on an "As Is" and "As AVAILABLE" basis
5. The colours shown in the maps or diagram and charts of a particular party, alliance or AC are indicative and do not represent them.
6. This publication which includes maps, sheets, graphs and data would be the property under copyright of Datanet only. The user may use these for its internal study, analysis and research purposes. It's public display, re-selling or any commercial uses by the user are not allowed.
7. Datanet has taken due care and caution in compilation and processing of data and allied information, but does not guarantee the accuracy, adequacy or completeness of any information/analysis and will be not responsible for any errors or omissions or for the results obtained from the use of such information/analysis.
8. All the contents for the publication have been culled from various authentic sources and Datanet reasonably believes such sources to be reliable, but does not make any representations, express or implied as to the accuracy or fitness of use of such information. The information or contents of the information/analysis do not constitute advice and should not be relied upon in making (or refraining from making) any decision. Any reliance placed upon the information provided by Datanet is the sole responsibility and strictly at the user's risk.
9. In no event will Datanet be liable for any damages (including, without limitation, damages for loss of business projects, or loss of profits) arising in contract, tort or otherwise from the use of or inability to use any of its contents, or from any action taken (or refrained from being taken) as a result of using the analysis or any of its contents. Datanet its directors, owners, editors, officials, employees, distributor and agents or any associate will not be liable for any errors in the information contained or any consequences arising from the use of the contents of the provided information/analysis.
10. If any provision of these terms and conditions is held invalid or illegal or unenforceable for any reason by any court of competent jurisdiction, such provision shall be severed and the remainder of provisions of the terms and conditions shall continue in full force and effect as if the Term of Use had been executed with the invalid, illegal or unenforceable provision eliminated.
11. If there are any discrepancies in the information provided, please bring it to attention of Datanet for suitable rectification measures.

**Buy Online This Complete Book At
Datanet India eBooks Store**

www.indiastatpublications.com

or go directly at

[http://www.indiastatpublications.com/
Assembly_factbook/Uttar Pradesh/Gonda/ Gaura](http://www.indiastatpublications.com/Assembly_factbook/Uttar%20Pradesh/Gonda/Gaura)



i **india**stat**elections**

ISBN : 978-93-5905-171-0



9 789359 051710