



Uttar Pradesh

Assembly Factbook™

Mankapur Assembly Constituency



Key Electoral Data of Mankapur
Assembly Constituency (Vidhan Sabha)

Uttar Pradesh
Assembly FactbookTM
Mankapur Assembly Constituency



Mankapur Vidhan Sabha

Editor & Director

Dr. R.K. Thukral

Research Editor

Dr. Shafeeq Rahman

Compiled, Researched and Published by Datanet India Pvt. Ltd.

D-100, 1st Floor,

Okhla Industrial Area, Phase-I,

New Delhi- 110020.

Ph.: 91-11- 43580781-84

Email : support@indiastatpublications.com

Website : www.indiastatelections.com

Online Book Store :

www.indiastatpublications.com

Report No. : AFB/UP-300-0123

ISBN : 978-93-5905-239-7

First Edition : January, 2018

Sixth Updated Edition : January, 2023

Price : Rs.11500/-

US\$ 310

© Datanet India Pvt. Ltd.

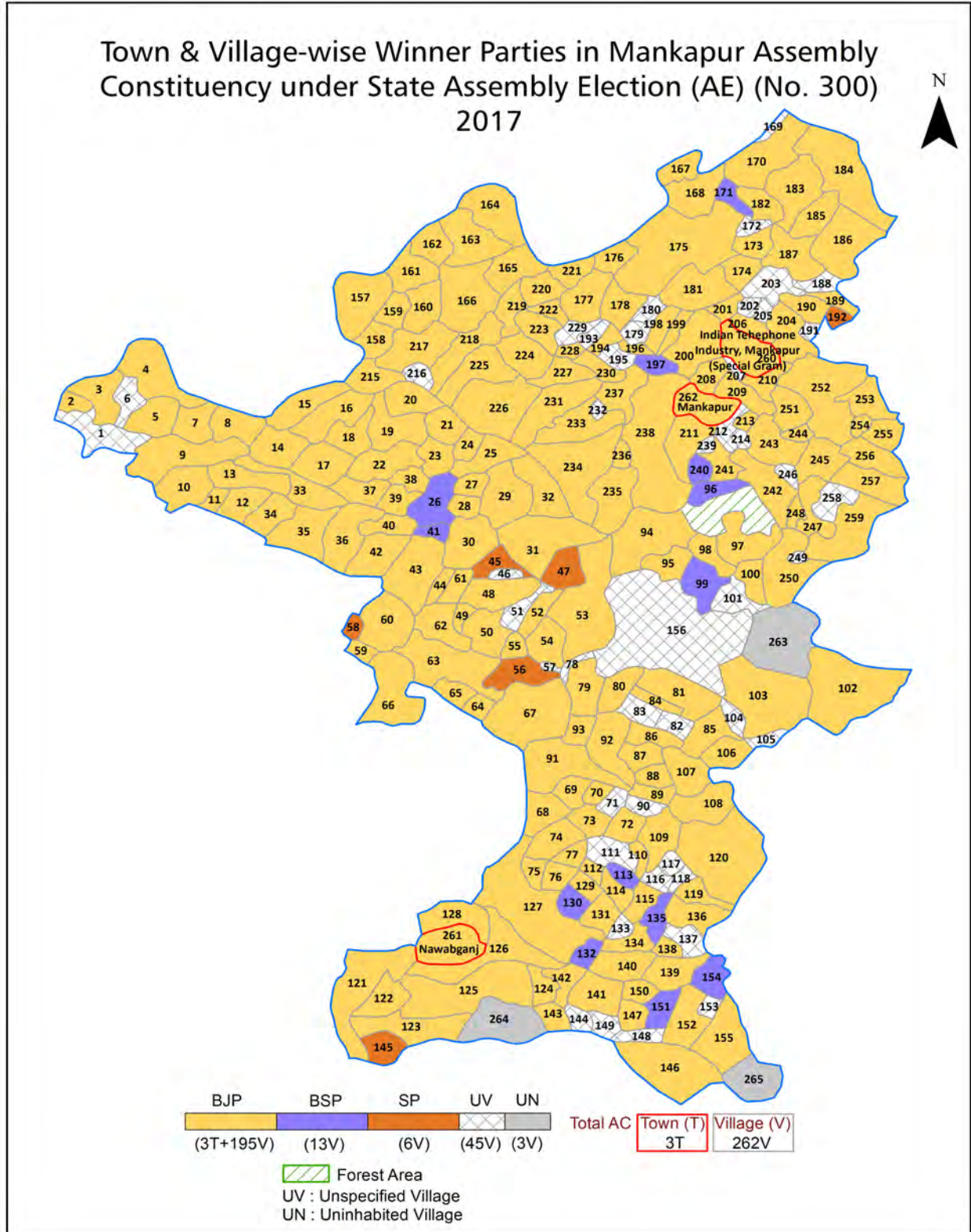
All rights reserved. No part of this book may be reproduced, stored in a retrieval system or transmitted in any form or by any means, mechanical photocopying, photographing, scanning, recording or otherwise without the prior written permission of the publisher. Please refer to Disclaimer at page no. 305 for the use of this publication.

Printed in India

Contents

No.	Particulars	Page No.
	Introduction	
1	Assembly Constituency - (Vidhan Sabha) at a Glance Features of Assembly as per Delimitation Commission of India (2008)	1-2
	Location and Political Maps	
2	Location Map Boundaries of Assembly Constituency - (Vidhan Sabha) in District Boundaries of Assembly Constituency under Parliamentary Constituency - (Lok Sabha) Town & Village-wise Winner Parties-2022, 2019, 2017, 2014, 2012 and 2009	3-11
	Administrative Setup (2011)	
3	District Sub-district Towns Villages Inhabited Villages Uninhabited Villages Village Panchayat Intermediate Panchayat	12-25
	Demographics (2011)	
4	Population Households Rural/Urban Population Towns and Villages by Population Size Sex Ratio (Total & 0-6 Years) Religious Population Social Population Literacy Rate	26-27
	Electoral Features	
5	Important Dates of Last Elections Held Electors by Gender Service Electors Voters Voters Turnout Polling Stations & Average Number of Electors per Polling Station Electors by Age Group Present Elected Representatives	28-33
	Historical Summary Election Results	
6	Vote Share of Major Parties Winning Margin (Number & Percentage) Polarity of Parties Summary Result of Assembly Segment of Parliamentary Election 2019, 2014, 2009, 2004 and 1999 Summary Result of Assembly Elections 2022, 2017, 2012, 2007, 2002, 1996, 1993, 1991, 1989, 1985, 1980, 1977, 1974, 1969, 1967, 1962 and 1957	34-59
	Polling Station Level Election Results	
7	Name and Number of Polling Station 2022, 2019, 2017, 2014, 2012 and 2009 Polling Station-wise Electors, Voters & Voters Turnout 2022, 2019, 2017, 2014, 2012 and 2009 Polling Station wise Elections Results 2022, 2019, 2017, 2014, 2012 and 2009	60-267
	Panchayat and Local Bodies Election Results	
8	Panchayat Result 2015 Urban Local Bodies Result 2012	268-283
	Share of Assembly Constituency	
9	Share of Assembly Constituency - (Vidhan Sabha) in State, District and Parliamentary Constituency - (Lok Sabha)	284
	Socio-Economic Amenities (2011)	
10	Access to Administrative Units Agricultural, Manufacturing and Industrial Commodities Demographic Indicators Education Health & Manpower Drinking Water Supply Sanitation Entertainment and Recreations Infrastructure Power Food Allocation Distribution and Marketing of Agriculture Commodities Infrastructure Transport and Road Infrastructure Communication Banking and Financial Services Land Use Irrigation Source	286-300
11	Abbreviation & Sources	301-304
12	Disclaimer	305

Location & Political Map



Administrative Setup

List of Village Panchayat & Intermediate Panchayat (Block) Name - 2011

Village Name	Village Panchayat Name	Intermediate Panchayat Name
Achalpur	Achalpur	Wazirganj
Agaya	Chatouli	Mankapur
Ajab Nagar	Ganeshpur Grint	Wazirganj
Akbarpur	-	Nawabganj
Amberpur	Ambarpur	Mankapur
Andhiyari	Andhiyari	Mankapur
Ashokpur	Ashokpur	Wazirganj
Ashraf Pur	Asrafpur	Mankapur
Atmadpur	Umariya	Nawabganj
Babhni	Babhni Turkdeeh	Wazirganj
Bagaura	Jamunha Majapti	Wazirganj
Bahadra	Bahadurpur	Nawabganj
Baijalpur	Baijalpur	Nawabganj
Baksara Agyanram	Bsaksara Agyanram	Mankapur
Balha Rai	Balhari	Wazirganj
Ballipur	Ballipur	Mankapur
Ballipur Sani	Akbarpur	Nawabganj
Balpur	Katra Gog Chan Dra	Nawabganj
Banaksiha	Bankasiya	Mankapur
Bandhwa	Bandhva	Wazirganj
Bandkuinya	Karuda	Wazirganj
Bandraha	Badraha	Mankapur
Banghusara	Bandhusara	Wazirganj
Banjaria Khas	Banjaria Khas	Mankapur
Bankasiya	Bandhusara	Wazirganj
Banlour	Bane Pur	Wazirganj
Bardahi	Mau	Mankapur
Baripur Ramnath	Bairipur	Mankapur
Barsanian Lakhpat Roy	Chandpur Barsonia	Mankapur

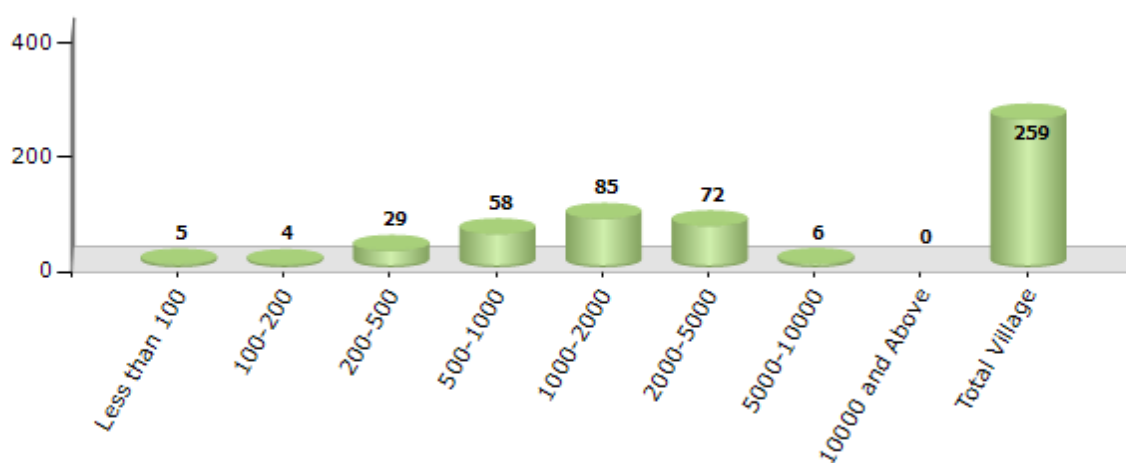
Contd....

Demographics

Number of Villages by Population Size - 2011

Less than 100	100-200	200-500	500-1000	1000-2000	2000-5000	5000-10000	10000 and Above	Total Village
5	4	29	58	85	72	6	0	259

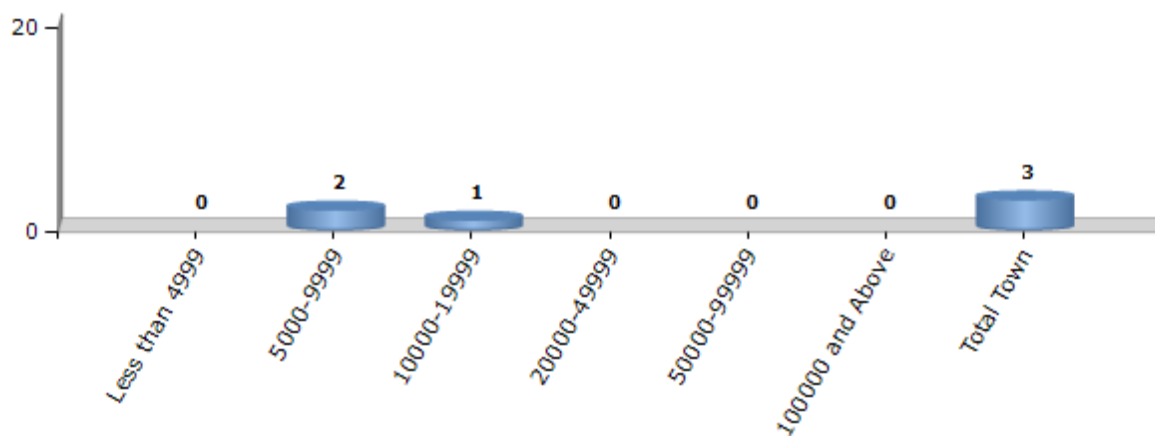
Number of Villages by Population Size - 2011



Number of Towns by Population Size - 2011

Less than 4999	5000-9999	10000-19999	20000-49999	50000-99999	100000 and Above	Total Town
0	2	1	0	0	0	3

Number of Towns by Population Size - 2011

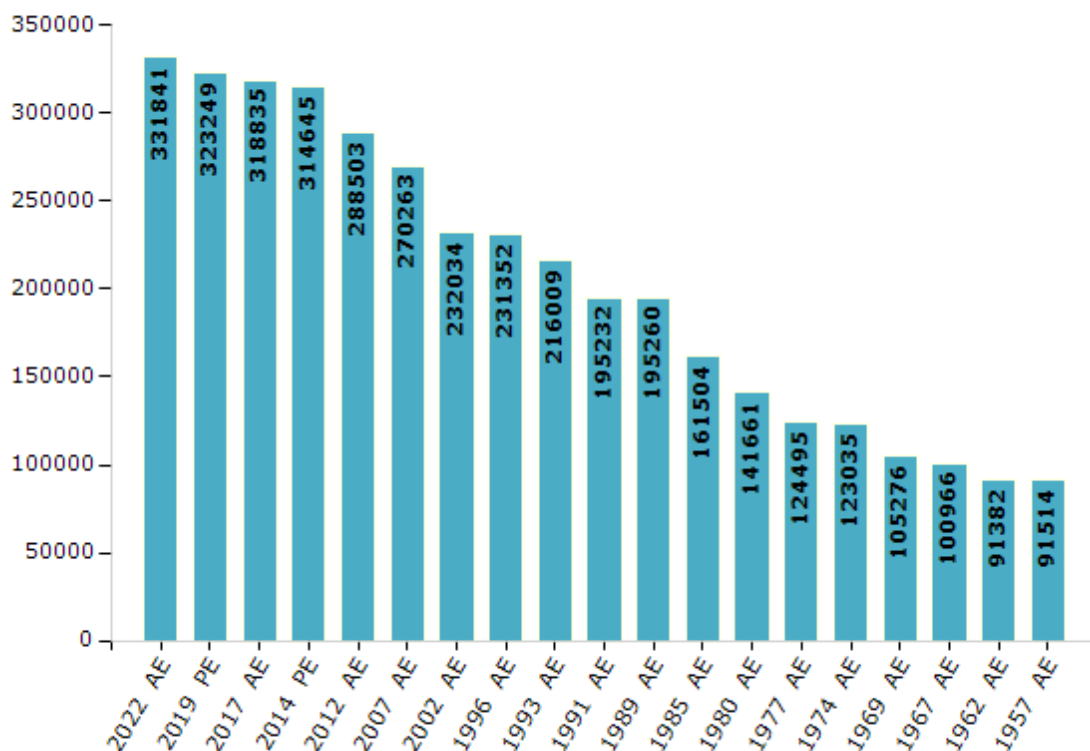


Electoral Features

Electors by Male & Female

Year	Male	Female	Others	Total	Year	Male	Female	Others	Total
2022 AE	177801	154013	27	331841	1991 AE	107394	87838	-	195232
2019 PE	174446	148792	11	323249	1989 AE	107438	87822	-	195260
2017 AE	172482	146342	11	318835	1985 AE	89475	72029	-	161504
2014 PE	170604	144034	7	314645	1980 AE	76621	65040	-	141661
2012 AE	157724	130772	7	288503	1977 AE	64762	59733	-	124495
2009 PE	-	-	-	-	1974 AE	63942	59093	-	123035
2007 AE	147202	123061	-	270263	1969 AE	55059	50217	-	105276
2004 PE	-	-	-	-	1967 AE	-	-	-	100966
2002 AE	127616	104418	-	232034	1962 AE	-	-	-	91382
1999 PE	-	-	-	-	1957 AE	-	-	-	91514
1996 AE	126158	105194	-	231352	1952 AE	-	-	-	-
1993 AE	118805	97204	-	216009					

Number of Electors



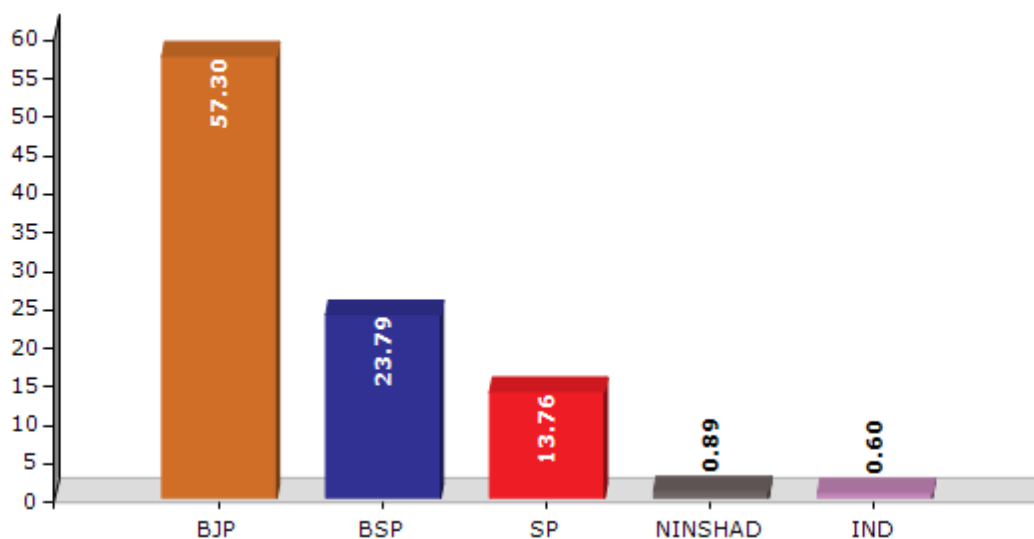
Note : AE : Assembly Election, PE : Assembly Segment of Parliamentary Election

Historical Summary Election Results

Summary Result of Assembly Election - 2017

Candidate Name	Party	Votes	Votes %
Ramapati Shastri	BJP	102862	57.3
Ramesh Chandra	BSP	42701	23.79
Ram Bishun Azad	SP	24695	13.76
Shiv Bahadur	NINSHAD	1599	0.89
Virendra Kumar	IND	1070	0.6
Deen Bandhu	IND	1034	0.58
Subhash Chand	BMUP	804	0.45
Praveen Kumar Rao	JANADIP	760	0.42
Rajendra Prasad	IND	630	0.35
Ram Narayan	IND	597	0.33
	NOTA	2769	1.54

Votes Percentage of Top Parties - 2017



Polling Station Level Election Results

Number and Name of Polling Stations (PS) (2022)

Number of Polling Stations	Name of Polling Stations	Number of Polling Stations	Name of Polling Stations
1	Primary Pathsala Poorvi Bhag Koyli Jungle	22	Kanya Primary Pathsala Achalpur
2	Primary Pathsala Pakshmi Bhag Koyli Jungle	23	Primary Pathshala Lonianpurwa Achalpur
3	Primary Pathshala Uttari Bhag Lodhiya Ghata	24	Primary Pathshala Kamra No. 1 Sahibapur
4	Primary Pathshala Dakshni Bhag Lodhiya Ghata	25	Primary Pathshala Kamra No.2 Sahibapur
5	Primary Pathshala Purekhal	26	Primary Pathshala Karaunda
6	Primary Pathshala Purvi Bhag Chetpur	27	Primary Pathshala Ashokpur Room No.1
7	Primary Pathshala Pachmi Bhagchetpur	28	Primary Pathshala Ashokpur Room No.2
8	Junior High School Nagva Room No. 1	29	Primary Pathshala Barkuiyya
9	Junior High School Nagva Room No. 2	30	Primary Pathshala Mirjapur
10	Junior High School Nagva Room No. 3	31	Kanya Primary Pathsala Kamra No.1 Sohana
11	Primary Pathshala Pure Humayu Nagwa	32	Kanya Primary Pathsala Kamra No.2 Sohana
12	Primary Pathshala Bankasiya	33	Primary Pathshala Pedrahi
13	Primary Pathshala Banghusra Room No. 1	34	Primary Pathshala Bhikhampur
14	Primary Pathshala Banghusra Room No. 2	35	Primary Pathshala Dumreehadeeh Room No.1
15	Primary Pathshala Purvi Bhag Jagdeeshpur Katra	36	Primary Pathshala Dumreehadeeh Room No.2
16	Primary Pathshala Pachmi Bhag Jagdeeshpur Katra	37	Primary Pathshala Khiriya Room No.1
17	Primary Pathshala Bhatbhani	38	Primary Pathshala Khiriya Room No.2
18	Junior High School Imliya	39	Primary Pathshala Kamra No.1 Majhgawa
19	Primary Pathshala Dhodhiyapara Atirikt Kachh. 1	40	Primary Pathshala Kamra No. 2 Majhgawa
20	Primary Pathshala Kamra No.1 Dhodhiyapara	41	Primary Pathshala Mathepur
21	Primary Pathshala Kamra No.2 Dhodhiyapara	42	Primary Pathshala Badi Kharhari Mathepur

Contd....

Polling Station Level Election Results

Polling Station-wise Votes Secured by Overall Top Five Parties in Mankapur Assembly in Assembly Election (AE) under Gonda Parliamentary Constituency in Uttar Pradesh (2022)

Number of Polling Station	Winner - Ramapati Shastri (BJP)	Runner-up - Ramesh Chandra Gautam (SP)	3rd - Shyam Narayan (BSP)	4th - Santosh (INC)	5th - Chandramani Kumar (PPID)	NOTA	Other	Total Votes Secured
36	195	92	3	0	2	1	1	294
37	282	119	8	0	3	13	5	430
38	290	72	4	1	3	5	6	381
39	371	167	9	1	2	6	5	561
40	254	58	0	0	0	2	3	317
41	219	139	9	2	1	8	5	383
42	309	214	8	2	2	4	15	554
43	382	69	5	2	4	1	7	470
44	302	196	21	5	2	7	4	537
45	411	110	12	7	2	7	13	562
46	356	66	2	1	3	10	9	447
47	206	170	7	0	0	3	8	394
48	256	72	1	2	1	10	5	347
49	324	109	13	0	0	3	3	452
50	241	134	12	2	0	2	2	393
51	318	31	7	0	1	4	2	363
52	320	49	1	2	2	0	3	377
53	221	178	11	2	3	4	16	435
54	200	171	12	2	3	5	7	400
55	326	182	25	8	5	5	17	568
56	313	169	2	9	1	4	6	504
57	227	303	21	4	2	8	5	570
58	273	271	3	1	0	9	3	560
59	67	434	29	5	6	12	12	565
60	85	236	13	0	1	1	9	345
61	73	263	8	1	0	4	6	355
62	229	102	20	0	1	4	5	361
63	39	230	3	1	0	0	7	280
64	354	191	13	2	3	8	11	582
65	359	160	9	0	4	2	8	542
66	392	174	3	1	1	9	9	589
67	476	105	3	1	1	9	3	598
68	244	150	15	1	4	1	2	417
69	200	157	5	0	1	3	10	376
70	59	274	9	1	0	1	2	346

Contd....

Polling Station Level Election Results

Winner, Runner-up and 3rd Party Position & Winning Margin According to Polling Stations in Mankapur Assembly in Assembly Election (AE) under Gonda Parliamentary Constituency in Uttar Pradesh (2022)

Polling Station Number	Winner Party	Winner Votes (%)	Runner-up Party	Runner-up Votes (%)	Winning Margin Votes (%)	Third Party	Third Party Votes (%)	Other Votes (%)
71	BJP	244 (61)	SP	143 (35.75)	101 (25.25)	BSP	2 (0.5)	11 (2.75)
72	BJP	286 (55.53)	SP	193 (37.48)	93 (18.05)	BSP	12 (2.33)	24 (4.66)
73	BJP	140 (51.09)	SP	119 (43.43)	21 (7.66)	BSP	6 (2.19)	9 (3.28)
74	BJP	284 (47.65)	SP	280 (46.98)	4 (0.67)	BSP	24 (4.03)	8 (1.34)
75	BJP	432 (68.03)	SP	149 (23.46)	283 (44.57)	BSP	28 (4.41)	26 (4.09)
76	BJP	413 (68.26)	SP	159 (26.28)	254 (41.98)	BSP	15 (2.48)	18 (2.98)
77	BJP	166 (77.57)	SP	41 (19.16)	125 (58.41)	BSP	1 (0.47)	6 (2.8)
78	BJP	352 (63.65)	SP	163 (29.48)	189 (34.17)	BSP	22 (3.98)	16 (2.89)
79	BJP	351 (58.21)	SP	141 (23.38)	210 (34.83)	BSP	89 (14.76)	22 (3.65)
80	BJP	283 (60.08)	SP	173 (36.73)	110 (23.35)	BSP	7 (1.49)	8 (1.7)
81	BJP	228 (63.87)	SP	111 (31.09)	117 (32.78)	BSP	4 (1.12)	14 (3.92)
82	BJP	321 (51.11)	SP	302 (48.09)	19 (3.02)	IND (S)	3 (0.48)	2 (0.32)
83	BJP	378 (56.17)	SP	264 (39.23)	114 (16.94)	BSP	7 (1.04)	24 (3.57)
84	BJP	494 (68.04)	SP	210 (28.93)	284 (39.11)	BSP	7 (0.96)	15 (2.07)
85	BJP	403 (58.07)	SP	266 (38.33)	137 (19.74)	BSP	10 (1.44)	15 (2.16)
86	BJP	440 (71.54)	SP	155 (25.2)	285 (46.34)	BSP	8 (1.3)	12 (1.95)
87	BJP	159 (69.13)	SP	63 (27.39)	96 (41.74)	BSP	4 (1.74)	4 (1.74)
88	BJP	510 (80.19)	SP	85 (13.36)	425 (66.83)	BSP	17 (2.67)	24 (3.77)
89	BJP	342 (58.86)	SP	204 (35.11)	138 (23.75)	BSP	19 (3.27)	16 (2.75)
90	BJP	235 (73.21)	SP	63 (19.63)	172 (53.58)	BSP	14 (4.36)	9 (2.8)
91	BJP	380 (61.19)	SP	129 (20.77)	251 (40.42)	BSP	75 (12.08)	37 (5.96)
92	BJP	394 (72.96)	SP	108 (20)	286 (52.96)	BSP	24 (4.44)	14 (2.59)
93	SP	210 (50.72)	BJP	178 (43)	32 (7.72)	BSP	10 (2.42)	16 (3.86)
94	BJP	226 (57.65)	SP	143 (36.48)	83 (21.17)	BSP	3 (0.77)	20 (5.1)
95	SP	274 (47.16)	BJP	268 (46.13)	6 (1.03)	BSP	12 (2.07)	27 (4.65)
96	SP	240 (50.53)	BJP	146 (30.74)	94 (19.79)	BSP	42 (8.84)	47 (9.89)
97	BJP	249 (58.87)	SP	142 (33.57)	107 (25.3)	BSP	17 (4.02)	15 (3.55)
98	SP	307 (62.53)	BJP	135 (27.49)	172 (35.04)	BSP	34 (6.92)	15 (3.05)
99	BJP	151 (40.81)	SP	151 (40.81)	0 (0)	BSP	50 (13.51)	18 (4.86)
100	BJP	342 (60.75)	SP	197 (34.99)	145 (25.76)	BSP	6 (1.07)	18 (3.2)
101	BJP	132 (50.38)	SP	119 (45.42)	13 (4.96)	PPID	3 (1.15)	8 (3.05)
102	SP	308 (63.64)	BJP	133 (27.48)	175 (36.16)	BSP	17 (3.51)	26 (5.37)
103	BJP	180 (61.43)	SP	90 (30.72)	90 (30.71)	BSP	6 (2.05)	17 (5.8)
104	BJP	161 (63.39)	SP	50 (19.69)	111 (43.7)	BSP	11 (4.33)	32 (12.6)
105	BJP	292 (49.32)	SP	260 (43.92)	32 (5.4)	BSP	11 (1.86)	29 (4.9)

Contd....

Socio-Economic Amenities - Rural

Access to Education Facilities

Particulars	Number of Villages (% of Population)				
	Available	Not Available	If Not Available (Distance of Nearest Facility)		
			A	B	C
Govt. Primary School	188 (86)	71 (14)	41 (5)	1 (0)	0 (0)
Private Primary School	27 (14)	232 (86)	2 (0)	0 (0)	0 (0)
Govt. Middle School	105 (56)	154 (44)	84 (20)	10 (4)	3 (0)
Private Middle School	22 (11)	237 (89)	23 (9)	0 (0)	1 (0)
Govt. Secondary School	19 (12)	240 (88)	47 (18)	50 (19)	5 (1)
Private Secondary School	14 (6)	245 (94)	75 (28)	19 (6)	1 (0)
Govt. Senior Secondary School	13 (9)	246 (91)	48 (21)	51 (18)	9 (3)
Private Senior Secondary School	9 (3)	250 (97)	62 (24)	29 (8)	3 (2)
Govt. Arts and Science Degree College	1 (1)	258 (99)	14 (6)	23 (8)	35 (12)
Private Arts and Science Degree College	0 (0)	259 (100)	43 (17)	65 (24)	38 (15)
Govt. Engineering College	0 (0)	259 (100)	1 (0)	5 (2)	126 (46)
Private Engineering College	0 (0)	259 (100)	6 (3)	8 (4)	53 (22)
Govt. Medicine College	0 (0)	259 (100)	2 (2)	5 (3)	134 (49)
Private Medicine College	0 (0)	259 (100)	3 (1)	3 (1)	45 (16)
Govt. Management Institute	0 (0)	259 (100)	1 (1)	8 (2)	118 (42)
Private Management Institute	0 (0)	259 (100)	0 (0)	1 (1)	62 (27)
Govt. Polytechnic	0 (0)	259 (100)	4 (2)	11 (3)	181 (68)
Private Polytechnic	0 (0)	259 (100)	0 (0)	0 (0)	23 (10)
Govt. Vocational Training School/ITI	1 (1)	258 (99)	17 (4)	33 (12)	133 (54)
Private Vocational Training School/ITI	0 (0)	259 (100)	0 (0)	1 (1)	21 (9)
Govt. Non Formal Training Centre	0 (0)	259 (100)	6 (2)	16 (5)	78 (29)
Private Non Formal Training Centre	0 (0)	259 (100)	0 (0)	0 (0)	6 (3)
Govt. School For Disabled	0 (0)	259 (100)	1 (0)	7 (2)	63 (27)
Private School For Disabled	0 (0)	259 (100)	0 (0)	0 (0)	16 (6)
Government Others	0 (0)	259 (100)	1 (0)	2 (0)	10 (5)
Private Others	0 (0)	259 (100)	2 (1)	1 (0)	2 (1)

Note : Distance A : Less than 5 km; B : Between 5-10 km; C : 10+ km.; Source : Data Analysis is based on 2011 Census.

DISCLAIMER

The Terms of Use and Disclaimer of Datanet India Private Limited (hereinafter referred to as "Datanet") for use of this analysis report of **Mankapur Assembly Constituency (Mankapur Vidhan Sabha) :-**

1. **Assembly Factbook™** is a Registered Trade Mark owned by Datanet.
2. All the maps are sketched and graphical representation only and have not been drawn to the scale and also not to represent the actual geographical area or boundary of the unit.
3. The data for the aforesaid analysis is based on authentic sources and has been culled from the various publications of Census, CSO and NSSO for district and block level data, various central and state government departments, Central & State Elections Commissions and the concerned Returning Officers' releases, Electoral Rolls, Election results and allied publications, internal assessment, surveys, estimates and analysis. Therefore, certain adjustment of data at micro level may have been done to arrive closer to the macro data.
4. Data have been provided on an "As Is" and "As AVAILABLE" basis
5. The colours shown in the maps or diagram and charts of a particular party, alliance or AC are indicative and do not represent them.
6. This publication which includes maps, sheets, graphs and data would be the property under copyright of Datanet only. The user may use these for its internal study, analysis and research purposes. It's public display, re-selling or any commercial uses by the user are not allowed.
7. Datanet has taken due care and caution in compilation and processing of data and allied information, but does not guarantee the accuracy, adequacy or completeness of any information/analysis and will be not responsible for any errors or omissions or for the results obtained from the use of such information/analysis.
8. All the contents for the publication have been culled from various authentic sources and Datanet reasonably believes such sources to be reliable, but does not make any representations, express or implied as to the accuracy or fitness of use of such information. The information or contents of the information/analysis do not constitute advice and should not be relied upon in making (or refraining from making) any decision. Any reliance placed upon the information provided by Datanet is the sole responsibility and strictly at the user's risk.
9. In no event will Datanet be liable for any damages (including, without limitation, damages for loss of business projects, or loss of profits) arising in contract, tort or otherwise from the use of or inability to use any of its contents, or from any action taken (or refrained from being taken) as a result of using the analysis or any of its contents. Datanet its directors, owners, editors, officials, employees, distributor and agents or any associate will not be liable for any errors in the information contained or any consequences arising from the use of the contents of the provided information/analysis.
10. If any provision of these terms and conditions is held invalid or illegal or unenforceable for any reason by any court of competent jurisdiction, such provision shall be severed and the remainder of provisions of the terms and conditions shall continue in full force and effect as if the Term of Use had been executed with the invalid, illegal or unenforceable provision eliminated.
11. If there are any discrepancies in the information provided, please bring it to attention of Datanet for suitable rectification measures.

**Buy Online This Complete Book At
Datanet India eBooks Store**

www.indiastatpublications.com

or go directly at

[http://www.indiastatpublications.com/
Assembly_factbook/Uttar Pradesh/Gonda/ Mankapur](http://www.indiastatpublications.com/Assembly_factbook/Uttar%20Pradesh/Gonda/Mankapur)

 **india**stat**elections**

ISBN : 978-93-5905-239-7



9 789359 052397