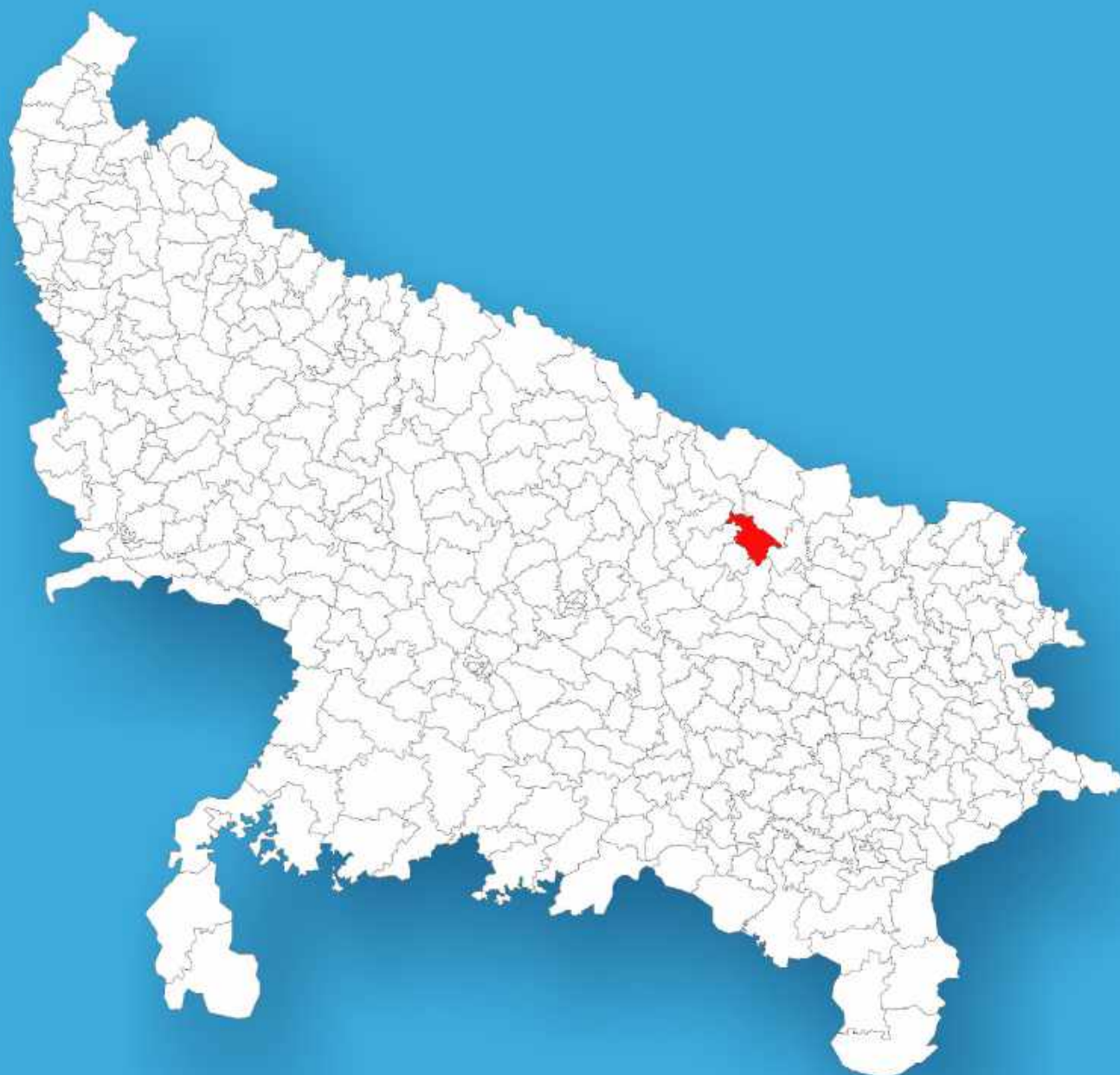




Uttar Pradesh

# Assembly Factbook™

Mehnaun Assembly Constituency



Key Electoral Data of Mehnaun  
Assembly Constituency (Vidhan Sabha)

Uttar Pradesh

# **Assembly Factbook™**

Mehnaun Assembly Constituency



Mehnaun Vidhan Sabha

**Editor & Director**

Dr. R.K. Thukral

**Research Editor**

Dr. Shafeeq Rahman

**Compiled, Researched and Published by  
Datanet India Pvt. Ltd.**

D-100, 1st Floor,

Okhla Industrial Area, Phase-I,

New Delhi- 110020.

Ph.: 91-11- 43580781-84

Email : support@indiastatpublications.com

Website : www.indiastatelections.com

**Online Book Store :**

www.indiastatpublications.com

**Report No. :** AFB/UP-295-0125

**ISBN :** 978-93-5905-859-7

**First Edition :** January, 2018

**Eighth Updated Edition :** January, 2025

**Price :** Rs.11500/-

US\$ 310

**© Datanet India Pvt. Ltd.**

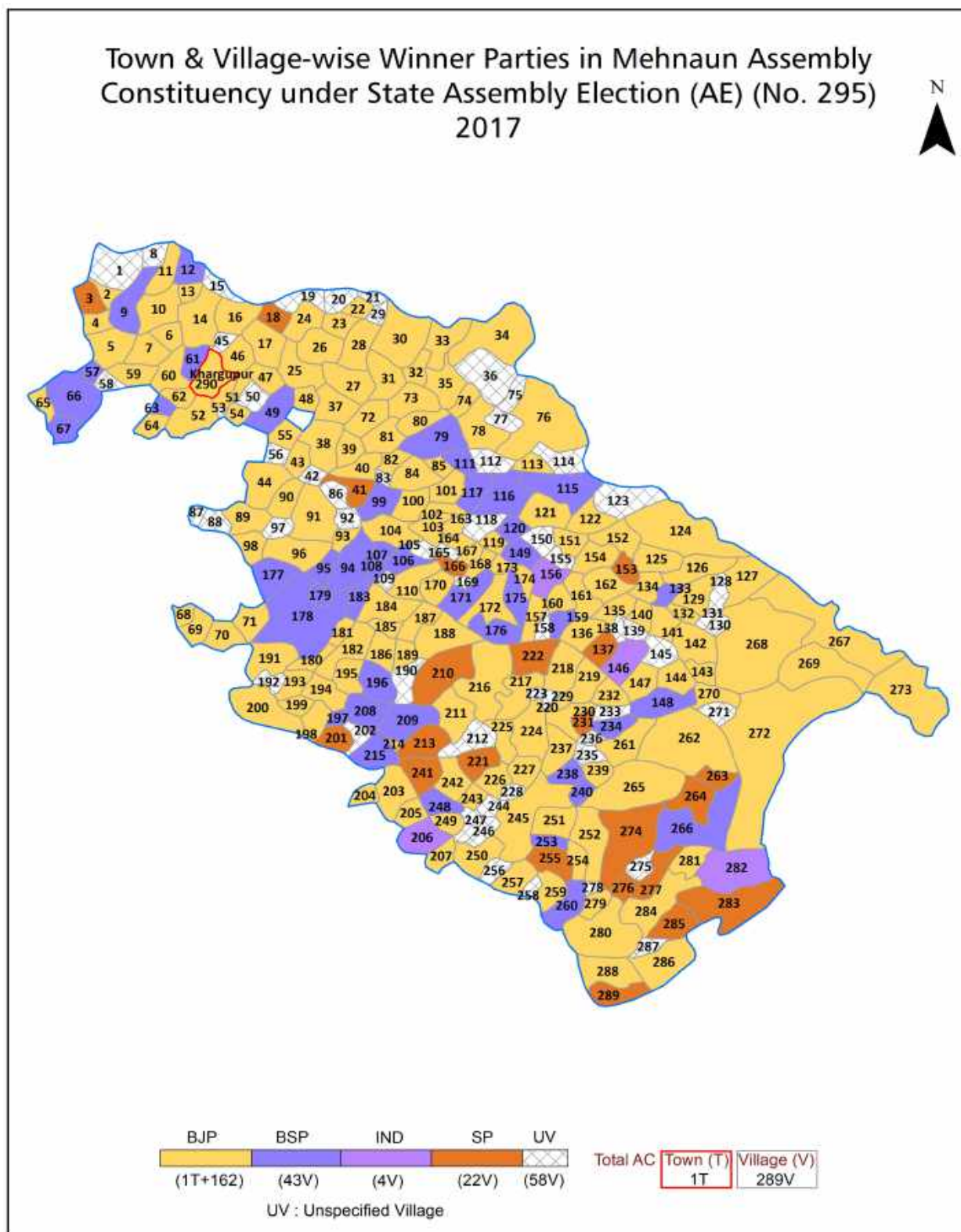
All rights reserved. No part of this book may be reproduced, stored in a retrieval system or transmitted in any form or by any means, mechanical photocopying, photographing, scanning, recording or otherwise without the prior written permission of the publisher. Please refer to Disclaimer at page no. 308 for the use of this publication.

Printed in India

No.	Particulars	Page No.
	<b>Introduction</b>	
1	Assembly Constituency - (Vidhan Sabha) at a Glance   Features of Assembly as per Delimitation Commission of India (2008)	1-2
	<b>Location and Political Maps</b>	
2	Location Map   Boundaries of Assembly Constituency - (Vidhan Sabha) in District   Boundaries of Assembly Constituency under Parliamentary Constituency - (Lok Sabha)   Town & Village-wise Winner Parties-2024, 2022, 2019, 2017, 2014, 2012 and 2009	3-11
	<b>Administrative Setup (2011)</b>	
3	District   Sub-district   Towns   Villages   Inhabited Villages   Uninhabited Villages   Village Panchayat   Intermediate Panchayat	12-25
	<b>Demographics (2011)</b>	
4	Population   Households   Rural/Urban Population   Towns and Villages by Population Size   Sex Ratio (Total & 0-6 Years)   Religious Population   Social Population   Literacy Rate	26-27
	<b>Electoral Features</b>	
5	Important Dates of Last Elections Held   Electors by Gender   Service Electors   Voters   Voters Turnout   Polling Stations & Average Number of Electors per Polling Station   Electors by Age Group   Present Elected Representatives	28-33
	<b>Historical Summary Election Results</b>	
6	Vote Share of Major Parties   Winning Margin (Number & Percentage)   Polarity of Parties   Summary Result of Assembly Segment of Parliamentary Election 2024, 2019, 2014 and 2009   Summary Result of Assembly Elections 2022, 2017 and 2012	34-42
	<b>Polling Station Level Election Results</b>	
7	Name and Number of Polling Station 2024, 2022, 2019, 2017, 2014, 2012 and 2009   Polling Station-wise Electors, Voters & Voters Turnout 2024, 2022, 2019, 2017, 2014, 2012 and 2009   Polling Station wise Elections Results 2024, 2022, 2019, 2017, 2014, 2012 and 2009	43-267
8	<b>Panchayat and Local Bodies Election Results</b> Panchayat Result 2015   Urban Local Bodies Result 2012	268-286
	<b>Share of Assembly Constituency</b>	
9	Share of Assembly Constituency - (Vidhan Sabha) in State, District and Parliamentary Constituency - (Lok Sabha)	287
	<b>Socio-Economic Amenities (2011)</b>	
10	Access to Administrative Units   Agricultural, Manufacturing and Industrial Commodities   Demographic Indicators   Education   Health & Manpower   Drinking Water Supply   Sanitation   Entertainment and Recreations Infrastructure   Power   Food Allocation Distribution and Marketing of Agriculture Commodities Infrastructure   Transport and Road Infrastructure   Communication   Banking and Financial Services   Land Use   Irrigation Source	289-303
11	<b>Abbreviation &amp; Sources</b>	304-307
12	<b>Disclaimer</b>	308



## Location & Political Map



## Administrative Setup

### List of Village Panchayat & Intermediate Panchayat (Block) Name - 2011

Village Name	Village Panchayat Name	Intermediate Panchayat Name
Achal Nagar	Hindunagar Baki	Rupaidih
Achalpur	Bachhipur	Mujhana
Achlapur	Beermapur	Rupaidih
Achlapur Bargadhi	Parsada	Rupaidih
Ahrolia	Aiharrolia	Itia Thok
Akdega	Iatiathok	Itia Thok
Ameha	Birmapur	Itia Thok
Amreebharia Khas	Shiv Puria	Itia Thok
Amwakhudai Nagar	Hindunagar Baki	Rupaidih
Arjunpur	Arjunpur	Itia Thok
Ayah	Ayah	Itia Thok
Bachipur	Bahipur	Mujhana
Baddoura Bazar	Sisai Jangal	Rupaidih
Baghi	Baghi	Itia Thok
Baghi Bhari	Bahe Kuwa	Itia Thok
Bagulhi	Koniya Bankar	Itia Thok
Bahe Kuwan	Itiya Thok	Itia Thok
Bahlolpur	Sisai Bahlolpur	Itia Thok
Baijpur	Vaijpur	Mujhana
Bakahrwa	Pure Dati	Itia Thok
Baluakakra	Devaria Khas	Rupaidih
Bangain	Banmai	Mujhana
Banghusra	Banghusra	Rupaidih
Banjaria	Shiv Puria	Itia Thok
Bankasiha Shiv Ratan Singh	Vankasiya Shivratan Singh	Mujhana
Bankasiya	Raniyapur	Rupaidih
Bankati Arjun Singh	Meghwa	Mujhana
Bankati Suryabali Singh	Bankarisurya Balisingh	Mujhana
Bankatwa	Nidhan Nagar	Rupaidih

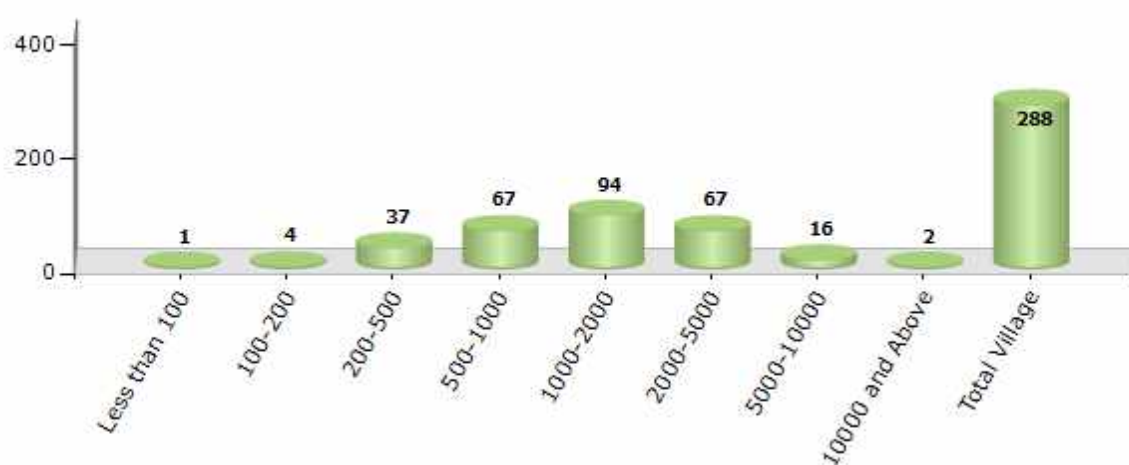
Contd....

## Demographics

### Number of Villages by Population Size - 2011

Less than 100	100-200	200-500	500-1000	1000-2000	2000-5000	5000-10000	10000 and Above	Total Village
1	4	37	67	94	67	16	2	288

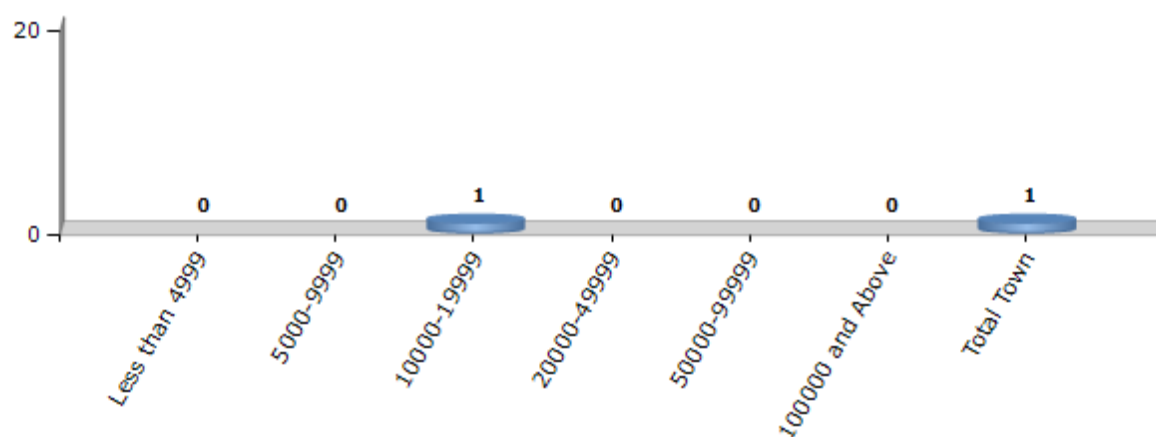
Number of Villages by Population Size - 2011



### Number of Towns by Population Size - 2011

Less than 4999	5000-9999	10000-19999	20000-49999	50000-99999	100000 and Above	Total Town
0	0	1	0	0	0	1

Number of Towns by Population Size - 2011

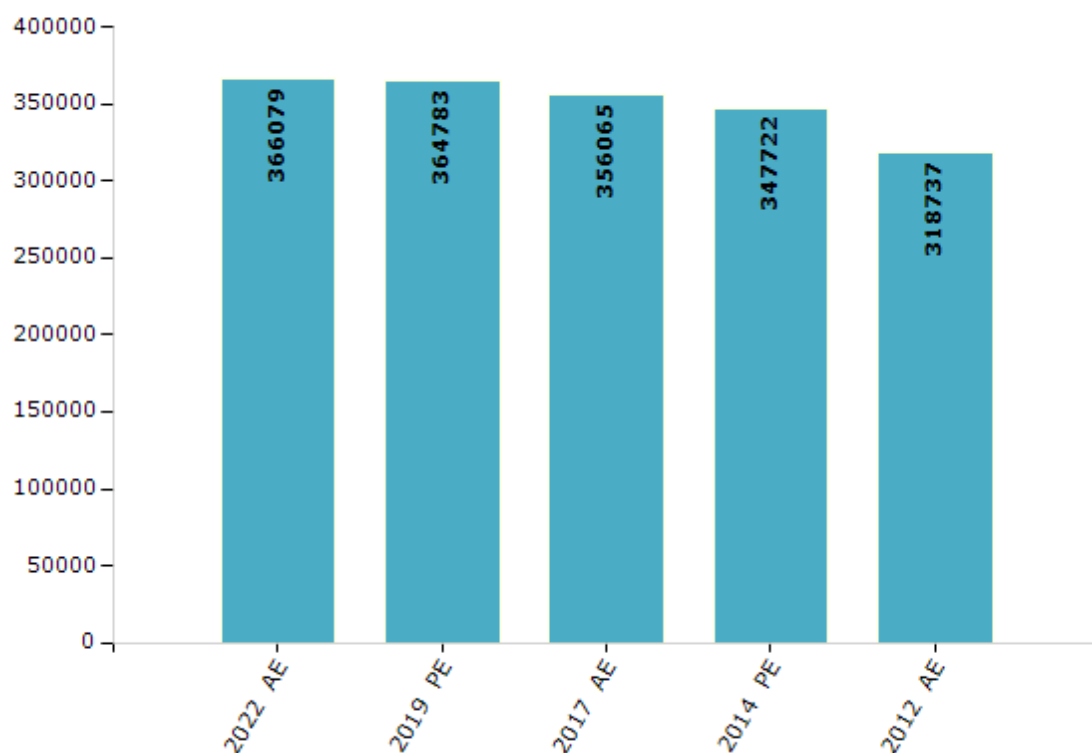


## Electoral Features

### Electors by Male & Female

Year	Male	Female	Others	Total	Year	Male	Female	Others	Total
2022 AE	197632	168434	13	366079	1991 AE	-	-	-	-
2019 PE	197856	166916	11	364783	1989 AE	-	-	-	-
2017 AE	194147	161908	10	356065	1985 AE	-	-	-	-
2014 PE	190492	157220	10	347722	1980 AE	-	-	-	-
2012 AE	175428	143298	11	318737	1977 AE	-	-	-	-
2009 PE	-	-	-	-	1974 AE	-	-	-	-
2007 AE	-	-	-	-	1969 AE	-	-	-	-
2004 PE	-	-	-	-	1967 AE	-	-	-	-
2002 AE	-	-	-	-	1962 AE	-	-	-	-
1999 PE	-	-	-	-	1957 AE	-	-	-	-
1996 AE	-	-	-	-	1952 AE	-	-	-	-
1993 AE	-	-	-	-					

Number of Electors



**Note :** AE : Assembly Election, PE : Assembly Segment of Parliamentary Election

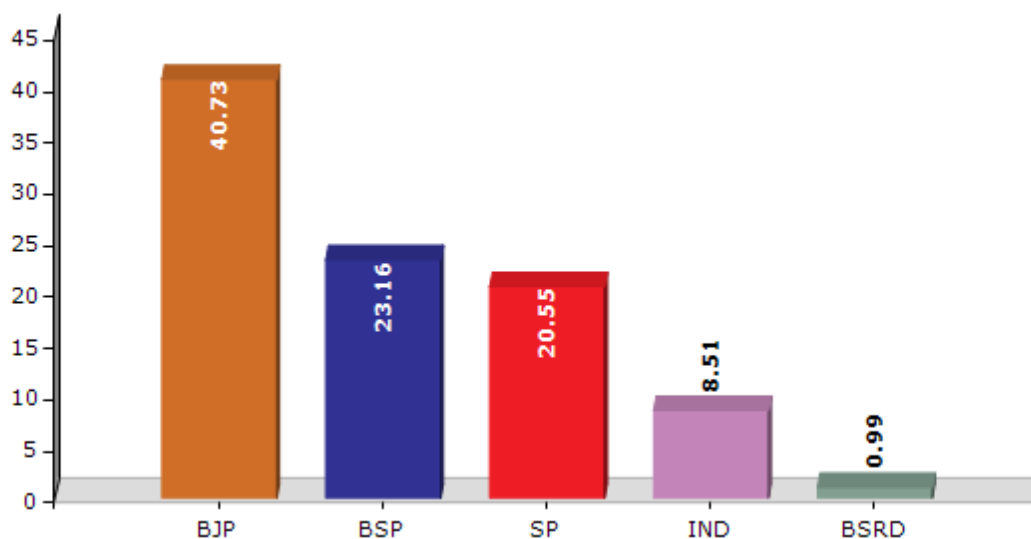


## Historical Summary Election Results

### Summary Result of Assembly Election - 2017

Candidate Name	Party	Votes	Votes %
Vinay Kumar	BJP	84304	40.73
Arshad Ali Khan	BSP	47926	23.16
Rahul Shukla	SP	42526	20.55
Pratibha Singh	IND	17619	8.51
Madhuri Tiwari	BSRD	2041	0.99
Hanoman Prasad	IND	1944	0.94
Savit Ali	IND	1651	0.8
Ambika Dutt Verma	RLD	1532	0.74
Omprakash	IND	1214	0.59
Siyaram	IND	1137	0.55
Avinash	IND	1072	0.52
Ashok Kumar	IND	815	0.39
Suhavan	BDPTY	631	0.3
Omprakash	IND	540	0.26
	NOTA	2019	0.98

Votes Percentage of Top Parties - 2017



## Polling Station Level Election Results

### Number and Name of Polling Stations (PS) (2022)

Number of Polling Stations	Name of Polling Stations	Number of Polling Stations	Name of Polling Stations
1	Primary Pathshala Kahla Tendua Room No 1	22	Primary Pathshala Pachran
2	Primary Pathshala Kahla Tendua Room No 2	23	Primary Pathshala Khargupur Deengur
3	Primary Pathshala Parsada	24	Primary Pathshala Pratham Lonawa Dargah Room No 1
4	Primary Pathshala Achalapur Bargadahi	25	Primary Pathshala Pratham Lonawa Dargahpratham Lonawa Dargah Room No 2
5	Primary Pathshala Vishunapur Belbhariya Room No 1	26	Primary Pathshala 3Pratham Lonawa Dargah Room No 3
6	Primary Pathshala Vishunapur Belbhariya Room No 2	27	Primary Pathshala Pratham Lonawa Dargah Atirikt Room No. 1
7	Primary Pathshala Vishunapur Belbhariya Room No 3	28	Juniour High School Lonawa Dargah Room No. 1
8	Primary Pathshala Atirikt Kaksha	29	Juniour High School Lonawa Dargah Room No. 2
9	Junior Highschool Vishunapur Belbhariya Room No 1	30	Primary Pathshala Badaura Bazar Room No 1
10	Junior Highschool Vishunapur Belbhariya Room No 2	31	Primary Pathshala Badaura Bazar Room No 2
11	Primary Pathshala Raniyapur	32	Primary Pathshala Achalapur
12	Primary Pathshala Narhariya	33	Panchayat Bhawan Virmapur
13	Primary Pathshala Dudharwa	34	Primary Pathshala Tendua Chaukhadiya Room No 1
14	Primary Pathshala Chhitnapur Room No 1	35	Primary Pathshala Tendua Chaukhadiya Room No2
15	Primary Pathshala Chhitnapur Room No 2	36	Gandhi Adarsh M0 V0 Khargoopur Room No 1
16	Primary Pathshala Bhangha Room No 1	37	Gandhi Adarsh M0 V0 Khargoopur Room No 2
17	Primary Pathshala Bhangaha Room No 2	38	Gandhi Adarsh M0 V0 Kahrgoopur Room No. 3
18	Primary Pathshala Harichadpur	39	Gandhi Adarsh M0 V0 Khargoopur Room No. 4
19	Sanskrit Pathshala Banghusra	40	Gandhi Adarsh M0 V0 Khargoopur Room No. 5
20	Primary Pathshala Chauhatta Room No 1	41	Juniour High School Khargupur Bazar Room No. 1
21	Primary Pathshala Chauhatta Room No 2	42	Juniour High School Khargupur Bazar Room No. 2

Contd....

## Polling Station Level Election Results

### Polling Station-wise Votes Secured by Overall Top Five Parties in Mehnaun Assembly in Assembly Election (AE) under Gonda Parliamentary Constituency in Uttar Pradesh (2022)

Number of Polling Station	Winner - Vinay Kumar (BJP)	Runner-up - Nandita Shukla (SP)	3rd - Shiv Kumar (BSP)	4th - Qutubuddin Khan Diamond (INC)	5th - Om Prakash (IND)	NOTA	Other	Total Votes Secured
36	149	246	6	9	2	0	8	420
37	207	234	7	5	0	0	2	455
38	254	132	16	2	0	0	6	410
39	311	125	4	4	1	0	2	447
40	387	235	6	3	2	0	9	642
41	297	120	1	4	0	0	3	425
42	199	260	4	3	2	0	1	469
43	210	139	5	5	1	0	0	360
44	315	125	3	1	0	0	0	444
45	29	405	3	4	1	0	2	444
46	365	279	24	13	2	0	35	718
47	319	26	14	4	5	0	5	373
48	284	33	94	6	1	0	17	435
49	255	182	38	9	0	0	12	496
50	54	331	6	17	0	0	2	410
51	33	439	8	9	2	0	3	494
52	324	226	2	8	1	0	3	564
53	207	146	17	8	5	0	7	390
54	129	177	30	7	0	0	2	345
55	520	93	46	6	5	0	10	680
56	383	332	15	13	6	0	9	758
57	338	134	152	10	6	0	16	656
58	158	127	62	6	3	0	18	374
59	260	201	28	5	4	0	36	534
60	212	64	25	2	1	0	4	308
61	274	178	47	5	1	0	26	531
62	274	205	59	43	3	0	9	593
63	196	147	120	18	5	0	14	500
64	415	88	54	4	1	0	19	581
65	189	128	38	10	0	0	8	373
66	315	122	16	3	3	0	23	482
67	401	56	18	5	2	0	8	490
68	281	146	19	9	1	0	8	464
69	297	205	98	10	0	0	8	618
70	222	85	12	2	1	0	5	327

Contd....

## Polling Station Level Election Results

**Winner, Runner-up and 3rd Party Position & Winning Margin According to Polling Stations in Mehnaun Assembly in Assembly Election (AE) under Gonda Parliamentary Constituency in Uttar Pradesh (2022)**

Polling Station Number	Winner Party	Winner Votes (%)	Runner-up Party	Runner-up Votes (%)	Winning Margin Votes (%)	Third Party	Third Party Votes (%)	Other Votes (%)
71	SP	296 (71.67)	BJP	85 (20.58)	211 (51.09)	INC	17 (4.12)	15 (3.63)
72	BJP	163 (44.54)	SP	157 (42.9)	6 (1.64)	BSP	35 (9.56)	11 (3.01)
73	BJP	400 (72.33)	SP	96 (17.36)	304 (54.97)	BSP	40 (7.23)	17 (3.07)
74	BJP	372 (54.15)	SP	256 (37.26)	116 (16.89)	BSP	33 (4.8)	26 (3.78)
75	BJP	398 (53.14)	SP	266 (35.51)	132 (17.63)	BSP	39 (5.21)	46 (6.14)
76	BJP	280 (53.44)	SP	135 (25.76)	145 (27.68)	BSP	65 (12.4)	44 (8.4)
77	BJP	318 (70.82)	SP	55 (12.25)	263 (58.57)	BSP	31 (6.9)	45 (10.02)
78	SP	183 (42.36)	BJP	160 (37.04)	23 (5.32)	INC	38 (8.8)	51 (11.81)
79	BJP	391 (66.27)	SP	123 (20.85)	268 (45.42)	BSP	31 (5.25)	45 (7.63)
80	BJP	449 (66.82)	SP	151 (22.47)	298 (44.35)	BSP	38 (5.65)	34 (5.06)
81	BJP	330 (70.36)	SP	77 (16.42)	253 (53.94)	BSP	39 (8.32)	23 (4.9)
82	BJP	342 (62.41)	SP	171 (31.2)	171 (31.21)	BSP	10 (1.82)	25 (4.56)
83	BJP	418 (66.88)	SP	141 (22.56)	277 (44.32)	BSP	50 (8)	16 (2.56)
84	BJP	433 (67.34)	SP	179 (27.84)	254 (39.5)	BSP	14 (2.18)	17 (2.64)
85	BJP	224 (56.57)	SP	122 (30.81)	102 (25.76)	BSP	36 (9.09)	14 (3.54)
86	BJP	157 (42.9)	SP	107 (29.23)	50 (13.67)	BSP	72 (19.67)	30 (8.2)
87	BJP	316 (64.62)	SP	163 (33.33)	153 (31.29)	BSP	5 (1.02)	5 (1.02)
88	BJP	459 (73.91)	SP	153 (24.64)	306 (49.27)	BSP	6 (0.97)	3 (0.48)
89	SP	305 (63.81)	BJP	144 (30.13)	161 (33.68)	BSP	9 (1.88)	20 (4.18)
90	SP	283 (50.9)	BJP	227 (40.83)	56 (10.07)	BSP	21 (3.78)	25 (4.5)
91	BJP	309 (57.12)	SP	208 (38.45)	101 (18.67)	BSP	12 (2.22)	12 (2.22)
92	BJP	237 (48.07)	SP	227 (46.04)	10 (2.03)	BSP	16 (3.25)	13 (2.64)
93	BJP	272 (54.08)	SP	221 (43.94)	51 (10.14)	BSP	7 (1.39)	3 (0.6)
94	BJP	233 (51.89)	SP	207 (46.1)	26 (5.79)	INC	5 (1.11)	4 (0.89)
95	SP	300 (53.48)	BJP	251 (44.74)	49 (8.74)	INC	7 (1.25)	3 (0.53)
96	BJP	208 (48.83)	SP	208 (48.83)	0 (0)	BSP	7 (1.64)	3 (0.7)
97	BJP	215 (54.29)	SP	98 (24.75)	117 (29.54)	BSP	55 (13.89)	28 (7.07)
98	BJP	326 (77.07)	SP	83 (19.62)	243 (57.45)	BSP	3 (0.71)	11 (2.6)
99	BJP	247 (68.04)	SP	101 (27.82)	146 (40.22)	RTORP	9 (2.48)	6 (1.65)
100	BJP	263 (61.02)	SP	136 (31.55)	127 (29.47)	BSP	16 (3.71)	16 (3.71)
101	BJP	203 (55.92)	SP	136 (37.47)	67 (18.45)	BSP	11 (3.03)	13 (3.58)
102	BJP	225 (49.89)	SP	177 (39.25)	48 (10.64)	BSP	45 (9.98)	4 (0.89)
103	SP	186 (50.82)	BJP	116 (31.69)	70 (19.13)	BSP	47 (12.84)	17 (4.64)
104	BJP	220 (47.41)	BSP	145 (31.25)	75 (16.16)	SP	84 (18.1)	15 (3.23)
105	BJP	302 (72.08)	SP	81 (19.33)	221 (52.75)	BSP	26 (6.21)	10 (2.39)

Contd....

## Socio-Economic Amenities - Rural

### Access to Education Facilities

Particulars	Number of Villages (% of Population)				
	Available	Not Available	If Not Available (Distance of Nearest Facility)		
			A	B	C
Govt. Primary School	209 (86)	80 (14)	49 (7)	0 (0)	1 (0)
Private Primary School	42 (21)	247 (79)	4 (1)	0 (0)	0 (0)
Govt. Middle School	92 (51)	197 (49)	112 (26)	20 (6)	4 (1)
Private Middle School	24 (12)	265 (88)	22 (6)	9 (2)	0 (0)
Govt. Secondary School	11 (9)	278 (91)	58 (14)	83 (23)	11 (5)
Private Secondary School	13 (7)	276 (93)	58 (21)	23 (12)	7 (3)
Govt. Senior Secondary School	8 (6)	281 (94)	52 (13)	93 (29)	18 (6)
Private Senior Secondary School	7 (3)	282 (97)	51 (18)	21 (12)	14 (7)
Govt. Arts and Science Degree College	1 (0)	288 (100)	3 (0)	11 (3)	158 (50)
Private Arts and Science Degree College	0 (0)	289 (100)	22 (8)	23 (9)	32 (16)
Govt. Engineering College	0 (0)	289 (100)	1 (0)	2 (1)	204 (74)
Private Engineering College	0 (0)	289 (100)	1 (1)	7 (2)	31 (8)
Govt. Medicine College	0 (0)	289 (100)	1 (0)	2 (1)	213 (75)
Private Medicine College	0 (0)	289 (100)	0 (0)	1 (1)	29 (9)
Govt. Management Institute	0 (0)	289 (100)	0 (0)	2 (1)	204 (74)
Private Management Institute	0 (0)	289 (100)	0 (0)	0 (0)	41 (11)
Govt. Polytechnic	0 (0)	289 (100)	1 (0)	2 (1)	245 (87)
Private Polytechnic	0 (0)	289 (100)	0 (0)	0 (0)	8 (2)
Govt. Vocational Training School/ITI	0 (0)	289 (100)	0 (0)	4 (1)	251 (87)
Private Vocational Training School/ITI	0 (0)	289 (100)	0 (0)	0 (0)	3 (1)
Govt. Non Formal Training Centre	3 (2)	286 (98)	1 (1)	23 (4)	209 (72)
Private Non Formal Training Centre	0 (0)	289 (100)	0 (0)	0 (0)	0 (0)
Govt. School For Disabled	0 (0)	289 (100)	0 (0)	5 (1)	200 (64)
Private School For Disabled	0 (0)	289 (100)	0 (0)	0 (0)	2 (1)
Government Others	0 (0)	289 (100)	0 (0)	0 (0)	37 (11)
Private Others	0 (0)	289 (100)	0 (0)	0 (0)	3 (2)

Note : Distance A : Less than 5 km; B : Between 5-10 km; C : 10+ km.; Source : Data Analysis is based on 2011 Census.



## DISCLAIMER

The Terms of Use and Disclaimer of Datanet India Private Limited (hereinafter referred to as "Datanet") for use of this analysis report of **Mehnaun Assembly Constituency (Mehnaun Vidhan Sabha)** :-

1. **Assembly Factbook™** is a Registered Trade Mark owned by Datanet.
2. All the maps are sketched and graphical representation only and have not been drawn to the scale and also not to represent the actual geographical area or boundary of the unit.
3. The data for the aforesaid analysis is based on authentic sources and has been culled from the various publications of Census, CSO and NSSO for district and block level data, various central and state government departments, Central & State Elections Commissions and the concerned Returning Officers' releases, Electoral Rolls, Election results and allied publications, internal assessment, surveys, estimates and analysis. Therefore, certain adjustment of data at micro level may have been done to arrive closer to the macro data.
4. Data have been provided on an "As Is" and "As AVAILABLE" basis
5. The colours shown in the maps or diagram and charts of a particular party, alliance or AC are indicative and do not represent them.
6. This publication which includes maps, sheets, graphs and data would be the property under copyright of Datanet only. The user may use these for its internal study, analysis and research purposes. It's public display, re-selling or any commercial uses by the user are not allowed.
7. Datanet has taken due care and caution in compilation and processing of data and allied information, but does not guarantee the accuracy, adequacy or completeness of any information/analysis and will be not responsible for any errors or omissions or for the results obtained from the use of such information/analysis.
8. All the contents for the publication have been culled from various authentic sources and Datanet reasonably believes such sources to be reliable, but does not make any representations, express or implied as to the accuracy or fitness of use of such information. The information or contents of the information/analysis do not constitute advice and should not be relied upon in making (or refraining from making) any decision. Any reliance placed upon the information provided by Datanet is the sole responsibility and strictly at the user's risk.
9. In no event will Datanet be liable for any damages (including, without limitation, damages for loss of business projects, or loss of profits) arising in contract, tort or otherwise from the use of or inability to use any of its contents, or from any action taken (or refrained from being taken) as a result of using the analysis or any of its contents. Datanet its directors, owners, editors, officials, employees, distributor and agents or any associate will not be liable for any errors in the information contained or any consequences arising from the use of the contents of the provided information/analysis.
10. If any provision of these terms and conditions is held invalid or illegal or unenforceable for any reason by any court of competent jurisdiction, such provision shall be severed and the remainder of provisions of the terms and conditions shall continue in full force and effect as if the Term of Use had been executed with the invalid, illegal or unenforceable provision eliminated.
11. If there are any discrepancies in the information provided, please bring it to attention of Datanet for suitable rectification measures.

**Buy Online This Complete Book At**  
**Datanet India eBooks Store**

[www.indiastatpublications.com](http://www.indiastatpublications.com)

or go directly at

[http://www.indiastatpublications.com/  
Assembly\\_factbook/Uttar Pradesh/Gonda/ Mehnaun](http://www.indiastatpublications.com/Assembly_factbook/Uttar%20Pradesh/Gonda/Mehnaun)

 **indiastat**elections

ISBN : 978-93-5905-859-7



9 789359 058597