



Uttar Pradesh

Assembly Factbook™

Utraula Assembly Constituency



Key Electoral Data of Utraula
Assembly Constituency (Vidhan Sabha)

Uttar Pradesh

Assembly Factbook™

Utraula Assembly Constituency



Utraula Vidhan Sabha

Editor & Director

Dr. R.K. Thukral

Research Editor

Dr. Shafeeq Rahman

**Compiled, Researched and Published by
Datanet India Pvt. Ltd.**

D-100, 1st Floor,

Okhla Industrial Area, Phase-I,

New Delhi- 110020.

Ph.: 91-11- 43580781-84

Email : support@indiastatpublications.com

Website : www.indiastatelections.com

Online Book Store :

www.indiastatpublications.com

Report No. : AFB/UP-293-0123

ISBN : 978-93-5905-234-2

First Edition : January, 2018

Sixth Updated Edition : January, 2023

Price : Rs.11500/-

US\$ 310

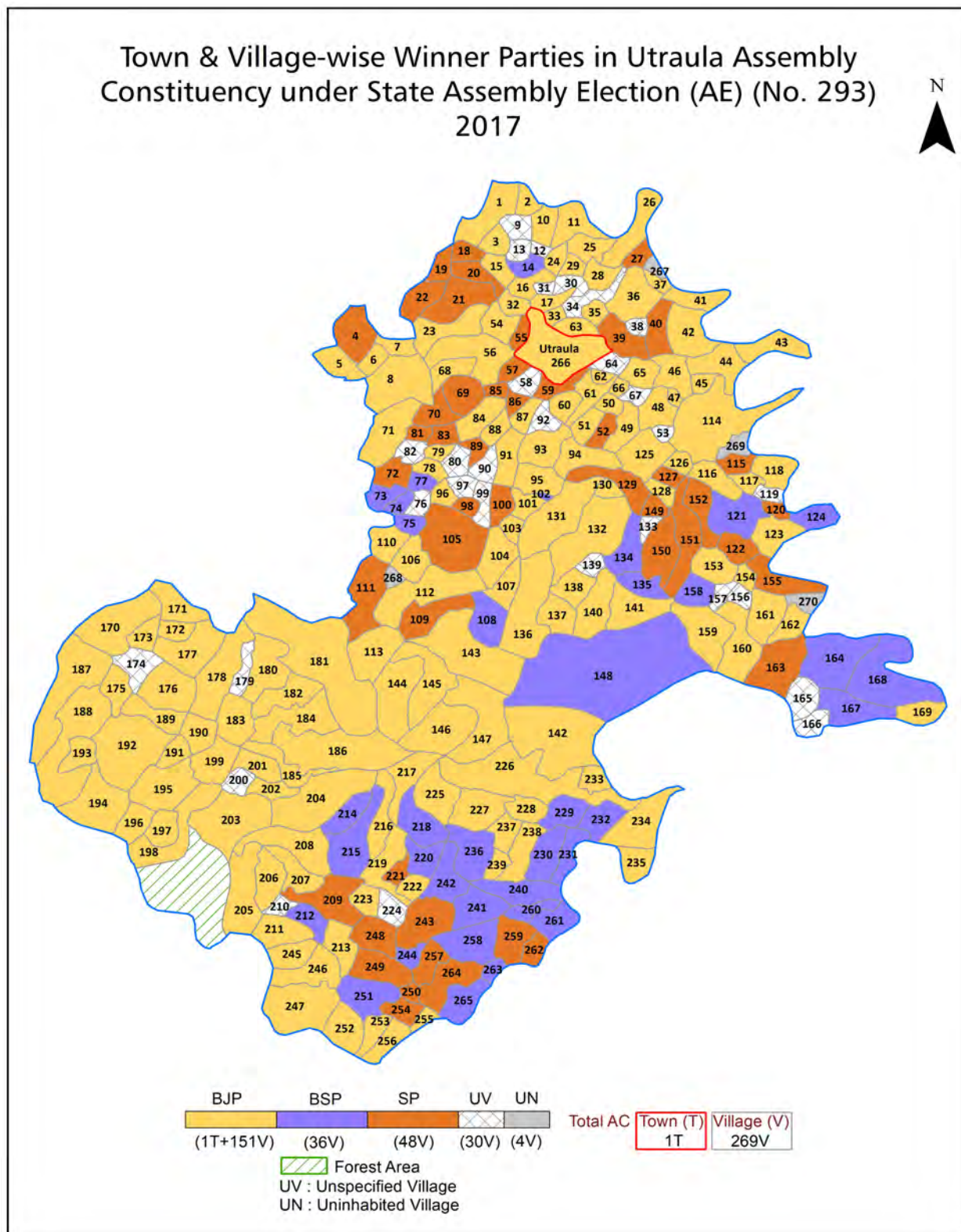
© Datanet India Pvt. Ltd.

All rights reserved. No part of this book may be reproduced, stored in a retrieval system or transmitted in any form or by any means, mechanical photocopying, photographing, scanning, recording or otherwise without the prior written permission of the publisher. Please refer to Disclaimer at page no. 353 for the use of this publication.

Printed in India

No.	Particulars	Page No.
	Introduction	
1	Assembly Constituency - (Vidhan Sabha) at a Glance Features of Assembly as per Delimitation Commission of India (2008)	1-2
	Location and Political Maps	
2	Location Map Boundaries of Assembly Constituency - (Vidhan Sabha) in District Boundaries of Assembly Constituency under Parliamentary Constituency - (Lok Sabha) Town & Village-wise Winner Parties-2022, 2019, 2017, 2014, 2012 and 2009	3-11
	Administrative Setup (2011)	
3	District Sub-district Towns Villages Inhabited Villages Uninhabited Villages Village Panchayat Intermediate Panchayat	12-26
	Demographics (2011)	
4	Population Households Rural/Urban Population Towns and Villages by Population Size Sex Ratio (Total & 0-6 Years) Religious Population Social Population Literacy Rate	27-28
	Electoral Features	
5	Important Dates of Last Elections Held Electors by Gender Service Electors Voters Voters Turnout Polling Stations & Average Number of Electors per Polling Station Electors by Age Group Present Elected Representatives	29-34
	Historical Summary Election Results	
6	Vote Share of Major Parties Winning Margin (Number & Percentage) Polarity of Parties Summary Result of Assembly Segment of Parliamentary Election 2019, 2014, 2009, 2004 and 1999 Summary Result of Assembly Elections 2022, 2017, 2012, 2007, 2002, 1996, 1993, 1991, 1989, 1985, 1980, 1977, 1974, 1969, 1967, 1962, 1957 and 1952	35-64
	Polling Station Level Election Results	
7	Name and Number of Polling Station 2022, 2019, 2017, 2014, 2012 and 2009 Polling Station-wise Electors, Voters & Voters Turnout 2022, 2019, 2017, 2014, 2012 and 2009 Polling Station wise Elections Results 2022, 2019, 2017, 2014, 2012 and 2009	65-311
8	Panchayat and Local Bodies Election Results Panchayat Result 2015 Urban Local Bodies Result 2012	312-331
9	Share of Assembly Constituency Share of Assembly Constituency - (Vidhan Sabha) in State, District and Parliamentary Constituency - (Lok Sabha)	332
	Socio-Economic Amenities (2011)	
10	Access to Administrative Units Agricultural, Manufacturing and Industrial Commodities Demographic Indicators Education Health & Manpower Drinking Water Supply Sanitation Entertainment and Recreations Infrastructure Power Food Allocation Distribution and Marketing of Agriculture Commodities Infrastructure Transport and Road Infrastructure Communication Banking and Financial Services Land Use Irrigation Source	334-348
11	Abbreviation & Sources	349-352
12	Disclaimer	353

Location & Political Map



Administrative Setup

List of Village Panchayat & Intermediate Panchayat (Block) Name - 2011

Village Name	Village Panchayat Name	Intermediate Panchayat Name
Achalpur Chaudhari	Achalpur Chaudhari	Rehra Bazar
Achalpur Ghat	Achalpur Ghat	Rehra Bazar
Achalpur Roop	Achalpur Roop	Rehra Bazar
Adhinpur	Adhinpur	Rehra Bazar
Ahiraula	Babhni Buzurg	Utraula
Ahirauli Bujurg	Ahirauli Bujurg	Rehra Bazar
Aidha	Aidha	Rehra Bazar
Ailara	Ailara	Gaindas Buzurg
Ajagari	Tedhwanwa Waad	Gaindas Buzurg
Allah Nager	Allah Nagar Faguia	Utraula
Allauddinpur	Allauddinpur	Rehra Bazar
Allipur Bujurg	Amri Mariya	Shri Dutt Ganj
Allipur Khurd	Uprauhala	Utraula
Amahawa	Amahawa	Gaindas Buzurg
Amare Bharia	Amare Bharia	Shri Dutt Ganj
Amwa Deoria	Amwa Deoria	Utraula
Atraura	Rahmatpur	Rehra Bazar
Babhan Purwa	Mahuwa Babhan Purwa	Shri Dutt Ganj
Babhanpurwa	Babhanpurwa	Rehra Bazar
Babhni Buzurg	Babhni Buzurg	Utraula
Badahra Kot	Badahra Kot	Utraula
Badalpur Chaukharia	Badalpur Chaukharia	Utraula
Badhari	Badhari	Gaindas Buzurg
Bagahia	Alla Nagar Faguia	Utraula
Bairia Surjanpur	Bairia Surjanpur	Rehra Bazar
Bajaha Hridaya Nager	Rudauli Bujurge	Rehra Bazar
Baksaria	Baksaria	Utraula
Balaha	Balaha	Shri Dutt Ganj
Balua Jangali	Mohammadpur Bajraha	Gaindas Buzurg

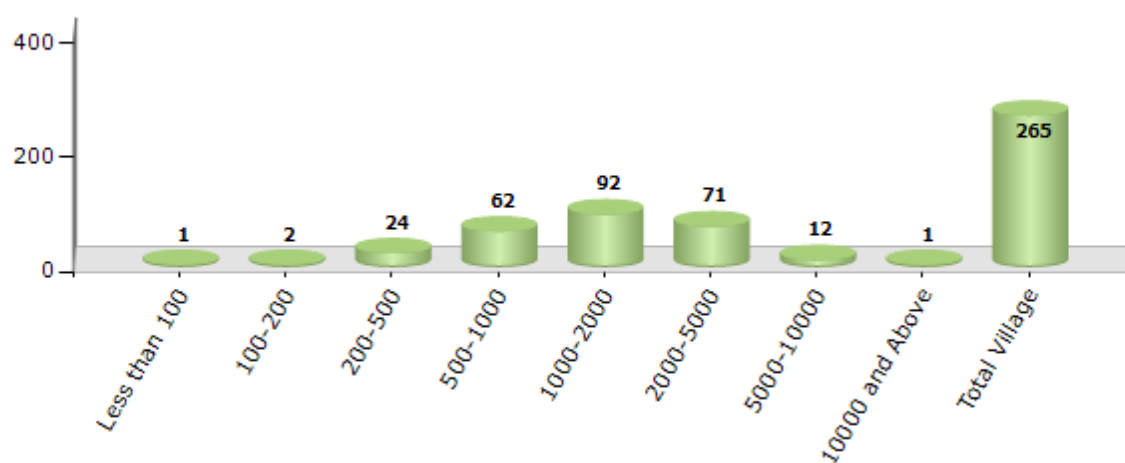
Contd....

Demographics

Number of Villages by Population Size - 2011

Less than 100	100-200	200-500	500-1000	1000-2000	2000-5000	5000-10000	10000 and Above	Total Village
1	2	24	62	92	71	12	1	265

Number of Villages by Population Size - 2011



Number of Towns by Population Size - 2011

Less than 4999	5000-9999	10000-19999	20000-49999	50000-99999	100000 and Above	Total Town
0	0	0	1	0	0	1

Number of Towns by Population Size - 2011



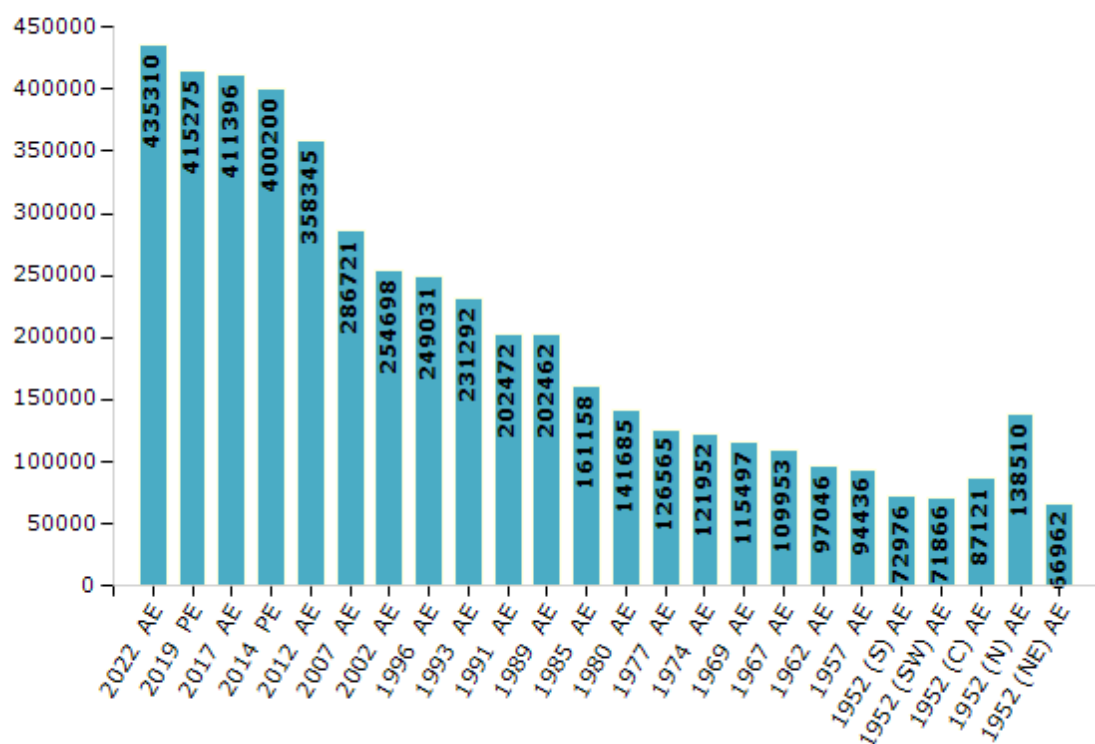
Electoral Features

Electors by Male & Female

Year	Male	Female	Others	Total
2022 AE	237560	197710	40	435310
2019 PE	230617	184641	17	415275
2017 AE	229261	182123	12	411396
2014 PE	223610	176582	8	400200
2012 AE	199413	158928	4	358345
2009 PE	-	-	-	-
2007 AE	153001	133720	-	286721
2004 PE	-	-	-	-
2002 AE	139904	114794	-	254698
1999 PE	-	-	-	-
1996 AE	136544	112487	-	249031
1993 AE	127211	104081	-	231292
1991 AE	111363	91109	-	202472
1989 AE	111355	91107	-	202462

Year	Male	Female	Others	Total
1985 AE	88125	73033	-	161158
1980 AE	76569	65116	-	141685
1977 AE	65824	60741	-	126565
1974 AE	63411	58541	-	121952
1969 AE	60218	55279	-	115497
1967 AE	-	-	-	109953
1962 AE	-	-	-	97046
1957 AE	-	-	-	94436
1952 (S) AE	-	-	-	72976
1952 (SW) AE	-	-	-	71866
1952 (C) AE	-	-	-	87121
1952 (N) AE	-	-	-	138510
1952 (NE) AE	-	-	-	66962

Number of Electors



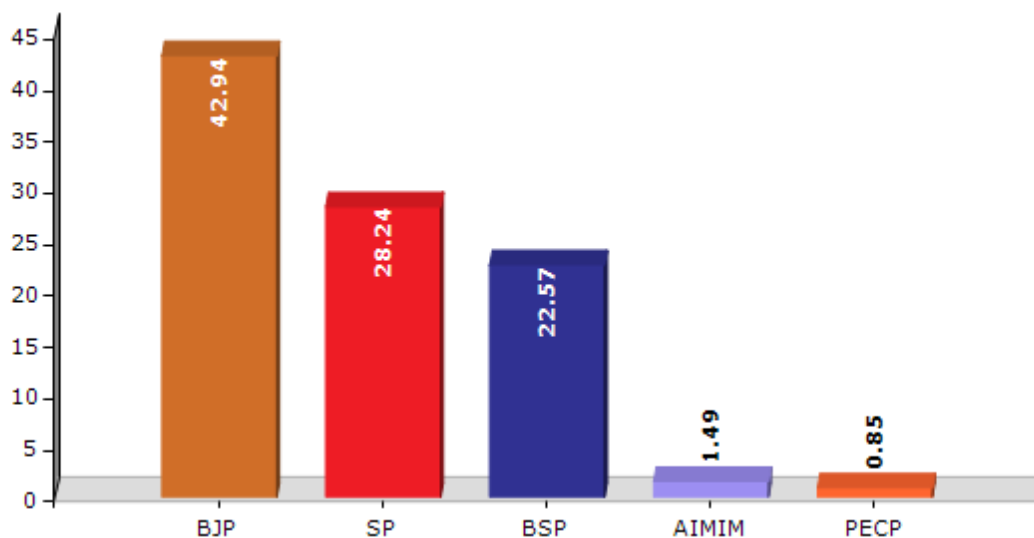
Note : AE : Assembly Election, PE : Assembly Segment of Parliamentary Election

Historical Summary Election Results

Summary Result of Assembly Election - 2017

Candidate Name	Party	Votes	Votes %
Ram Pratap Alias Shashikant Verma	BJP	85240	42.94
Arif Anwar Hashmi	SP	56066	28.24
Parvez Ahmad Alias Parvez Umar	BSP	44799	22.57
Mohammad Nizamullah Khan	AIMIM	2966	1.49
Dharmendra	PECP	1680	0.85
Ram Khilavan	IND	1542	0.78
Heera Lal	IND	863	0.43
Rajeshwari Prasad	IND	792	0.4
Afiroj	IND	790	0.4
Percy Garden Das	IND	539	0.27
Rishi Kumar	IND	510	0.26
Nand Lal	BSRD	439	0.22
Gyan Chand Verma	YVP	323	0.16
	NOTA	1977	1

Votes Percentage of Top Parties - 2017



Polling Station Level Election Results

Number and Name of Polling Stations (PS) (2022)

Number of Polling Stations	Name of Polling Stations	Number of Polling Stations	Name of Polling Stations
1	P.P. Babhan Purwa East	22	P.P. Lalnagar Birda First East
2	P.P. Babhan Purwa West	23	P.P. Lalnagar Birda First West
3	Composite School Allipur Bujurg	24	Composite School Mohanjot West
4	P.P. Amare Bhariya	25	Composite School Mohanjot East
5	P.P. Rasoolpur Chand	26	P.P. Milauli Baghajot
6	P.P. Pipra Ekdanga	27	Composite School Matiyariya Karma West
7	P.P. Barayal	28	Composite School Matiyariya Karma East
8	P.P. Uprahula R0 N0 1	29	P.P. Tilkhi Badhya North Part
9	P.P. Uprahula R0 N0 2	30	P.P. Tilkhi Badhya South Part
10	P.P. Rajpur Mafi	31	P.P. Devariya Arjun
11	P.P. Katra	32	Composite School Mahuwadhani East Part
12	Composite School Baram R0 N0 1	33	Composite School Mahuwadhani West Part
13	Composite School Baram R0 N0 2	34	Composite School Mahuwadhani Extra Room
14	P.P. Kohiniya	35	P.P. Surahiya Dewar
15	P.P. Fattepur	36	P.P. Dodadeeh North Part (Majra Parsauna)
16	P.P. Rustam Nagar	37	P.P. Dodadeeh Middle Part (Majra Parsauna)
17	P.P. Alla Nagar	38	P.P. Dodadeeh South Part (Majra Parsauna)
18	P.P. Faguiya	39	J.H.School Parsauna Composite R0N0 1
19	J.H.School Januki	40	J.H.School Parsauna Composite R0N0 2
20	P.P. Palapur North	41	Composite School Pipra Ram East Part
21	P.P. Palapur South	42	Composite School Pipra Ram West Part

Contd....

Polling Station Level Election Results

Polling Station-wise Votes Secured by Overall Top Five Parties in Utraula Assembly in Assembly Election (AE) under Gonda Parliamentary Constituency in Uttar Pradesh (2022)

Number of Polling Station	Winner - Rampratap Verma Urf Shashikant Verma (BJP)	Runner-up - Hasib Khan (SP)	3rd - Dharendra Pratap Singh Urf Dhiru Singh (INC)	4th - Abdul Mannan (AIMIM)	5th - Ram Pratap (BSP)	NOTA	Other	Total Votes Secured
36	196	130	20	10	39	6	13	414
37	53	219	23	29	12	1	18	355
38	87	192	18	12	58	5	15	387
39	87	133	15	6	15	3	15	274
40	145	117	17	2	32	3	6	322
41	118	90	11	59	61	1	10	350
42	120	159	18	35	21	3	9	365
43	197	165	6	29	3	5	20	425
44	153	11	12	37	11	3	6	233
45	225	82	53	1	121	7	17	506
46	314	91	51	3	135	7	22	623
47	27	264	31	2	3	0	4	331
48	97	143	21	0	7	1	5	274
49	236	140	14	19	13	1	10	433
50	167	79	25	68	13	2	7	361
51	93	117	19	7	9	1	6	252
52	108	170	4	9	8	1	2	302
53	99	119	12	109	10	0	17	366
54	50	85	25	88	2	1	6	257
55	11	90	8	100	1	2	4	216
56	205	186	52	6	2	5	20	476
57	21	103	8	61	12	3	7	215
58	67	123	36	76	10	5	23	340
59	233	141	22	13	4	6	29	448
60	194	173	13	6	41	5	21	453
61	136	196	22	56	7	4	14	435
62	224	167	14	1	5	7	13	431
63	272	67	20	1	7	1	23	391
64	258	53	6	1	21	3	10	352
65	230	141	7	8	3	1	10	400
66	58	206	6	7	5	2	9	293
67	71	149	8	35	1	4	8	276
68	92	212	2	35	0	1	9	351
69	153	166	7	64	6	6	20	422
70	315	97	17	8	19	4	33	493

Contd....

Polling Station Level Election Results

Winner, Runner-up and 3rd Party Position & Winning Margin According to Polling Stations in Utraula Assembly in Assembly Election (AE) under Gonda Parliamentary Constituency in Uttar Pradesh (2022)

Polling Station Number	Winner Party	Winner Votes (%)	Runner-up Party	Runner-up Votes (%)	Winning Margin Votes (%)	Third Party	Third Party Votes (%)	Other Votes (%)
71	BJP	127 (42.33)	SP	112 (37.33)	15 (5)	INC	20 (6.67)	41 (13.67)
72	BJP	223 (59.79)	SP	107 (28.69)	116 (31.1)	BSP	19 (5.09)	24 (6.43)
73	BJP	307 (58.48)	SP	153 (29.14)	154 (29.34)	INC	22 (4.19)	43 (8.19)
74	SP	173 (67.05)	AIMIM	63 (24.42)	110 (42.63)	BJP	16 (6.2)	6 (2.33)
75	SP	163 (61.74)	BJP	42 (15.91)	121 (45.83)	AIMIM	21 (7.95)	38 (14.39)
76	BJP	273 (58.21)	SP	133 (28.36)	140 (29.85)	INC	27 (5.76)	36 (7.68)
77	BJP	273 (72.41)	SP	65 (17.24)	208 (55.17)	INC	18 (4.77)	21 (5.57)
78	BJP	304 (65.1)	SP	127 (27.19)	177 (37.91)	INC	16 (3.43)	20 (4.28)
79	SP	211 (50.12)	BJP	124 (29.45)	87 (20.67)	AIMIM	71 (16.86)	15 (3.56)
80	BJP	341 (67.93)	SP	126 (25.1)	215 (42.83)	INC	17 (3.39)	18 (3.59)
81	BJP	469 (92.14)	SP	18 (3.54)	451 (88.6)	INC	16 (3.14)	6 (1.18)
82	BJP	475 (62.66)	SP	220 (29.02)	255 (33.64)	AIMIM	30 (3.96)	33 (4.35)
83	SP	430 (77.48)	AIMIM	60 (10.81)	370 (66.67)	BJP	46 (8.29)	19 (3.42)
84	SP	521 (82.57)	AIMIM	51 (8.08)	470 (74.49)	BJP	33 (5.23)	26 (4.12)
85	SP	423 (83.43)	AIMIM	68 (13.41)	355 (70.02)	BJP	6 (1.18)	10 (1.97)
86	BJP	334 (72.14)	SP	108 (23.33)	226 (48.81)	INC	11 (2.38)	10 (2.16)
87	BJP	307 (58.7)	SP	174 (33.27)	133 (25.43)	AIMIM	14 (2.68)	28 (5.35)
88	BJP	298 (52.56)	SP	211 (37.21)	87 (15.35)	AIMIM	21 (3.7)	37 (6.53)
89	SP	384 (88.07)	INC	17 (3.9)	367 (84.17)	AIMIM	17 (3.9)	18 (4.13)
90	BJP	351 (65.61)	SP	150 (28.04)	201 (37.57)	INC	13 (2.43)	21 (3.93)
91	SP	203 (64.86)	BJP	59 (18.85)	144 (46.01)	INC	26 (8.31)	25 (7.99)
92	SP	244 (73.72)	INC	31 (9.37)	213 (64.35)	AIMIM	27 (8.16)	29 (8.76)
93	SP	336 (67.47)	BJP	89 (17.87)	247 (49.6)	AIMIM	46 (9.24)	27 (5.42)
94	SP	297 (77.34)	BJP	61 (15.89)	236 (61.45)	AIMIM	13 (3.39)	13 (3.39)
95	SP	441 (80.18)	AIMIM	33 (6)	408 (74.18)	BJP	31 (5.64)	45 (8.18)
96	SP	355 (59.07)	BJP	147 (24.46)	208 (34.61)	INC	48 (7.99)	51 (8.49)
97	SP	213 (51.2)	BJP	135 (32.45)	78 (18.75)	AIMIM	48 (11.54)	20 (4.81)
98	BJP	332 (51.31)	SP	195 (30.14)	137 (21.17)	AIMIM	53 (8.19)	67 (10.36)
99	BJP	326 (57.6)	SP	178 (31.45)	148 (26.15)	INC	27 (4.77)	35 (6.18)
100	BJP	245 (52.58)	SP	149 (31.97)	96 (20.61)	AIMIM	30 (6.44)	42 (9.01)
101	SP	444 (79.43)	BJP	58 (10.38)	386 (69.05)	AIMIM	38 (6.8)	19 (3.4)
102	SP	266 (43.89)	BJP	263 (43.4)	3 (0.49)	AIMIM	48 (7.92)	29 (4.79)
103	BJP	363 (81.76)	SP	40 (9.01)	323 (72.75)	BSP	11 (2.48)	30 (6.76)
104	SP	263 (58.44)	BJP	108 (24)	155 (34.44)	BSP	25 (5.56)	54 (12)
105	SP	286 (66.82)	AIMIM	60 (14.02)	226 (52.8)	BJP	48 (11.21)	34 (7.94)

Contd....

Socio-Economic Amenities - Rural

Access to Education Facilities

Particulars	Number of Villages (% of Population)				
	Available	Not Available	If Not Available (Distance of Nearest Facility)		
			A	B	C
Govt. Primary School	219 (93)	46 (7)	30 (4)	2 (0)	0 (0)
Private Primary School	41 (31)	224 (69)	1 (0)	1 (0)	0 (0)
Govt. Middle School	114 (61)	151 (39)	102 (26)	18 (4)	1 (0)
Private Middle School	24 (25)	241 (75)	9 (3)	6 (3)	0 (0)
Govt. Secondary School	10 (8)	255 (92)	54 (18)	81 (25)	23 (6)
Private Secondary School	14 (21)	251 (79)	42 (15)	21 (7)	4 (1)
Govt. Senior Secondary School	5 (7)	260 (93)	50 (16)	82 (25)	22 (5)
Private Senior Secondary School	13 (16)	252 (84)	34 (12)	27 (9)	14 (6)
Govt. Arts and Science Degree College	2 (1)	263 (99)	1 (0)	9 (2)	26 (11)
Private Arts and Science Degree College	1 (1)	264 (99)	39 (12)	98 (33)	76 (35)
Govt. Engineering College	0 (0)	265 (100)	0 (0)	0 (0)	237 (90)
Private Engineering College	0 (0)	265 (100)	0 (0)	3 (1)	7 (3)
Govt. Medicine College	0 (0)	265 (100)	7 (3)	27 (9)	209 (81)
Private Medicine College	0 (0)	265 (100)	0 (0)	2 (1)	3 (1)
Govt. Management Institute	0 (0)	265 (100)	0 (0)	6 (1)	218 (84)
Private Management Institute	0 (0)	265 (100)	0 (0)	0 (0)	13 (5)
Govt. Polytechnic	0 (0)	265 (100)	0 (0)	0 (0)	250 (96)
Private Polytechnic	0 (0)	265 (100)	0 (0)	0 (0)	3 (1)
Govt. Vocational Training School/ITI	0 (0)	265 (100)	0 (0)	0 (0)	252 (96)
Private Vocational Training School/ITI	0 (0)	265 (100)	0 (0)	0 (0)	0 (0)
Govt. Non Formal Training Centre	0 (0)	265 (100)	3 (1)	22 (6)	216 (85)
Private Non Formal Training Centre	0 (0)	265 (100)	0 (0)	3 (1)	1 (1)
Govt. School For Disabled	0 (0)	265 (100)	0 (0)	3 (1)	214 (84)
Private School For Disabled	0 (0)	265 (100)	0 (0)	0 (0)	0 (0)
Government Others	0 (0)	265 (100)	0 (0)	0 (0)	0 (0)
Private Others	0 (0)	265 (100)	0 (0)	0 (0)	0 (0)

Note : Distance A : Less than 5 km; B : Between 5-10 km; C : 10+ km.; Source : Data Analysis is based on 2011 Census.

DISCLAIMER

The Terms of Use and Disclaimer of Datanet India Private Limited (hereinafter referred to as "Datanet") for use of this analysis report of **Utraula Assembly Constituency (Utraula Vidhan Sabha)** :-

1. **Assembly Factbook™** is a Registered Trade Mark owned by Datanet.
2. All the maps are sketched and graphical representation only and have not been drawn to the scale and also not to represent the actual geographical area or boundary of the unit.
3. The data for the aforesaid analysis is based on authentic sources and has been culled from the various publications of Census, CSO and NSSO for district and block level data, various central and state government departments, Central & State Elections Commissions and the concerned Returning Officers' releases, Electoral Rolls, Election results and allied publications, internal assessment, surveys, estimates and analysis. Therefore, certain adjustment of data at micro level may have been done to arrive closer to the macro data.
4. Data have been provided on an "As Is" and "As AVAILABLE" basis
5. The colours shown in the maps or diagram and charts of a particular party, alliance or AC are indicative and do not represent them.
6. This publication which includes maps, sheets, graphs and data would be the property under copyright of Datanet only. The user may use these for its internal study, analysis and research purposes. It's public display, re-selling or any commercial uses by the user are not allowed.
7. Datanet has taken due care and caution in compilation and processing of data and allied information, but does not guarantee the accuracy, adequacy or completeness of any information/analysis and will be not responsible for any errors or omissions or for the results obtained from the use of such information/analysis.
8. All the contents for the publication have been culled from various authentic sources and Datanet reasonably believes such sources to be reliable, but does not make any representations, express or implied as to the accuracy or fitness of use of such information. The information or contents of the information/analysis do not constitute advice and should not be relied upon in making (or refraining from making) any decision. Any reliance placed upon the information provided by Datanet is the sole responsibility and strictly at the user's risk.
9. In no event will Datanet be liable for any damages (including, without limitation, damages for loss of business projects, or loss of profits) arising in contract, tort or otherwise from the use of or inability to use any of its contents, or from any action taken (or refrained from being taken) as a result of using the analysis or any of its contents. Datanet its directors, owners, editors, officials, employees, distributor and agents or any associate will not be liable for any errors in the information contained or any consequences arising from the use of the contents of the provided information/analysis.
10. If any provision of these terms and conditions is held invalid or illegal or unenforceable for any reason by any court of competent jurisdiction, such provision shall be severed and the remainder of provisions of the terms and conditions shall continue in full force and effect as if the Term of Use had been executed with the invalid, illegal or unenforceable provision eliminated.
11. If there are any discrepancies in the information provided, please bring it to attention of Datanet for suitable rectification measures.

Buy Online This Complete Book At
Datanet India eBooks Store

www.indiastatpublications.com

or go directly at

[http://www.indiastatpublications.com/
Assembly_factbook/Uttar Pradesh/Gonda/ Utraula](http://www.indiastatpublications.com/Assembly_factbook/Uttar%20Pradesh/Gonda/Utraula)

 **indiastat**elections

ISBN : 978-93-5905-234-2



9 789359 052342