



Uttar Pradesh

Assembly Factbook™

Caimpiyarganj Assembly Constituency



Key Electoral Data of Caimpiyarganj
Assembly Constituency (Vidhan Sabha)

Uttar Pradesh
Assembly FactbookTM
Caimpiyarganj Assembly Constituency



Caimpiyarganj Vidhan Sabha

Editor & Director

Dr. R.K. Thukral

Research Editor

Dr. Shafeeq Rahman

**Compiled, Researched and Published by
Datanet India Pvt. Ltd.**

D-100, 1st Floor,

Okhla Industrial Area, Phase-I,

New Delhi- 110020.

Ph.: 91-11- 43580781-84

Email : support@indiastatpublications.com

Website : www.indiastatelections.com

Online Book Store :

www.indiastatpublications.com

Report No. : AFB/UP-320-0125

ISBN : 978-93-5905-890-0

First Edition : January, 2018

Eighth Updated Edition : January, 2025

Price : Rs.11500/-

US\$ 310

© Datanet India Pvt. Ltd.

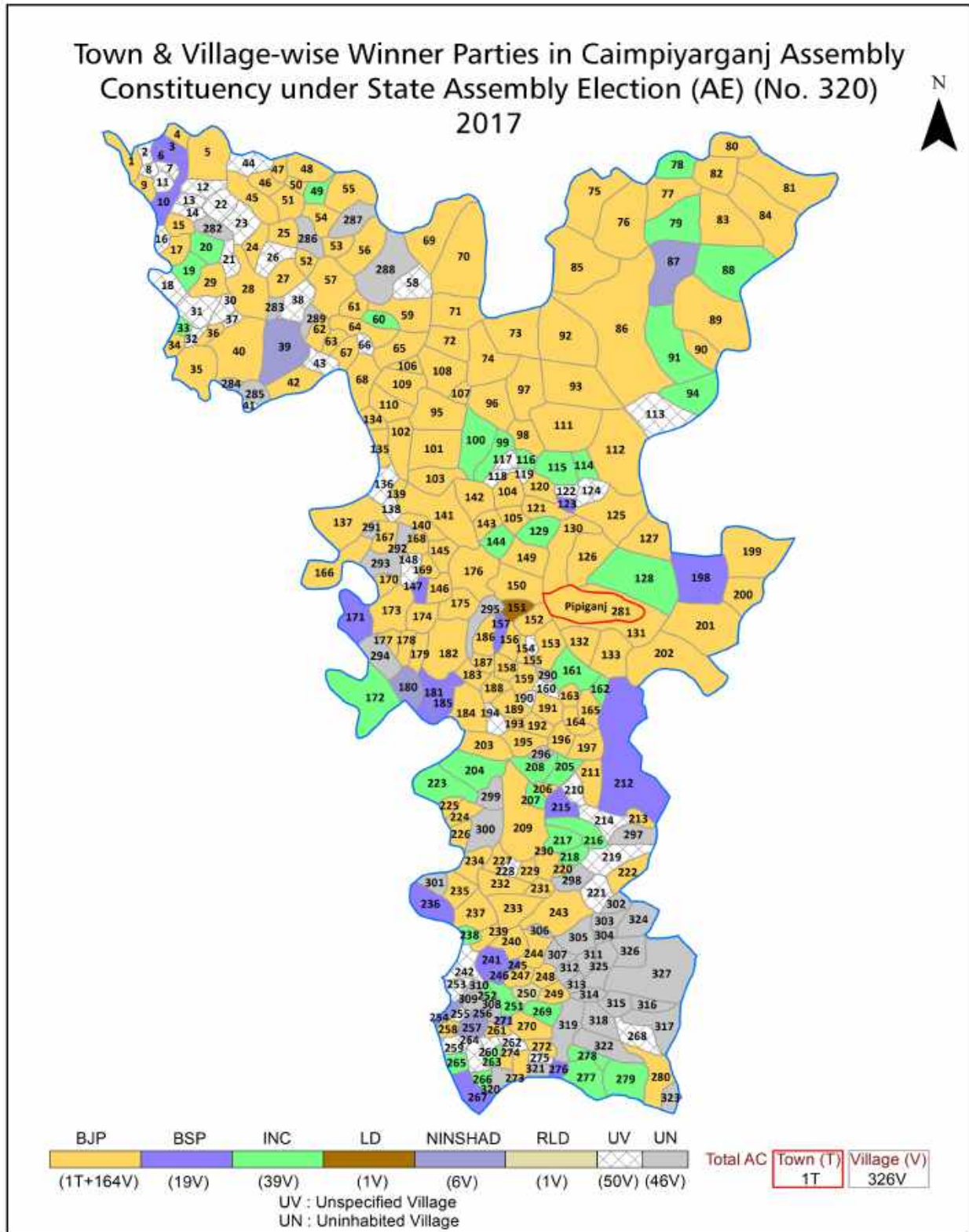
All rights reserved. No part of this book may be reproduced, stored in a retrieval system or transmitted in any form or by any means, mechanical photocopying, photographing, scanning, recording or otherwise without the prior written permission of the publisher. Please refer to Disclaimer at page no. 317 for the use of this publication.

Printed in India

Contents

No.	Particulars	Page No.
	Introduction	
1	Assembly Constituency - (Vidhan Sabha) at a Glance Features of Assembly as per Delimitation Commission of India (2008)	1-2
	Location and Political Maps	
2	Location Map Boundaries of Assembly Constituency - (Vidhan Sabha) in District Boundaries of Assembly Constituency under Parliamentary Constituency - (Lok Sabha) Town & Village-wise Winner Parties-2024, 2022, 2019, 2017, 2014, 2012 and 2009	3-11
	Administrative Setup (2011)	
3	District Sub-district Towns Villages Inhabited Villages Uninhabited Villages Village Panchayat Intermediate Panchayat	12-26
	Demographics (2011)	
4	Population Households Rural/Urban Population Towns and Villages by Population Size Sex Ratio (Total & 0-6 Years) Religious Population Social Population Literacy Rate	27-28
	Electoral Features	
5	Important Dates of Last Elections Held Electors by Gender Service Electors Voters Voters Turnout Polling Stations & Average Number of Electors per Polling Station Electors by Age Group Present Elected Representatives	29-34
	Historical Summary Election Results	
6	Vote Share of Major Parties Winning Margin (Number & Percentage) Polarity of Parties Summary Result of Assembly Segment of Parliamentary Election 2024, 2019, 2014 and 2009 Summary Result of Assembly Elections 2022, 2017 and 2012	35-43
	Polling Station Level Election Results	
7	Name and Number of Polling Station 2024, 2022, 2019, 2017, 2014, 2012 and 2009 Polling Station-wise Electors, Voters & Voters Turnout 2024, 2022, 2019, 2017, 2014, 2012 and 2009 Polling Station wise Elections Results 2024, 2022, 2019, 2017, 2014, 2012 and 2009	44-281
8	Panchayat and Local Bodies Election Results Panchayat Result 2015	282-295
	Share of Assembly Constituency	
9	Share of Assembly Constituency - (Vidhan Sabha) in State, District and Parliamentary Constituency - (Lok Sabha)	296
	Socio-Economic Amenities (2011)	
10	Access to Administrative Units Agricultural, Manufacturing and Industrial Commodities Demographic Indicators Education Health & Manpower Drinking Water Supply Sanitation Entertainment and Recreations Infrastructure Power Food Allocation Distribution and Marketing of Agriculture Commodities Infrastructure Transport and Road Infrastructure Communication Banking and Financial Services Land Use Irrigation Source	298-312
11	Abbreviation & Sources	313-316
12	Disclaimer	317

Location & Political Map



Administrative Setup

List of Village Panchayat & Intermediate Panchayat (Block) Name - 2011

Village Name	Village Panchayat Name	Intermediate Panchayat Name
Abhooram	Turkbaliya	Jangal Kodia
Ahirauli	Powa	Campierganj
Ahirauli	Ahirauli	Jangal Kodia
Alagatpur	Algapur	Campierganj
Alamchak	Alamchak	Campierganj
Alenabad	Ram Chaura	Campierganj
Aligarh	Aligarh	Campierganj
Amraha	Bajha	Campierganj
Amwa Urf Amghat	Kalyanpur	Campierganj
Ankatakawa	Akathawa	Campierganj
Arazi Mohmmadpur	Muhammadpur Mafi	Jangal Kodia
Arazi Thakurapar	Fardahni	Jangal Kodia
Awaiepaker	Karanjahawa	Jangal Kodia
Azizullah Urf Chakia	Azizullah Urf Chakiya	Jangal Kodia
Badshahpur	Badshahpur	Campierganj
Bagahi Bhari	Bagahi Bhar	Campierganj
Baghari	Bela	Jangal Kodia
Bahboliya	Rigauli	Campierganj
Baijanathpur	Baijnath Pur	Campierganj
Bairghata	Bairghatta	Jangal Kodia
Bajaha	Bajha	Campierganj
Bajahee	Bajahi	Campierganj
Bakharia	Mejhuka	Campierganj
Balua	Balua	Campierganj
Balua	Pratappur	Jangal Kodia
Ban	Baan	Jangal Kodia
Banbhagalpur	Banmalpur	Campierganj
Bandoh	Bandoh	Campierganj
Banjarha	Ramkola	Campierganj

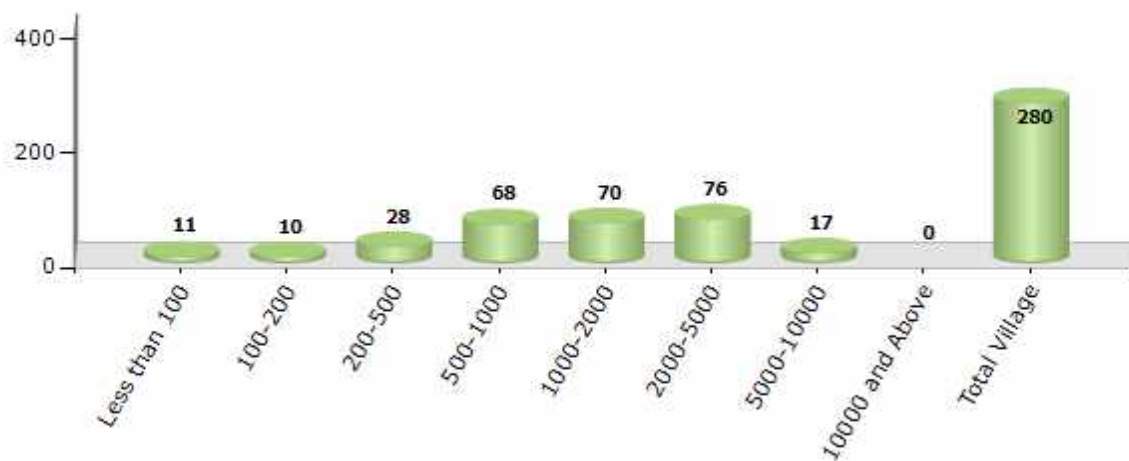
Contd....

Demographics

Number of Villages by Population Size - 2011

Less than 100	100-200	200-500	500-1000	1000-2000	2000-5000	5000-10000	10000 and Above	Total Village
11	10	28	68	70	76	17	0	280

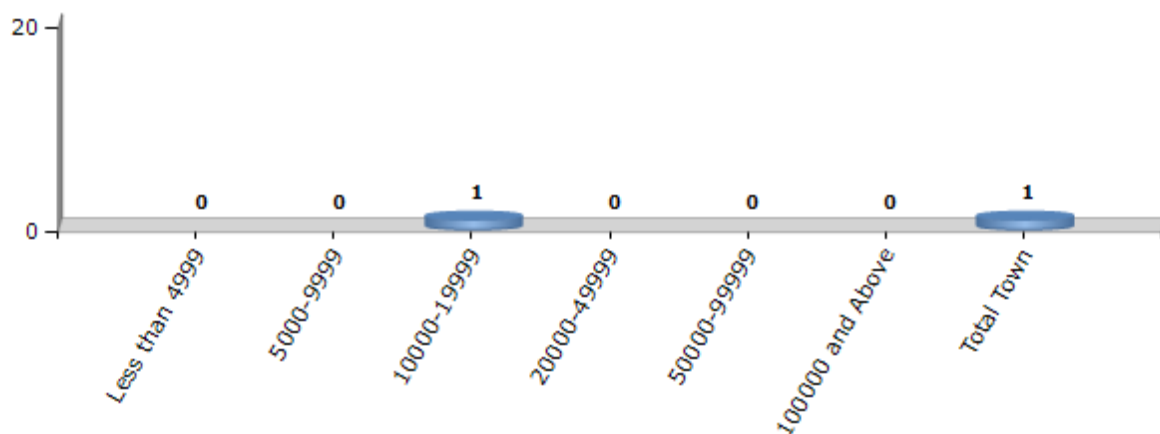
Number of Villages by Population Size - 2011



Number of Towns by Population Size - 2011

Less than 4999	5000-9999	10000-19999	20000-49999	50000-99999	100000 and Above	Total Town
0	0	1	0	0	0	1

Number of Towns by Population Size - 2011

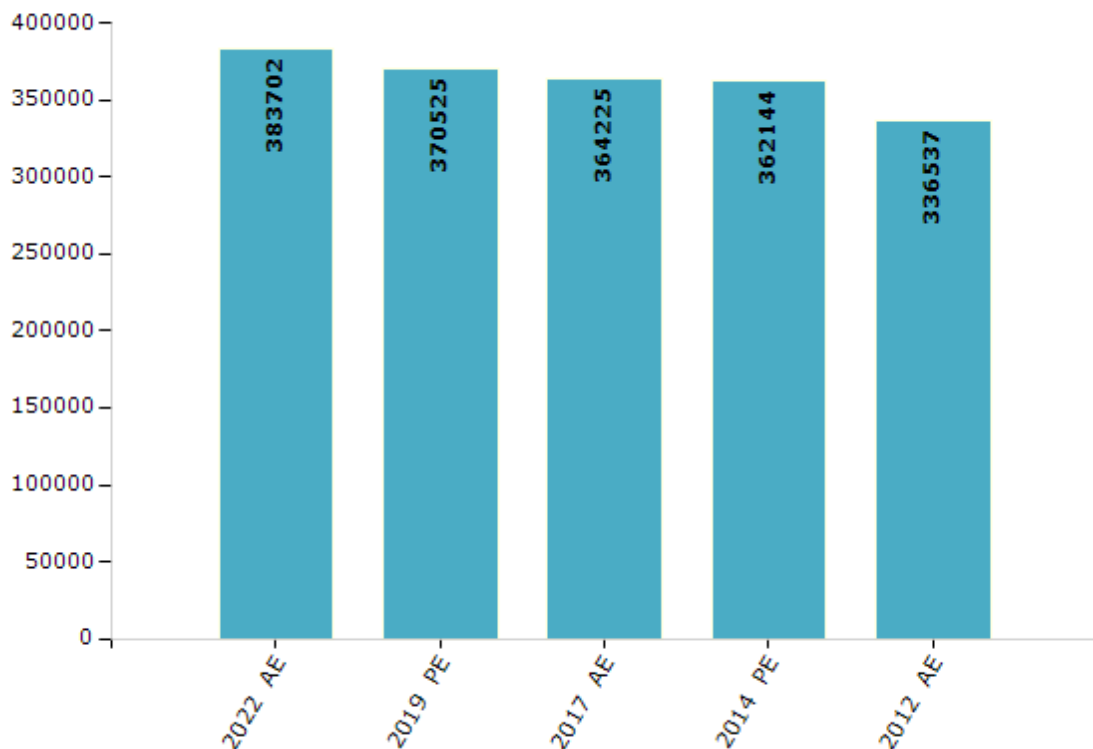


Electoral Features

Electors by Male & Female

Year	Male	Female	Others	Total	Year	Male	Female	Others	Total
2022 AE	206163	177503	36	383702	1991 AE	-	-	-	-
2019 PE	203078	167426	21	370525	1989 AE	-	-	-	-
2017 AE	200602	163601	22	364225	1985 AE	-	-	-	-
2014 PE	200288	161838	18	362144	1980 AE	-	-	-	-
2012 AE	189697	146840	0	336537	1977 AE	-	-	-	-
2009 PE	-	-	-	-	1974 AE	-	-	-	-
2007 AE	-	-	-	-	1969 AE	-	-	-	-
2004 PE	-	-	-	-	1967 AE	-	-	-	-
2002 AE	-	-	-	-	1962 AE	-	-	-	-
1999 PE	-	-	-	-	1957 AE	-	-	-	-
1996 AE	-	-	-	-	1952 AE	-	-	-	-
1993 AE	-	-	-	-					

Number of Electors



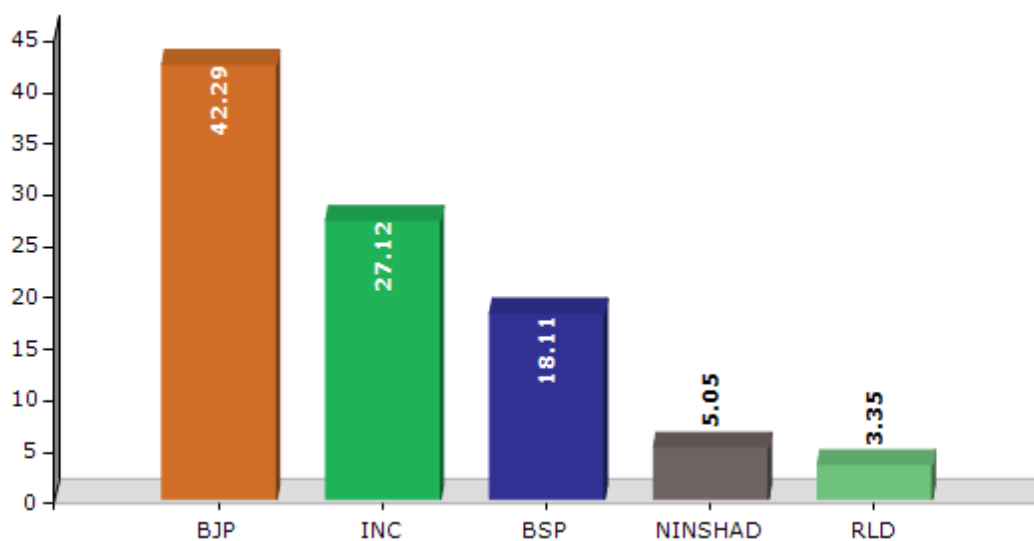
Note : AE : Assembly Election, PE : Assembly Segment of Parliamentary Election

Historical Summary Election Results

Summary Result of Assembly Election - 2017

Candidate Name	Party	Votes	Votes %
Fateh Bahadur	BJP	91636	42.29
Chinta Yadav	INC	58782	27.12
Ananda Nishad	BSP	39243	18.11
Mohammad Mainuddin	NINSHAD	10935	5.05
Gorakh Singh	RLD	7265	3.35
Srikant Gupta Sahu	NCP	1681	0.78
Ashok	IND	897	0.41
Akhtar	IND	882	0.41
Satish Chandra Gond	BMUP	740	0.34
Vinod Singh Fauzi	LD	694	0.32
Rampal	IND	594	0.27
Mahesh Kumar	RKSP	563	0.26
Dinesh Nishad	RMGP	501	0.23
Mritunjan	JAPL	491	0.23
	NOTA	1806	0.83

Votes Percentage of Top Parties - 2017



Polling Station Level Election Results

Number and Name of Polling Stations (PS) (2022)

Number of Polling Stations	Name of Polling Stations	Number of Polling Stations	Name of Polling Stations
1	P.V. New Building Marahatha Room. No 1	22	P.V. Belma
2	P.V. New Building Marahatha Room. No 2	23	P.V. Belma
3	P.V. Bakharia	24	P.V. Chakdaha
4	P.V. Bakharia	25	P.V. Baluwa Room No 1
5	P.V. Mejhuka	26	P.V. Baluwa Room No 2
6	P.V. Mejhuka	27	P.V. Baluwa Room No 3
7	P.V. Kharkharia Room. No 1	28	P.V. Baluwa Room No 4
8	P.V. Kharkharia Room. No 2	29	P.V. Sonoura Khurd
9	P.V. Kharkharia Room. No 3	30	P.V. Khairat
10	P.V. Badua Room. No 1	31	P.V. Dumariya
11	Panchyat Bhawan Gaura	32	P.V. Dumariya
12	P.V. Bandoh	33	Barat Ghar Bhuvahi
13	P.V. Bandoh	34	P.V. Sonoura Buzurg Room No 1
14	P.V. Kunwar Room. No 1	35	P.V. Sonoura Buzurg Room No 2
15	P.V. Kunwar Room. No 2	36	P.V. Sonoura Buzurg Room No 3
16	P.V. Kunwar Room. No 3	37	P.V. Sonoura Buzurg Room No 4
17	P.V. Moglaha	38	JHS Sonoura Buzurg Room No 1
18	P.V. Moglaha	39	JHS Sonoura Buzurg Room No 2
19	P.V. Javainiha	40	P.V. Gay Ghat
20	P.V. Javainiha	41	P.V. Vishunpur
21	P.V. Ramkola	42	Jayhind L.M.V Riguli Room 1

Contd....

Polling Station Level Election Results

Polling Station-wise Votes Secured by Overall Top Five Parties in Caimpiyarganj Assembly in Assembly Election (AE) under Gorakhpur Parliamentary Constituency in Uttar Pradesh (2022)

Number of Polling Station	Winner - Fateh Bahadur (BJP)	Runner-up - Kajal Nishad (SP)	3rd - Chandra Prakash Nishad (BSP)	4th - Surendra Kumar Nishad (INC)	5th - Atal Bihari Singh (CPI)	NOTA	Other	Total Votes Secured
36	173	93	16	1	0	0	8	291
37	151	179	64	2	1	2	11	410
38	350	199	3	7	2	3	15	579
39	398	87	31	5	0	1	21	543
40	255	116	18	5	1	2	4	401
41	221	189	22	4	4	1	8	449
42	128	308	6	1	2	2	3	450
43	76	143	3	3	0	0	0	225
44	351	71	7	9	1	1	3	443
45	140	78	23	3	1	2	2	249
46	377	257	11	5	4	0	8	662
47	446	119	5	3	0	5	7	585
48	424	150	24	8	3	1	7	617
49	328	212	42	5	2	8	12	609
50	151	136	31	1	3	1	4	327
51	173	117	10	3	2	2	8	315
52	147	374	2	1	4	1	3	532
53	185	319	3	3	6	1	2	519
54	331	167	2	12	3	2	9	526
55	242	116	36	7	5	2	15	423
56	211	78	3	3	1	0	4	300
57	228	123	3	3	2	0	3	362
58	150	140	14	7	4	5	11	331
59	318	397	8	5	10	4	13	755
60	296	169	22	10	5	4	10	516
61	186	159	5	7	3	2	3	365
62	216	253	14	7	4	3	20	517
63	346	215	16	6	7	1	15	606
64	259	246	73	6	1	2	20	607
65	240	156	5	8	3	1	9	422
66	156	123	13	1	1	4	9	307
67	250	131	19	9	3	2	10	424
68	198	217	14	2	3	0	6	440
69	161	80	4	3	1	5	1	255
70	248	108	14	9	1	1	6	387

Contd....

Polling Station Level Election Results

Winner, Runner-up and 3rd Party Position & Winning Margin According to Polling Stations in Caimpiyarganj Assembly in Assembly Election (AE) under Gorakhpur Parliamentary Constituency in Uttar Pradesh (2022)

Polling Station Number	Winner Party	Winner Votes (%)	Runner-up Party	Runner-up Votes (%)	Winning Margin Votes (%)	Third Party	Third Party Votes (%)	Other Votes (%)
71	BJP	253 (60.82)	SP	123 (29.57)	130 (31.25)	BSP	34 (8.17)	6 (1.44)
72	SP	148 (53.62)	BJP	108 (39.13)	40 (14.49)	BSP	13 (4.71)	7 (2.54)
73	SP	279 (47.77)	BJP	223 (38.18)	56 (9.59)	BSP	55 (9.42)	27 (4.62)
74	SP	303 (54.4)	BJP	157 (28.19)	146 (26.21)	BSP	67 (12.03)	30 (5.39)
75	SP	147 (69.01)	BJP	57 (26.76)	90 (42.25)	CPI	2 (0.94)	7 (3.29)
76	SP	241 (54.52)	BJP	161 (36.43)	80 (18.09)	INC	10 (2.26)	30 (6.79)
77	SP	260 (43.92)	BJP	256 (43.24)	4 (0.68)	BSP	42 (7.09)	34 (5.74)
78	BJP	293 (52.42)	SP	172 (30.77)	121 (21.65)	BSP	75 (13.42)	19 (3.4)
79	BJP	434 (61.82)	SP	221 (31.48)	213 (30.34)	BSP	10 (1.42)	37 (5.27)
80	SP	351 (48.15)	BJP	266 (36.49)	85 (11.66)	BSP	62 (8.5)	50 (6.86)
81	BJP	244 (54.34)	SP	145 (32.29)	99 (22.05)	BSP	50 (11.14)	10 (2.23)
82	SP	316 (42.59)	BJP	233 (31.4)	83 (11.19)	BSP	138 (18.6)	55 (7.41)
83	BJP	271 (55.65)	SP	107 (21.97)	164 (33.68)	BSP	84 (17.25)	25 (5.13)
84	BJP	279 (66.91)	SP	120 (28.78)	159 (38.13)	INC	5 (1.2)	13 (3.12)
85	BJP	280 (46.9)	SP	254 (42.55)	26 (4.35)	BSP	36 (6.03)	27 (4.52)
86	SP	278 (47.2)	BJP	251 (42.61)	27 (4.59)	BSP	35 (5.94)	25 (4.24)
87	BJP	333 (60.88)	SP	116 (21.21)	217 (39.67)	BSP	75 (13.71)	23 (4.2)
88	BJP	315 (69.69)	SP	109 (24.12)	206 (45.57)	INC	6 (1.33)	22 (4.87)
89	BJP	286 (49.74)	SP	259 (45.04)	27 (4.7)	JANADIP	6 (1.04)	24 (4.17)
90	BJP	252 (51.75)	SP	158 (32.44)	94 (19.31)	BSP	66 (13.55)	11 (2.26)
91	BJP	414 (56.48)	SP	238 (32.47)	176 (24.01)	BSP	39 (5.32)	42 (5.73)
92	BJP	487 (74.12)	SP	139 (21.16)	348 (52.96)	BSP	7 (1.07)	24 (3.65)
93	SP	301 (45.47)	BJP	274 (41.39)	27 (4.08)	BSP	56 (8.46)	31 (4.68)
94	SP	256 (46.63)	BJP	243 (44.26)	13 (2.37)	BSP	22 (4.01)	28 (5.1)
95	BJP	335 (53.95)	SP	252 (40.58)	83 (13.37)	INC	7 (1.13)	27 (4.35)
96	BJP	219 (48.13)	SP	210 (46.15)	9 (1.98)	IND (DK)	6 (1.32)	20 (4.4)
97	BJP	367 (64.61)	SP	133 (23.42)	234 (41.19)	BSP	35 (6.16)	33 (5.81)
98	BJP	349 (57.31)	SP	223 (36.62)	126 (20.69)	BSP	10 (1.64)	27 (4.43)
99	BJP	161 (35.86)	BSP	129 (28.73)	32 (7.13)	SP	125 (27.84)	34 (7.57)
100	BJP	260 (53.83)	SP	180 (37.27)	80 (16.56)	BSP	29 (6)	14 (2.9)
101	BJP	337 (57.02)	SP	232 (39.26)	105 (17.76)	BSP	5 (0.85)	17 (2.88)
102	BJP	265 (56.26)	SP	165 (35.03)	100 (21.23)	CPI	9 (1.91)	32 (6.79)
103	BJP	248 (48.82)	SP	225 (44.29)	23 (4.53)	INC	11 (2.17)	24 (4.72)
104	BJP	280 (56.45)	SP	198 (39.92)	82 (16.53)	CPI	5 (1.01)	13 (2.62)
105	BJP	263 (52.81)	SP	191 (38.35)	72 (14.46)	BSP	25 (5.02)	19 (3.82)

Contd....

Socio-Economic Amenities - Rural

Access to Education Facilities

Particulars	Number of Villages (% of Population)				
	Available	Not Available	If Not Available (Distance of Nearest Facility)		
			A	B	C
Govt. Primary School	205 (89)	75 (11)	44 (5)	0 (0)	0 (0)
Private Primary School	59 (30)	221 (70)	3 (0)	0 (0)	0 (0)
Govt. Middle School	101 (58)	179 (42)	98 (19)	7 (2)	1 (0)
Private Middle School	46 (25)	234 (75)	12 (3)	1 (0)	0 (0)
Govt. Secondary School	13 (10)	267 (90)	80 (23)	48 (15)	25 (6)
Private Secondary School	36 (24)	244 (76)	40 (12)	22 (6)	3 (1)
Govt. Senior Secondary School	10 (8)	270 (92)	53 (19)	57 (16)	27 (7)
Private Senior Secondary School	30 (22)	250 (78)	34 (10)	33 (10)	22 (5)
Govt. Arts and Science Degree College	4 (1)	276 (99)	24 (9)	56 (17)	133 (45)
Private Arts and Science Degree College	3 (1)	277 (99)	11 (4)	3 (2)	16 (7)
Govt. Engineering College	0 (0)	280 (100)	1 (0)	8 (3)	219 (79)
Private Engineering College	2 (0)	278 (100)	1 (0)	3 (3)	22 (7)
Govt. Medicine College	1 (1)	279 (99)	17 (4)	31 (11)	188 (69)
Private Medicine College	1 (0)	279 (100)	0 (0)	0 (0)	12 (3)
Govt. Management Institute	2 (1)	278 (99)	9 (4)	17 (9)	196 (67)
Private Management Institute	0 (0)	280 (100)	0 (0)	0 (0)	13 (4)
Govt. Polytechnic	1 (1)	279 (99)	4 (2)	20 (11)	219 (74)
Private Polytechnic	0 (0)	280 (100)	0 (0)	0 (0)	15 (7)
Govt. Vocational Training School/ITI	5 (3)	275 (97)	5 (1)	57 (23)	176 (61)
Private Vocational Training School/ITI	1 (0)	279 (100)	4 (2)	1 (0)	7 (2)
Govt. Non Formal Training Centre	0 (0)	280 (100)	14 (3)	36 (13)	108 (39)
Private Non Formal Training Centre	0 (0)	280 (100)	0 (0)	0 (0)	12 (6)
Govt. School For Disabled	0 (0)	280 (100)	2 (1)	18 (6)	173 (58)
Private School For Disabled	0 (0)	280 (100)	0 (0)	0 (0)	10 (4)
Government Others	1 (1)	279 (99)	1 (1)	0 (0)	6 (2)
Private Others	0 (0)	280 (100)	0 (0)	0 (0)	2 (1)

Note : Distance A : Less than 5 km; B : Between 5-10 km; C : 10+ km.; Source : Data Analysis is based on 2011 Census.

DISCLAIMER

The Terms of Use and Disclaimer of Datanet India Private Limited (hereinafter referred to as "Datanet") for use of this analysis report of **Caimpiyarganj Assembly Constituency (Caimpiyarganj Vidhan Sabha)** :-

1. **Assembly Factbook™** is a Registered Trade Mark owned by Datanet.
2. All the maps are sketched and graphical representation only and have not been drawn to the scale and also not to represent the actual geographical area or boundary of the unit.
3. The data for the aforesaid analysis is based on authentic sources and has been culled from the various publications of Census, CSO and NSSO for district and block level data, various central and state government departments, Central & State Elections Commissions and the concerned Returning Officers' releases, Electoral Rolls, Election results and allied publications, internal assessment, surveys, estimates and analysis. Therefore, certain adjustment of data at micro level may have been done to arrive closer to the macro data.
4. Data have been provided on an "As Is" and "As AVAILABLE" basis
5. The colours shown in the maps or diagram and charts of a particular party, alliance or AC are indicative and do not represent them.
6. This publication which includes maps, sheets, graphs and data would be the property under copyright of Datanet only. The user may use these for its internal study, analysis and research purposes. It's public display, re-selling or any commercial uses by the user are not allowed.
7. Datanet has taken due care and caution in compilation and processing of data and allied information, but does not guarantee the accuracy, adequacy or completeness of any information/analysis and will be not responsible for any errors or omissions or for the results obtained from the use of such information/analysis.
8. All the contents for the publication have been culled from various authentic sources and Datanet reasonably believes such sources to be reliable, but does not make any representations, express or implied as to the accuracy or fitness of use of such information. The information or contents of the information/analysis do not constitute advice and should not be relied upon in making (or refraining from making) any decision. Any reliance placed upon the information provided by Datanet is the sole responsibility and strictly at the user's risk.
9. In no event will Datanet be liable for any damages (including, without limitation, damages for loss of business projects, or loss of profits) arising in contract, tort or otherwise from the use of or inability to use any of its contents, or from any action taken (or refrained from being taken) as a result of using the analysis or any of its contents. Datanet its directors, owners, editors, officials, employees, distributor and agents or any associate will not be liable for any errors in the information contained or any consequences arising from the use of the contents of the provided information/analysis.
10. If any provision of these terms and conditions is held invalid or illegal or unenforceable for any reason by any court of competent jurisdiction, such provision shall be severed and the remainder of provisions of the terms and conditions shall continue in full force and effect as if the Term of Use had been executed with the invalid, illegal or unenforceable provision eliminated.
11. If there are any discrepancies in the information provided, please bring it to attention of Datanet for suitable rectification measures.

Buy Online This Complete Book At
Datanet India eBooks Store

www.indiastatpublications.com

or go directly at

[http://www.indiastatpublications.com/
Assembly_factbook/Uttar Pradesh/Gorakhpur/ Caimpiyarganj](http://www.indiastatpublications.com/Assembly_factbook/Uttar%20Pradesh/Gorakhpur/Caimpiyarganj)

 **indiastat**elections

ISBN : 978-93-5905-890-0



9 789359 105890 0