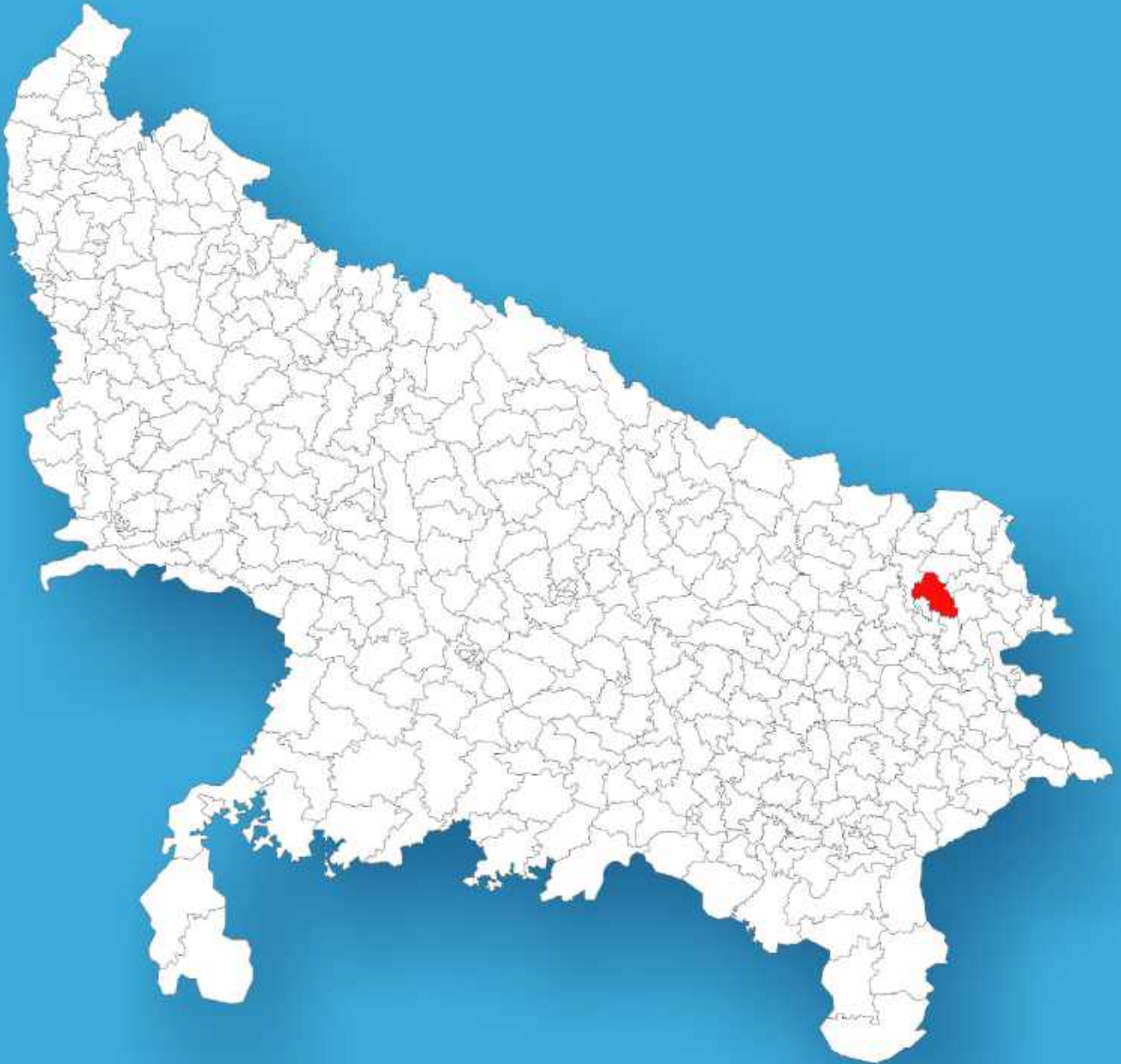




Uttar Pradesh

# Assembly Factbook™

Pipraich Assembly Constituency



Key Electoral Data of Pipraich  
Assembly Constituency (Vidhan Sabha)

Uttar Pradesh  
**Assembly Factbook**<sup>TM</sup>  
Pipraich Assembly Constituency



Pipraich Vidhan Sabha

**Editor & Director**

Dr. R.K. Thukral

**Research Editor**

Dr. Shafeeq Rahman

**Compiled, Researched and Published by  
Datanet India Pvt. Ltd.**

D-100, 1st Floor,

Okhla Industrial Area, Phase-I,

New Delhi- 110020.

Ph.: 91-11- 43580781-84

Email : support@indiastatpublications.com

Website : www.indiastatelections.com

**Online Book Store :**

www.indiastatpublications.com

**Report No. :** AFB/UP-321-0125

**ISBN :** 978-93-5905-191-8

**First Edition :** January, 2018

**Eighth Updated Edition :** January, 2025

**Price :** Rs.11500/-

US\$ 310

**© Datanet India Pvt. Ltd.**

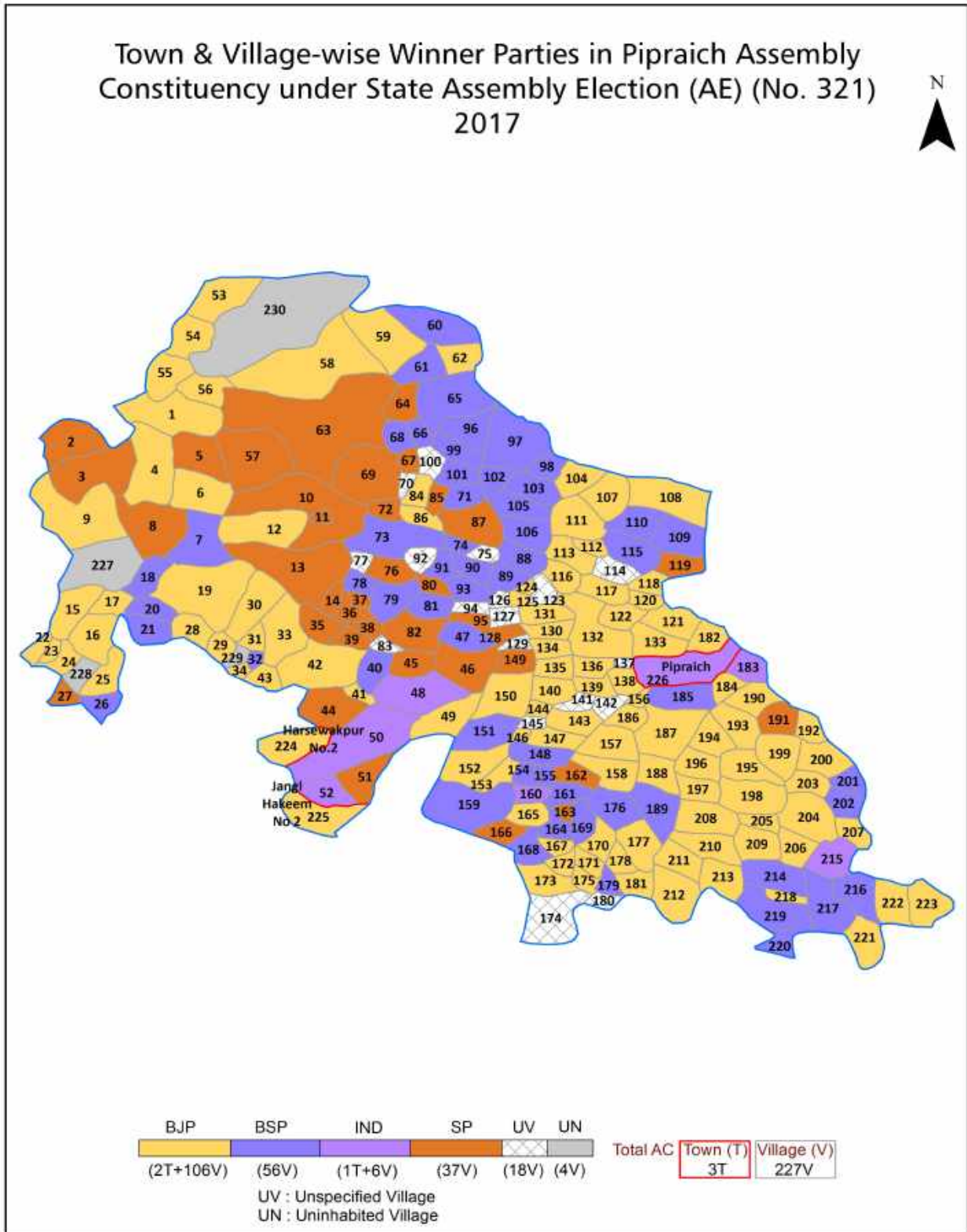
All rights reserved. No part of this book may be reproduced, stored in a retrieval system or transmitted in any form or by any means, mechanical photocopying, photographing, scanning, recording or otherwise without the prior written permission of the publisher. Please refer to Disclaimer at page no. 335 for the use of this publication.

Printed in India

# Contents

No.	Particulars	Page No.
	<b>Introduction</b>	
1	Assembly Constituency - (Vidhan Sabha) at a Glance   Features of Assembly as per Delimitation Commission of India (2008)	1-2
	<b>Location and Political Maps</b>	
2	Location Map   Boundaries of Assembly Constituency - (Vidhan Sabha) in District   Boundaries of Assembly Constituency under Parliamentary Constituency - (Lok Sabha)   Town & Village-wise Winner Parties-2024, 2022, 2019, 2017, 2014, 2012 and 2009	3-11
	<b>Administrative Setup (2011)</b>	
3	District   Sub-district   Towns   Villages   Inhabited Villages   Uninhabited Villages   Village Panchayat   Intermediate Panchayat	12-23
	<b>Demographics (2011)</b>	
4	Population   Households   Rural/Urban Population   Towns and Villages by Population Size   Sex Ratio (Total & 0-6 Years)   Religious Population   Social Population   Literacy Rate	24-25
	<b>Electoral Features</b>	
5	Important Dates of Last Elections Held   Electors by Gender   Service Electors   Voters   Voters Turnout   Polling Stations & Average Number of Electors per Polling Station   Electors by Age Group   Present Elected Representatives	26-31
	<b>Historical Summary Election Results</b>	
6	Vote Share of Major Parties   Winning Margin (Number & Percentage)   Polarity of Parties   Summary Result of Assembly Segment of Parliamentary Election 2024, 2019, 2014, 2009, 2004 and 1999   Summary Result of Assembly Elections 2022, 2017, 2012, 2007, 2002, 1996, 1993, 1991, 1989, 1985, 1980, 1977, 1974, 1969, 1967, 1962 and 1957	32-57
	<b>Polling Station Level Election Results</b>	
7	Name and Number of Polling Station 2024, 2022, 2019, 2017, 2014, 2012 and 2009   Polling Station-wise Electors, Voters & Voters Turnout 2024, 2022, 2019, 2017, 2014, 2012 and 2009   Polling Station wise Elections Results 2024, 2022, 2019, 2017, 2014, 2012 and 2009	58-294
8	<b>Panchayat and Local Bodies Election Results</b> Panchayat Result 2015	295-313
	<b>Share of Assembly Constituency</b>	
9	Share of Assembly Constituency - (Vidhan Sabha) in State, District and Parliamentary Constituency - (Lok Sabha)	314
	<b>Socio-Economic Amenities (2011)</b>	
10	Access to Administrative Units   Agricultural, Manufacturing and Industrial Commodities   Demographic Indicators   Education   Health & Manpower   Drinking Water Supply   Sanitation   Entertainment and Recreations Infrastructure   Power   Food Allocation Distribution and Marketing of Agriculture Commodities Infrastructure   Transport and Road Infrastructure   Communication   Banking and Financial Services   Land Use   Irrigation Source	316-330
11	<b>Abbreviation &amp; Sources</b>	331-334
12	<b>Disclaimer</b>	335

Location & Political Map



## Administrative Setup

### List of Village Panchayat & Intermediate Panchayat (Block) Name - 2011

Village Name	Village Panchayat Name	Intermediate Panchayat Name
Abadi Sakhani	Abadi Sadhani	Bhathat
Agaya	Aghaya	Pipraich
Amwa	Amava	Chirgawan
Amwa	Amawa	Bhathat
Arazi Bankat	Mahmoodabad Urf Mogalpura	Pipraich
Arazi Barwa	Chakrampur	Bhathat
Arazi Chauri	Araji Chauri	Pipraich
Arazi Chilbilwa	Araji Chilbilwa	Bhathat
Arazi Jangl Chhatra Dhari	Jangal Chtrdhari	Chirgawan
Asarphpur	Ashraf Pur	Bhathat
Ataraulia	Atarualiya	Bhathat
Baijnathpur	Baijnath	Chirgawan
Bailo	Belloo	Bhathat
Bajaha	Bajaha	Bhathat
Bakharaijee	Phulvarkya	Bhathat
Balapar	Balaghat	Chirgawan
Banarhi	Sidhauri	Pipraich
Banchara	Banpara	Bhathat
Bangai	Bangai	Chirgawan
Bankatia Buzurg	Taz Pipara	Bhathat
Bankatia Khurd	Kaithwaliya	Bhathat
Bankatia Urf Itahia	Balva	Chirgawan
Baraiepur	Baraipur	Pipraich
Barauli	Baroli	Chirgawan
Bardeeha Urf Rauza	Kaithwaliya	Bhathat
Barhni	Badati	Jangal Kodia
Barsaini	Versouni	Pipraich
Baruali	Baruali	Pipraich
Basdeela Rausar	Veshdela	Pipraich

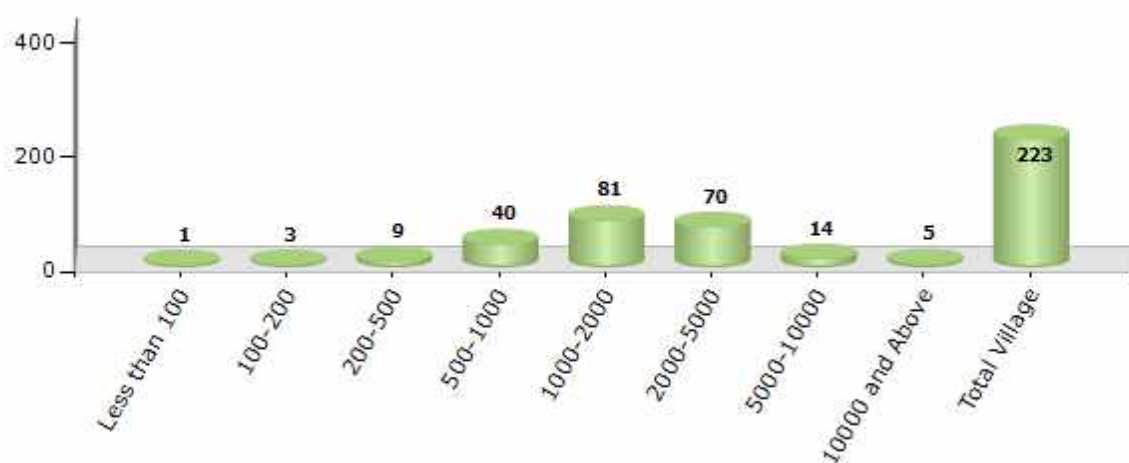
Contd....

## Demographics

### Number of Villages by Population Size - 2011

Less than 100	100-200	200-500	500-1000	1000-2000	2000-5000	5000-10000	10000 and Above	Total Village
1	3	9	40	81	70	14	5	223

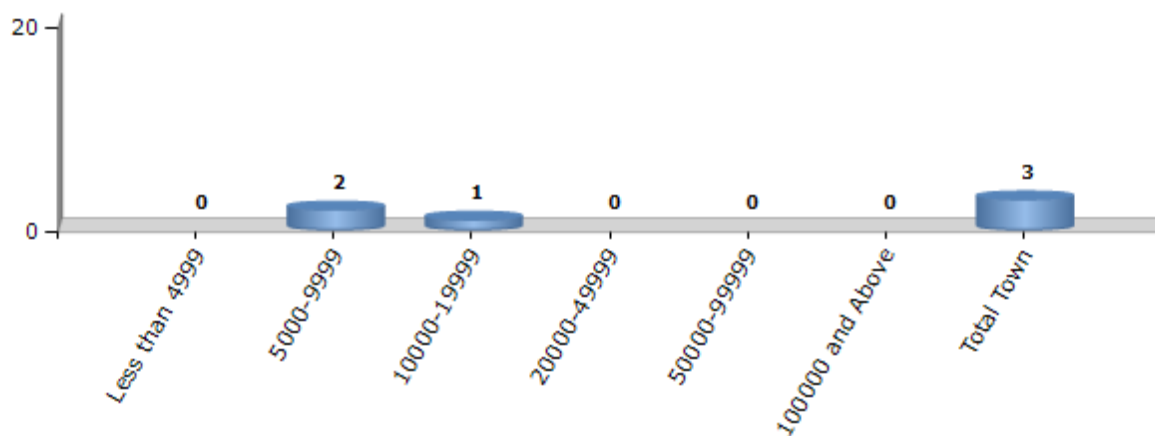
Number of Villages by Population Size - 2011



### Number of Towns by Population Size - 2011

Less than 4999	5000-9999	10000-19999	20000-49999	50000-99999	100000 and Above	Total Town
0	2	1	0	0	0	3

Number of Towns by Population Size - 2011

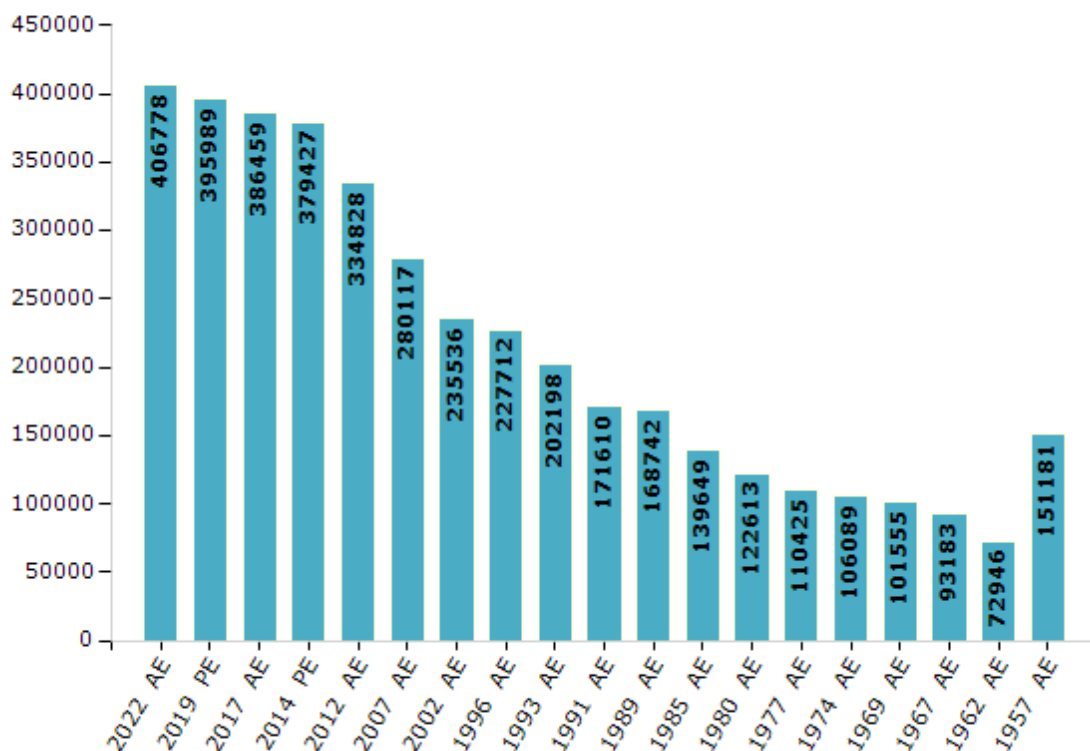


## Electoral Features

### Electors by Male & Female

Year	Male	Female	Others	Total	Year	Male	Female	Others	Total
2022 AE	220892	185837	49	406778	1991 AE	100202	71408	-	171610
2019 PE	217989	177966	34	395989	1989 AE	98537	70205	-	168742
2017 AE	214439	171985	35	386459	1985 AE	80850	58799	-	139649
2014 PE	211490	167901	36	379427	1980 AE	67447	55166	-	122613
2012 AE	189267	145549	12	334828	1977 AE	60865	49560	-	110425
2009 PE	-	-	-	-	1974 AE	55777	50312	-	106089
2007 AE	154717	125400	-	280117	1969 AE	52618	48937	-	101555
2004 PE	-	-	-	-	1967 AE	-	-	-	93183
2002 AE	132773	102763	-	235536	1962 AE	-	-	-	72946
1999 PE	-	-	-	-	1957 AE	-	-	-	151181
1996 AE	123865	103847	-	227712	1952 AE	-	-	-	-
1993 AE	114608	87590	-	202198					

Number of Electors



Note : AE : Assembly Election, PE : Assembly Segment of Parliamentary Election



## Historical Summary Election Results

### Summary Result of Assembly Election - 2017

Candidate Name	Party	Votes	Votes %
Mahendra Pal Singh	BJP	82739	33.63
Afatab Alam Urf Guddu Bhaiya	BSP	69930	28.43
Amrendra Nishad	SP	51031	20.74
Anita Jaiswal	IND	31073	12.63
Bhpuendra	IND	1177	0.48
Surjeet	BSCP	1144	0.47
Naumi Nath	JANADIP	1080	0.44
Kanhai	IND	1022	0.42
Abhimanyu	IND	970	0.39
Bahadur Nishad	BMUP	953	0.39
Anupama Arya	RLD	676	0.27
Sangeeta Devi	IND	605	0.25
Anil	NCP	544	0.22
Shivdatt	LD	437	0.18
Satyendra	SWJP	366	0.15
Bharat Singh	RAJAP	310	0.13
Kamlesh Sahani	IND	305	0.12
Radheshyam Sehra	IND	246	0.1
Ram Sajeevan	IND	203	0.08
	NOTA	1204	0.49

## Polling Station Level Election Results

### Number and Name of Polling Stations (PS) (2022)

Number of Polling Stations	Name of Polling Stations	Number of Polling Stations	Name of Polling Stations
1	P.Vid. Karmaura Room No1	22	Pu. Ma. Vid. Mahrajganj Room No.4
2	P.Vid. Karmaura Room No3	23	P.Vid. Thakurapur N0 2 Tola Jagarnath Room.No.1
3	P.Vid. Karmaura Room No2	24	P.Vid. Thakurapur N0 2 Tola Jagarnath Room.No.3
4	P.Vid . Tikariya Room No.1	25	P.Vid. Thakurapur N0 2 Tola Jagarnath Room.No.2
5	P.Vid . Tikariya Room No.2	26	P.Vid. Thakurapur N0 1 Tolasewi Room.No.1
6	P.Vid . Tikariya Room No.3	27	P.Vid. Thakurapur N0 1 Tolasawi Room No.2
7	P.Vid Raghunathpur Room No.1	28	Garm Sachi. Ja.Dumari No 1 Room No1
8	P.Vid Raghunathpur Room No.2	29	Garm Sachi. Ja.Dumari No 1 Room No2
9	P.Vid Raghunathpur Room No.3	30	P. Vid. Jan. Dumari No. 1 Room No.1
10	P.Vid. Manglapur Room No.1	31	P. Vid. Jan. Dumari No. 1 Room No.2
11	P.Vid. Manglapur Room No.2	32	Parishadiy Ju. High Sch. Jan.Dumari No.1 Room No.1
12	P.Vid. Manglapur Room No.3	33	Parishadiy Ju. High Sch. Jan.Dumari No.1 Room No.2
13	Sankul Bhawn Manglapur Room No.1	34	Bhimraw A. Inter.K. Jan. Dumari No.1, Room No.1
14	P.Vid. Badhani Room.No 1	35	Bhimraw A. Inter.K. Jan. Dumari No.1, Room No.2
15	P.Vid. Badhani Room.No 2	36	Sa. Vid. Kendr Jan. Jainul Avdin Urf Jainapur Room No.1
16	P.Vid. Siyarampur Room No.1	37	Sa. Vid. Kendr Jan. Jainul Avdin Urf Jainapur Room No.2
17	P.Vid. Siyarampur Room No.2	38	P.Vid. Tola Kajipur Jan. Jainul Avdin Urf Jainapur Room No.1
18	P.Vid. Siyarampur Room No.3	39	P. Vid. Jan. Jainul Avdin Urf Jainapur Room No.1
19	Pu. Ma. Vid. Mahrajganj Room No.1	40	P. Vid. Jan. Jainul Avdin Urf Jainapur Room No.2
20	Pu. Ma. Vid. Mahrajganj Room No.2	41	Pu. Ma. Vid Jan. Jainul Avdin Urf Jainapur Room No.1
21	Pu. Ma. Vid. Mahrajganj Room No.3	42	Pu. Ma. Vid Jan. Jainul Avdin Urf Jainapur Room No.2

Contd....

## Polling Station Level Election Results

### Polling Station-wise Votes Secured by Overall Top Five Parties in Pipraich Assembly in Assembly Election (AE) under Gorakhpur Parliamentary Constituency in Uttar Pradesh (2022)

Number of Polling Station	Winner - Mahendra Pal Singh (BJP)	Runner-up - Amrendra Nishad (SP)	3rd - Deepak Kumar Agarwal (BSP)	4th - Suman Chauhan (INC)	5th - Dr. Ashish Kumar Singh (CPI)	NOTA	Other	Total Votes Secured
36	225	335	4	5	2	2	7	580
37	230	135	24	4	0	4	2	399
38	283	202	99	4	3	3	11	605
39	344	285	22	2	5	7	12	677
40	241	255	187	6	2	2	2	695
41	129	187	38	0	2	1	3	360
42	126	195	107	2	2	1	7	440
43	269	165	77	4	6	7	18	546
44	181	255	11	5	1	9	6	468
45	259	206	43	3	6	2	9	528
46	567	54	10	2	1	1	14	649
47	429	52	26	5	1	0	14	527
48	243	166	48	2	4	3	16	482
49	199	147	51	10	3	4	5	419
50	273	132	6	4	2	8	18	443
51	409	137	31	9	3	3	21	613
52	439	82	54	4	7	5	24	615
53	272	175	120	8	2	2	16	595
54	147	205	14	1	2	3	10	382
55	301	101	5	5	1	5	13	431
56	395	212	29	2	2	5	11	656
57	290	102	51	4	1	3	9	460
58	342	129	15	13	0	2	6	507
59	297	120	17	3	2	6	13	458
60	258	218	78	6	7	5	12	584
61	226	170	60	1	0	3	9	469
62	250	165	49	0	2	3	10	479
63	250	284	11	7	4	3	8	567
64	238	138	119	6	2	3	9	515
65	274	218	53	0	4	1	6	556
66	286	275	14	4	1	1	13	594
67	395	241	45	9	5	3	12	710
68	70	270	83	0	2	1	13	439
69	245	141	225	4	3	0	16	634
70	292	228	66	3	4	0	6	599

Contd....

## Polling Station Level Election Results

### Winner, Runner-up and 3rd Party Position & Winning Margin According to Polling Stations in Pipraich Assembly in Assembly Election (AE) under Gorakhpur Parliamentary Constituency in Uttar Pradesh (2022)

Polling Station Number	Winner Party	Winner Votes (%)	Runner-up Party	Runner-up Votes (%)	Winning Margin Votes (%)	Third Party	Third Party Votes (%)	Other Votes (%)
71	SP	177 (41.75)	BSP	148 (34.91)	29 (6.84)	BJP	80 (18.87)	19 (4.48)
72	BJP	257 (63.3)	SP	96 (23.65)	161 (39.65)	BSP	43 (10.59)	10 (2.46)
73	BJP	177 (49.58)	SP	139 (38.94)	38 (10.64)	BSP	30 (8.4)	11 (3.08)
74	SP	244 (76.97)	BJP	43 (13.56)	201 (63.41)	BSP	23 (7.26)	7 (2.21)
75	BSP	180 (58.44)	SP	68 (22.08)	112 (36.36)	BJP	46 (14.94)	14 (4.55)
76	BJP	237 (46.84)	SP	182 (35.97)	55 (10.87)	BSP	74 (14.62)	13 (2.57)
77	BJP	313 (58.5)	SP	116 (21.68)	197 (36.82)	BSP	81 (15.14)	25 (4.67)
78	BJP	233 (61.15)	SP	85 (22.31)	148 (38.84)	BSP	43 (11.29)	20 (5.25)
79	SP	332 (50.15)	BJP	145 (21.9)	187 (28.25)	BSP	137 (20.69)	48 (7.25)
80	BJP	345 (48.12)	SP	317 (44.21)	28 (3.91)	BSP	45 (6.28)	10 (1.39)
81	SP	565 (64.94)	BJP	259 (29.77)	306 (35.17)	BSP	9 (1.03)	37 (4.25)
82	SP	199 (69.58)	BJP	61 (21.33)	138 (48.25)	BSP	20 (6.99)	6 (2.1)
83	SP	266 (55.19)	BJP	175 (36.31)	91 (18.88)	BSP	13 (2.7)	28 (5.81)
84	SP	193 (42.6)	BJP	161 (35.54)	32 (7.06)	BSP	90 (19.87)	9 (1.99)
85	SP	156 (43.45)	BJP	136 (37.88)	20 (5.57)	BSP	48 (13.37)	19 (5.29)
86	SP	198 (47.26)	BJP	175 (41.77)	23 (5.49)	JANADIP	19 (4.53)	27 (6.44)
87	BJP	269 (53.59)	SP	139 (27.69)	130 (25.9)	BSP	74 (14.74)	20 (3.98)
88	BJP	374 (51.37)	SP	207 (28.43)	167 (22.94)	BSP	116 (15.93)	31 (4.26)
89	BJP	339 (53.47)	SP	276 (43.53)	63 (9.94)	BSP	3 (0.47)	16 (2.52)
90	BJP	241 (57.93)	BSP	93 (22.36)	148 (35.57)	SP	68 (16.35)	14 (3.37)
91	BJP	287 (44.84)	SP	199 (31.09)	88 (13.75)	BSP	129 (20.16)	25 (3.91)
92	BJP	324 (64.41)	SP	149 (29.62)	175 (34.79)	BSP	16 (3.18)	14 (2.78)
93	SP	348 (53.21)	BJP	242 (37)	106 (16.21)	BSP	30 (4.59)	34 (5.2)
94	SP	229 (56.13)	BJP	155 (37.99)	74 (18.14)	LPSP	8 (1.96)	16 (3.92)
95	SP	285 (38)	BJP	249 (33.2)	36 (4.8)	BSP	182 (24.27)	34 (4.53)
96	BJP	208 (51.61)	BSP	92 (22.83)	116 (28.78)	SP	81 (20.1)	22 (5.46)
97	BJP	360 (61.33)	SP	157 (26.75)	203 (34.58)	BSP	60 (10.22)	10 (1.7)
98	BJP	258 (45.26)	BSP	205 (35.96)	53 (9.3)	SP	97 (17.02)	10 (1.75)
99	BJP	414 (54.55)	SP	238 (31.36)	176 (23.19)	BSP	92 (12.12)	15 (1.98)
100	BJP	400 (47.62)	SP	327 (38.93)	73 (8.69)	BSP	62 (7.38)	51 (6.07)
101	BSP	188 (38.37)	SP	185 (37.76)	3 (0.61)	BJP	104 (21.22)	13 (2.65)
102	SP	202 (42.35)	BJP	180 (37.74)	22 (4.61)	BSP	47 (9.85)	48 (10.06)
103	BJP	189 (48.34)	SP	165 (42.2)	24 (6.14)	BSP	24 (6.14)	13 (3.32)
104	BJP	213 (40.57)	SP	183 (34.86)	30 (5.71)	BSP	114 (21.71)	15 (2.86)
105	BJP	251 (51.43)	SP	135 (27.66)	116 (23.77)	BSP	86 (17.62)	16 (3.28)

Contd....

## Socio-Economic Amenities - Rural

### Access to Education Facilities

Particulars	Number of Villages (% of Population)				
	Available	Not Available	If Not Available (Distance of Nearest Facility)		
			A	B	C
Govt. Primary School	136 (67)	87 (33)	15 (2)	0 (0)	1 (0)
Private Primary School	51 (30)	172 (70)	0 (0)	0 (0)	0 (0)
Govt. Middle School	65 (39)	158 (61)	75 (23)	13 (5)	0 (0)
Private Middle School	20 (17)	203 (83)	11 (3)	3 (1)	0 (0)
Govt. Secondary School	21 (17)	202 (83)	58 (20)	47 (13)	2 (1)
Private Secondary School	19 (21)	204 (79)	41 (16)	8 (3)	0 (0)
Govt. Senior Secondary School	15 (12)	208 (88)	60 (19)	55 (16)	3 (2)
Private Senior Secondary School	20 (23)	203 (77)	33 (14)	12 (5)	0 (0)
Govt. Arts and Science Degree College	2 (1)	221 (99)	16 (6)	20 (5)	92 (42)
Private Arts and Science Degree College	2 (1)	221 (99)	34 (15)	19 (9)	2 (1)
Govt. Engineering College	0 (0)	223 (100)	3 (1)	18 (7)	147 (65)
Private Engineering College	0 (0)	223 (100)	3 (2)	2 (1)	18 (11)
Govt. Medicine College	0 (0)	223 (100)	8 (4)	35 (14)	134 (61)
Private Medicine College	0 (0)	223 (100)	3 (2)	1 (0)	4 (3)
Govt. Management Institute	2 (1)	221 (99)	2 (1)	15 (4)	127 (51)
Private Management Institute	0 (0)	223 (100)	1 (0)	5 (5)	33 (18)
Govt. Polytechnic	1 (0)	222 (100)	1 (0)	26 (11)	163 (73)
Private Polytechnic	0 (0)	223 (100)	2 (1)	2 (1)	8 (4)
Govt. Vocational Training School/ITI	1 (0)	222 (100)	1 (0)	39 (18)	134 (60)
Private Vocational Training School/ITI	0 (0)	223 (100)	1 (0)	0 (0)	27 (11)
Govt. Non Formal Training Centre	0 (0)	223 (100)	6 (3)	17 (6)	92 (42)
Private Non Formal Training Centre	0 (0)	223 (100)	1 (0)	1 (0)	3 (1)
Govt. School For Disabled	0 (0)	223 (100)	0 (0)	18 (7)	142 (60)
Private School For Disabled	0 (0)	223 (100)	1 (0)	0 (0)	2 (1)
Government Others	1 (0)	222 (100)	2 (1)	2 (2)	27 (12)
Private Others	0 (0)	223 (100)	0 (0)	0 (0)	1 (0)

Note : Distance A : Less than 5 km; B : Between 5-10 km; C : 10+ km.; Source : Data Analysis is based on 2011 Census.

## DISCLAIMER

The Terms of Use and Disclaimer of Datanet India Private Limited (hereinafter referred to as "Datanet") for use of this analysis report of **Pipraich Assembly Constituency (Pipraich Vidhan Sabha)** :-

1. **Assembly Factbook™** is a Registered Trade Mark owned by Datanet.
2. All the maps are sketched and graphical representation only and have not been drawn to the scale and also not to represent the actual geographical area or boundary of the unit.
3. The data for the aforesaid analysis is based on authentic sources and has been culled from the various publications of Census, CSO and NSSO for district and block level data, various central and state government departments, Central & State Elections Commissions and the concerned Returning Officers' releases, Electoral Rolls, Election results and allied publications, internal assessment, surveys, estimates and analysis. Therefore, certain adjustment of data at micro level may have been done to arrive closer to the macro data.
4. Data have been provided on an "As Is" and "As AVAILABLE" basis
5. The colours shown in the maps or diagram and charts of a particular party, alliance or AC are indicative and do not represent them.
6. This publication which includes maps, sheets, graphs and data would be the property under copyright of Datanet only. The user may use these for its internal study, analysis and research purposes. It's public display, re-selling or any commercial uses by the user are not allowed.
7. Datanet has taken due care and caution in compilation and processing of data and allied information, but does not guarantee the accuracy, adequacy or completeness of any information/analysis and will be not responsible for any errors or omissions or for the results obtained from the use of such information/analysis.
8. All the contents for the publication have been culled from various authentic sources and Datanet reasonably believes such sources to be reliable, but does not make any representations, express or implied as to the accuracy or fitness of use of such information. The information or contents of the information/analysis do not constitute advice and should not be relied upon in making (or refraining from making) any decision. Any reliance placed upon the information provided by Datanet is the sole responsibility and strictly at the user's risk.
9. In no event will Datanet be liable for any damages (including, without limitation, damages for loss of business projects, or loss of profits) arising in contract, tort or otherwise from the use of or inability to use any of its contents, or from any action taken (or refrained from being taken) as a result of using the analysis or any of its contents. Datanet its directors, owners, editors, officials, employees, distributor and agents or any associate will not be liable for any errors in the information contained or any consequences arising from the use of the contents of the provided information/analysis.
10. If any provision of these terms and conditions is held invalid or illegal or unenforceable for any reason by any court of competent jurisdiction, such provision shall be severed and the remainder of provisions of the terms and conditions shall continue in full force and effect as if the Term of Use had been executed with the invalid, illegal or unenforceable provision eliminated.
11. If there are any discrepancies in the information provided, please bring it to attention of Datanet for suitable rectification measures.

**Buy Online This Complete Book At  
Datanet India eBooks Store**

[www.indiastatpublications.com](http://www.indiastatpublications.com)

or go directly at

[http://www.indiastatpublications.com/  
Assembly\\_factbook/Uttar Pradesh/Gorakhpur/ Pipraich](http://www.indiastatpublications.com/Assembly_factbook/Uttar%20Pradesh/Gorakhpur/Pipraich)

 **indiastat**elections

ISBN : 978-93-5905-191-8



9 789359 051918