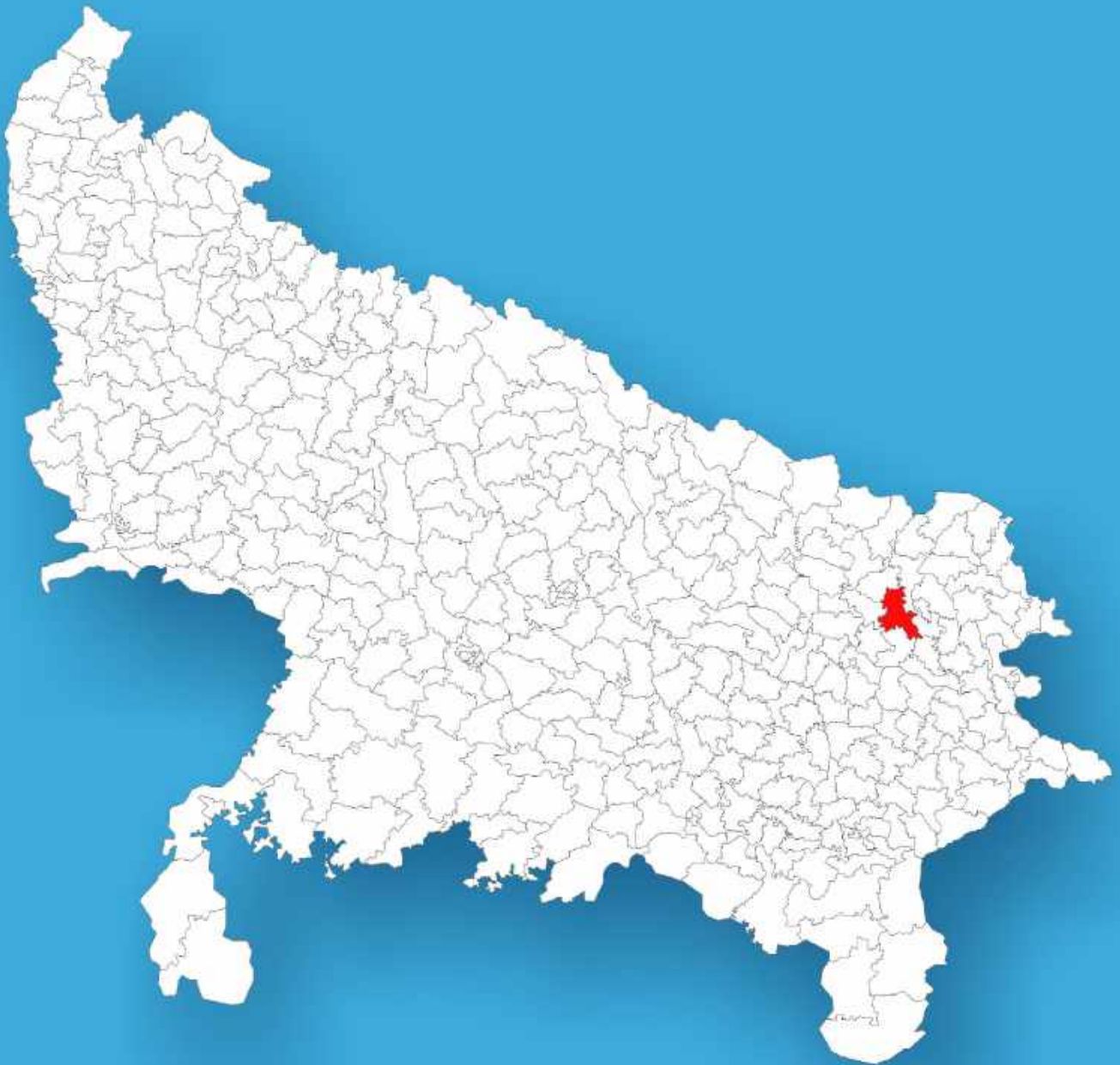




Uttar Pradesh

# Assembly Factbook™

Sahajanwa Assembly Constituency



Key Electoral Data of Sahajanwa  
Assembly Constituency (Vidhan Sabha)

Uttar Pradesh  
**Assembly Factbook**<sup>TM</sup>  
Sahajanwa Assembly Constituency



Sahajanwa Vidhan Sabha

**Editor & Director**

Dr. R.K. Thukral

**Research Editor**

Dr. Shafeeq Rahman

**Compiled, Researched and Published by  
Datanet India Pvt. Ltd.**

D-100, 1st Floor,

Okhla Industrial Area, Phase-I,

New Delhi- 110020.

Ph.: 91-11- 43580781-84

Email : support@indiastatpublications.com

Website : www.indiastatelections.com

**Online Book Store :**

www.indiastatpublications.com

**Report No. :** AFB/UP-324-0125

**ISBN :** 978-93-5905-220-5

**First Edition :** January, 2018

**Eighth Updated Edition :** January, 2025

**Price :** Rs.11500/-

US\$ 310

**© Datanet India Pvt. Ltd.**

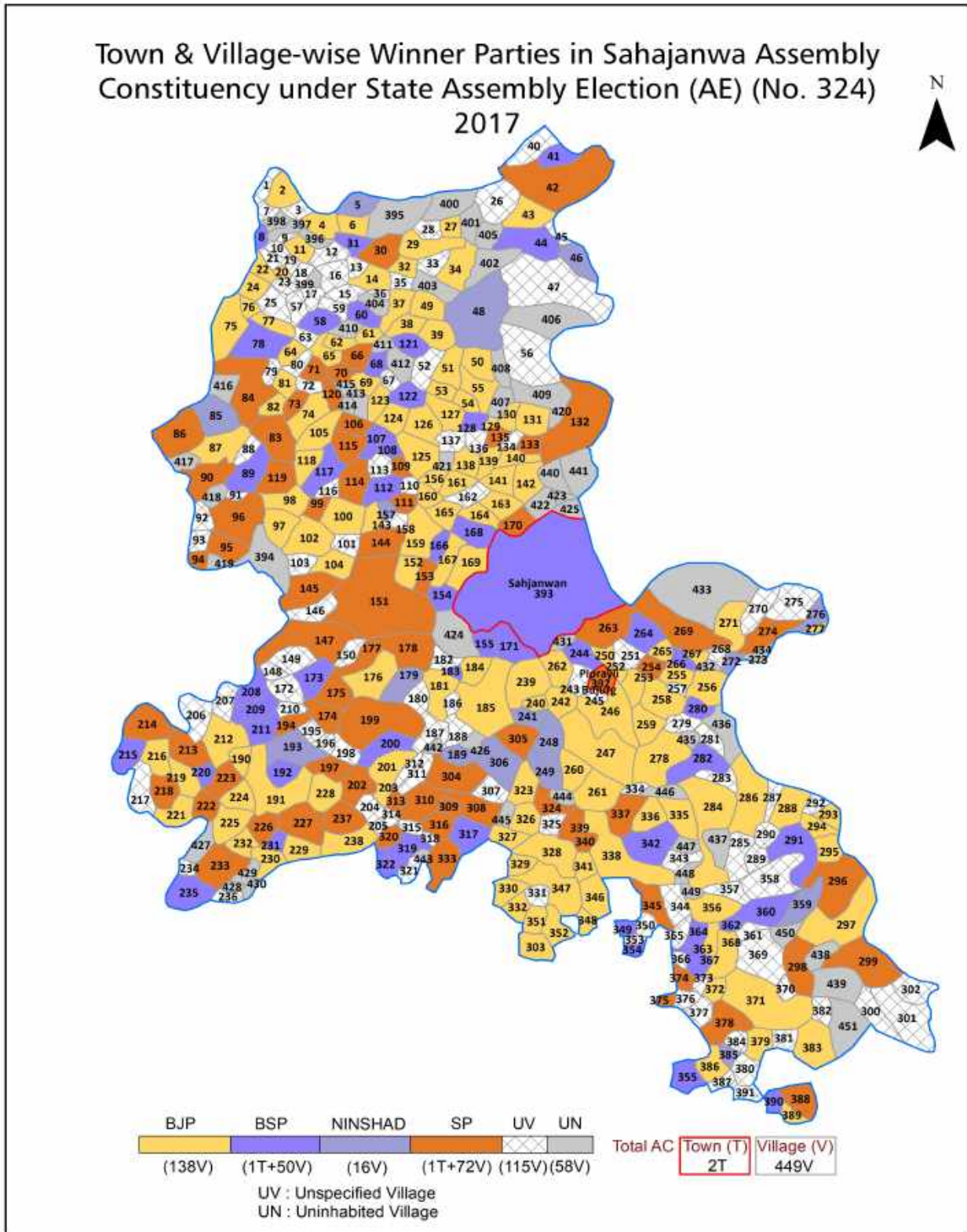
All rights reserved. No part of this book may be reproduced, stored in a retrieval system or transmitted in any form or by any means, mechanical photocopying, photographing, scanning, recording or otherwise without the prior written permission of the publisher. Please refer to Disclaimer at page no. 344 for the use of this publication.

Printed in India

# Contents

No.	Particulars	Page No.
	<b>Introduction</b>	
1	Assembly Constituency - (Vidhan Sabha) at a Glance   Features of Assembly as per Delimitation Commission of India (2008)	1-2
	<b>Location and Political Maps</b>	
2	Location Map   Boundaries of Assembly Constituency - (Vidhan Sabha) in District   Boundaries of Assembly Constituency under Parliamentary Constituency - (Lok Sabha)   Town & Village-wise Winner Parties-2024, 2022, 2019, 2017, 2014, 2012 and 2009	3-11
	<b>Administrative Setup (2011)</b>	
3	District   Sub-district   Towns   Villages   Inhabited Villages   Uninhabited Villages   Village Panchayat   Intermediate Panchayat	12-31
	<b>Demographics (2011)</b>	
4	Population   Households   Rural/Urban Population   Towns and Villages by Population Size   Sex Ratio (Total & 0-6 Years)   Religious Population   Social Population   Literacy Rate	32-33
	<b>Electoral Features</b>	
5	Important Dates of Last Elections Held   Electors by Gender   Service Electors   Voters   Voters Turnout   Polling Stations & Average Number of Electors per Polling Station   Electors by Age Group   Present Elected Representatives	34-39
	<b>Historical Summary Election Results</b>	
6	Vote Share of Major Parties   Winning Margin (Number & Percentage)   Polarity of Parties   Summary Result of Assembly Segment of Parliamentary Election 2024, 2019, 2014, 2009, 2004 and 1999   Summary Result of Assembly Elections 2022, 2017, 2012, 2007, 2002, 1996, 1993, 1991, 1989, 1985, 1980, 1977, 1974, 1969 and 1967	40-62
	<b>Polling Station Level Election Results</b>	
7	Name and Number of Polling Station 2024, 2022, 2019, 2017, 2014, 2012 and 2009   Polling Station-wise Electors, Voters & Voters Turnout 2024, 2022, 2019, 2017, 2014, 2012 and 2009   Polling Station wise Elections Results 2024, 2022, 2019, 2017, 2014, 2012 and 2009	63-301
	<b>Panchayat and Local Bodies Election Results</b>	
8	Panchayat Result 2015	302-322
	<b>Share of Assembly Constituency</b>	
9	Share of Assembly Constituency - (Vidhan Sabha) in State, District and Parliamentary Constituency - (Lok Sabha)	323
	<b>Socio-Economic Amenities (2011)</b>	
10	Access to Administrative Units   Agricultural, Manufacturing and Industrial Commodities   Demographic Indicators   Education   Health & Manpower   Drinking Water Supply   Sanitation   Entertainment and Recreations Infrastructure   Power   Food Allocation Distribution and Marketing of Agriculture Commodities Infrastructure   Transport and Road Infrastructure   Communication   Banking and Financial Services   Land Use   Irrigation Source	325-339
11	<b>Abbreviation &amp; Sources</b>	340-343
12	<b>Disclaimer</b>	344

Location & Political Map



## Administrative Setup

### List of Village Panchayat & Intermediate Panchayat (Block) Name - 2011

Village Name	Village Panchayat Name	Intermediate Panchayat Name
Achiapar	Munda Kodara	Sahjanwa
Adilapar	Adilapar	Piprauli
Ahirowlee	Alirowlee	Khajani
Akuwapar	Akuwapar	Pali
Alapar	Hardichak	Khajani
Algatpur	Bisari	Pali
Amauli	Haradi	Sahjanwa
Amsar	Matiari	Pali
Amtaura	Amtaura	Piprauli
Anantpur	Anantpur	Sahjanwa
Ashapar	Ashapar	Khajani
Bachhaura	Baghaura	Piprauli
Bagh Nager	Sisai	Pali
Bagla Khore	Banwariya	Pali
Bahilpar	Baraipar Tetariya	Pali
Baidauli	Badauli	Sahjanwa
Baijalpur Khas	Baijakpur	Sahjanwa
Baluwa Manjhria	Maila	Pali
Banauli	Banauli	Pali
Banaura	Banaura	Piprauli
Banganwa	Kant	Pali
Bangaowa	Bangaowa	Sahjanwa
Bankatia	Bankatiya	Pali
Banohia	Punda	Pali
Barahua	Barhua	Piprauli
Baraipar Khas	Baraipar	Pali
Baraipar Tetaria	Baraipar Tetriya	Pali
Barani	Badhani	Khajani
Bardar	Mishrauli	Piprauli

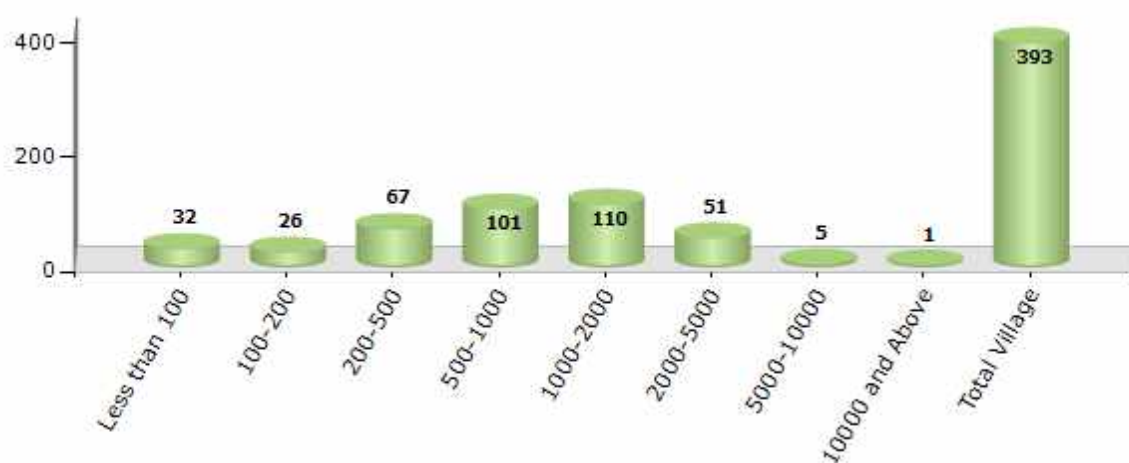
Contd....

## Demographics

### Number of Villages by Population Size - 2011

Less than 100	100-200	200-500	500-1000	1000-2000	2000-5000	5000-10000	10000 and Above	Total Village
32	26	67	101	110	51	5	1	393

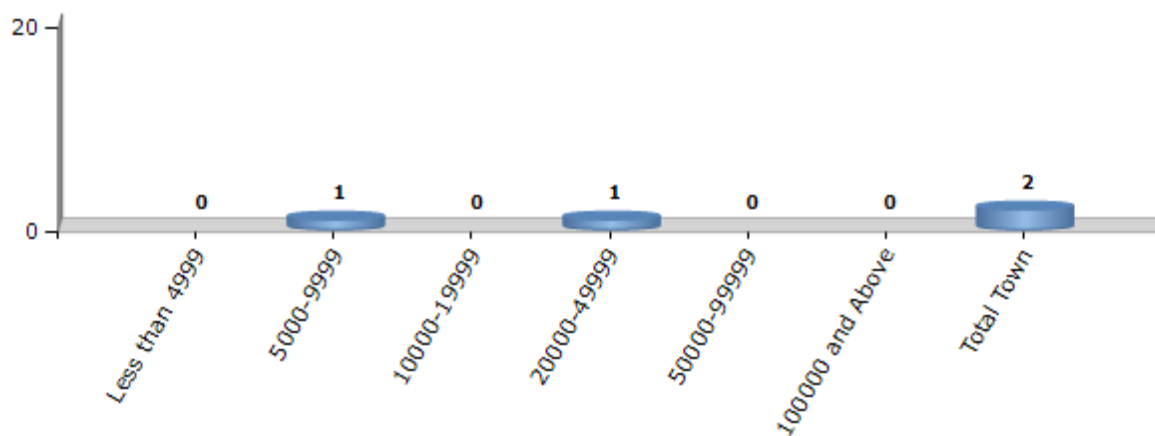
Number of Villages by Population Size - 2011



### Number of Towns by Population Size - 2011

Less than 4999	5000-9999	10000-19999	20000-49999	50000-99999	100000 and Above	Total Town
0	1	0	1	0	0	2

Number of Towns by Population Size - 2011

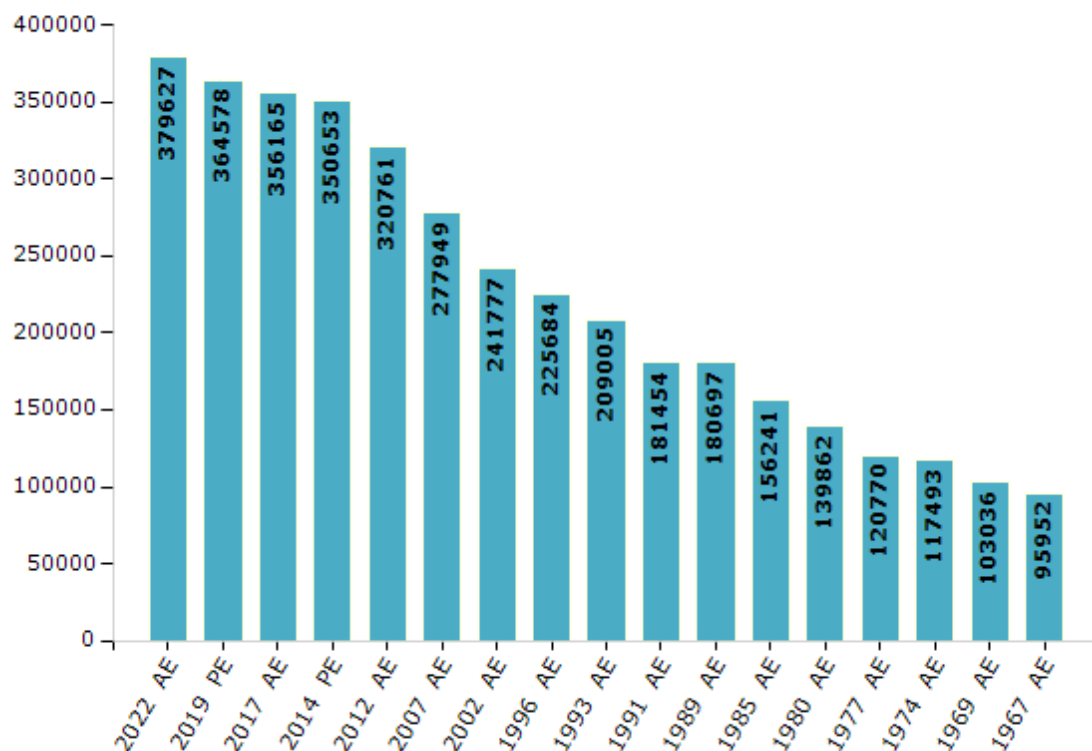


## Electoral Features

### Electors by Male & Female

Year	Male	Female	Others	Total	Year	Male	Female	Others	Total
2022 AE	206897	172713	17	379627	1991 AE	100969	80485	-	181454
2019 PE	200590	163975	13	364578	1989 AE	100538	80159	-	180697
2017 AE	197872	158275	18	356165	1985 AE	85025	71216	-	156241
2014 PE	195463	155167	23	350653	1980 AE	74415	65447	-	139862
2012 AE	178772	141978	11	320761	1977 AE	66599	54171	-	120770
2009 PE	-	-	-	-	1974 AE	61611	55882	-	117493
2007 AE	152669	125280	-	277949	1969 AE	53079	49957	-	103036
2004 PE	-	-	-	-	1967 AE	-	-	-	95952
2002 AE	135514	106263	-	241777	1962 AE	-	-	-	-
1999 PE	-	-	-	-	1957 AE	-	-	-	-
1996 AE	128077	97607	-	225684	1952 AE	-	-	-	-
1993 AE	118535	90470	-	209005					

Number of Electors



Note : AE : Assembly Election, PE : Assembly Segment of Parliamentary Election

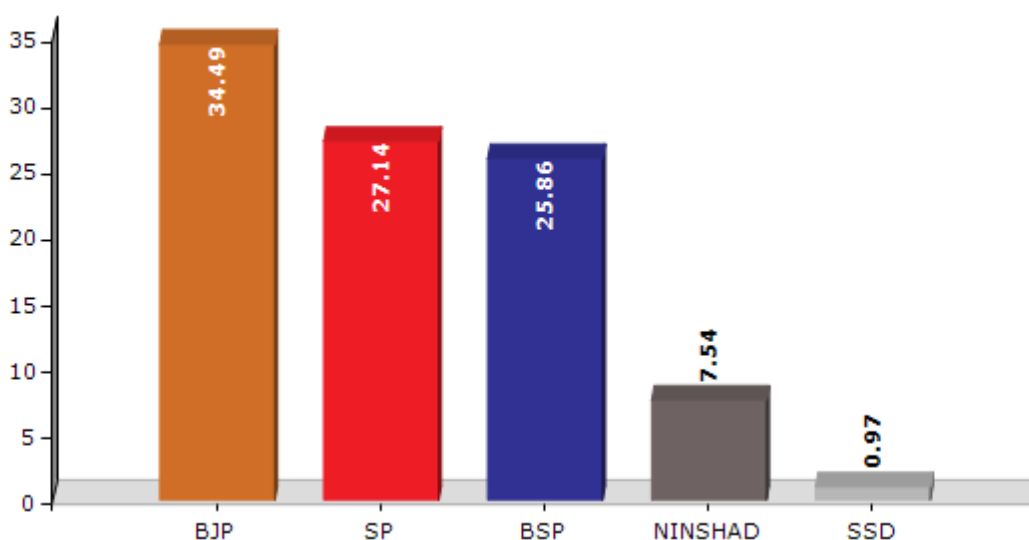


## Historical Summary Election Results

### Summary Result of Assembly Election - 2017

Candidate Name	Party	Votes	Votes %
Sheetal Pandey	BJP	72213	34.49
Yaspal Singh Rawat	SP	56836	27.14
Devnarayan Singh Urf G.M. Singh	BSP	54143	25.86
Shivaji Singh	NINSHAD	15780	7.54
Asha Nishad	SSD	2024	0.97
Indresh Singh Yadav	IND	1648	0.79
Prince Kumar Singh	IND	1261	0.6
Amit Ram Tripathi	NCP	1162	0.55
Arvind Kumar Rai ( Advocate)	IND	1049	0.5
Ramesh Chandra	VP	600	0.29
Rajesh Kumar	BMUP	553	0.26
Kesri	BASAPA	391	0.19
	NOTA	1723	0.82

Votes Percentage of Top Parties - 2017



## Polling Station Level Election Results

### Number and Name of Polling Stations (PS) (2022)

Number of Polling Stations	Name of Polling Stations	Number of Polling Stations	Name of Polling Stations
1	P.V. Nevas Room No. 1	22	P.V. Vidar
2	P.V. Nevas Room No. 2	23	P.V. Mant Room N0. 1
3	P.M.V. Nevas Room N0.1	24	P.V. Mant Room N0. 2
4	P.V. Tivran Room N0.1	25	P.V. Mant Room N0. 3
5	P.V. Tivran Room N0.2	26	P.V. Sisai Room No.1
6	P.V. Bhagvanpur	27	P.V. Sisai Room No.2
7	P.V. Haspati	28	P.M.V. Bhaksa Room N0. 1
8	P.V. Govindpur Room N0. 1	29	P.M.V. Bhaksa Room N0. 2
9	P.V. Govindpur Room N0. 2	30	P.V. Matiyari
10	P.V. Govindpur Room N0. 3	31	P.V. Matiyra
11	P.V. Sonbarsa Room No.1	32	P.V. Amsar
12	P.V. Sonbarsa Room No.2	33	P.V. Gohta
13	P.V. Sehri Room N0. 1	34	P.V. Madar Room No. 1
14	P.V. Sehri Room N0. 2	35	P.V. Madar Room No. 2
15	P.V. Narangpatti Room No.1	36	P.V. Madar Room No. 3
16	P.V. Narangpatti Room No.2	37	P.V. Bhitni
17	P.V. Jalhepar	38	P.V.Ghaghsara Second Room No 1
18	P.V. Thathebari	39	P.V.Ghaghsara Second Room No 2
19	P.V. Chandrav	40	P.M.V. Tikariyakhur
20	Sankul Bhawan Chandrav	41	P.V.Kushmahakhurd
21	P.V. Mujauli	42	P.M.V. Lakhanapar Room No. 1

Contd....

## Polling Station Level Election Results

### Polling Station-wise Votes Secured by Overall Top Five Parties in Sahajanwa Assembly in Assembly Election (AE) under Gorakhpur Parliamentary Constituency in Uttar Pradesh (2022)

Number of Polling Station	Winner - Pradeep Shukla (BJP)	Runner-up - Yashpal Singh Rawat (SP)	3rd - Sudhir Singh (BSP)	4th - Manoj Yadav (INC)	5th - Surjeet Singh (IND)	NOTA	Other	Total Votes Secured
36	316	45	20	4	2	5	36	428
37	108	86	70	1	0	0	3	268
38	379	67	196	41	3	4	16	706
39	288	114	38	11	2	3	13	469
40	304	142	107	15	5	1	6	580
41	297	46	121	5	3	0	36	508
42	168	40	208	7	0	0	11	434
43	304	66	31	3	0	3	2	409
44	383	42	41	3	1	5	5	480
45	265	161	52	4	0	7	17	506
46	150	111	156	3	3	4	6	433
47	145	209	79	4	1	6	9	453
48	180	214	143	3	4	5	11	560
49	128	160	195	3	1	3	12	502
50	257	83	13	3	0	1	7	364
51	307	45	264	2	1	3	15	637
52	239	97	110	1	3	2	8	460
53	179	88	138	14	1	1	5	426
54	345	83	163	1	1	6	5	604
55	174	58	51	4	2	1	5	295
56	196	79	9	3	2	2	1	292
57	203	40	124	0	2	0	4	373
58	334	64	94	7	0	1	6	506
59	94	205	24	10	3	1	2	339
60	88	202	79	3	0	1	7	380
61	123	189	52	5	5	2	3	379
62	415	25	13	4	0	2	6	465
63	267	24	128	4	6	4	3	436
64	173	21	38	2	1	1	2	238
65	394	82	45	4	2	3	4	534
66	314	90	55	3	2	4	11	479
67	311	38	14	3	0	2	1	369
68	245	65	212	2	1	6	7	538
69	93	46	318	7	1	2	21	488
70	325	145	124	6	3	2	8	613

Contd....

## Polling Station Level Election Results

**Winner, Runner-up and 3rd Party Position & Winning Margin According to Polling Stations in Sahajanwa Assembly in Assembly Election (AE) under Gorakhpur Parliamentary Constituency in Uttar Pradesh (2022)**

Polling Station Number	Winner Party	Winner Votes (%)	Runner-up Party	Runner-up Votes (%)	Winning Margin Votes (%)	Third Party	Third Party Votes (%)	Other Votes (%)
71	BJP	225 (45.09)	BSP	195 (39.08)	30 (6.01)	SP	62 (12.42)	17 (3.41)
72	BSP	335 (45.27)	BJP	326 (44.05)	9 (1.22)	SP	53 (7.16)	26 (3.51)
73	BJP	230 (55.02)	SP	168 (40.19)	62 (14.83)	BSP	9 (2.15)	11 (2.63)
74	BJP	249 (60.14)	SP	124 (29.95)	125 (30.19)	BSP	15 (3.62)	26 (6.28)
75	BJP	227 (66.57)	BSP	84 (24.63)	143 (41.94)	SP	13 (3.81)	17 (4.99)
76	BJP	575 (79.64)	SP	82 (11.36)	493 (68.28)	BSP	35 (4.85)	30 (4.16)
77	SP	214 (43.15)	BSP	154 (31.05)	60 (12.1)	BJP	109 (21.98)	19 (3.83)
78	SP	143 (47.51)	BJP	105 (34.88)	38 (12.63)	BSP	35 (11.63)	18 (5.98)
79	SP	196 (68.29)	BJP	67 (23.34)	129 (44.95)	BSP	8 (2.79)	16 (5.57)
80	BJP	287 (36.28)	SP	276 (34.89)	11 (1.39)	BSP	177 (22.38)	51 (6.45)
81	BJP	264 (56.29)	BSP	106 (22.6)	158 (33.69)	SP	77 (16.42)	22 (4.69)
82	BJP	331 (54)	BSP	153 (24.96)	178 (29.04)	SP	96 (15.66)	33 (5.38)
83	BJP	195 (68.9)	BSP	44 (15.55)	151 (53.35)	SP	33 (11.66)	11 (3.89)
84	BJP	524 (76.05)	SP	101 (14.66)	423 (61.39)	BSP	30 (4.35)	34 (4.93)
85	BJP	328 (46.26)	BSP	298 (42.03)	30 (4.23)	SP	50 (7.05)	33 (4.65)
86	BJP	220 (36.01)	BSP	187 (30.61)	33 (5.4)	SP	174 (28.48)	30 (4.91)
87	SP	144 (39.89)	BSP	128 (35.46)	16 (4.43)	BJP	75 (20.78)	14 (3.88)
88	BJP	269 (54.56)	SP	125 (25.35)	144 (29.21)	BSP	86 (17.44)	13 (2.64)
89	BJP	291 (62.45)	BSP	90 (19.31)	201 (43.14)	SP	60 (12.88)	25 (5.36)
90	BJP	283 (75.47)	SP	39 (10.4)	244 (65.07)	VSIP	24 (6.4)	29 (7.73)
91	BJP	261 (66.08)	SP	64 (16.2)	197 (49.88)	BSP	46 (11.65)	24 (6.08)
92	BJP	266 (58.85)	SP	124 (27.43)	142 (31.42)	BSP	50 (11.06)	12 (2.65)
93	BJP	260 (55.91)	SP	93 (20)	167 (35.91)	BSP	92 (19.78)	20 (4.3)
94	BJP	295 (48.44)	SP	154 (25.29)	141 (23.15)	BSP	133 (21.84)	27 (4.43)
95	BJP	280 (48.87)	BSP	170 (29.67)	110 (19.2)	SP	105 (18.32)	18 (3.14)
96	BJP	325 (59.2)	SP	128 (23.32)	197 (35.88)	BSP	77 (14.03)	19 (3.46)
97	BJP	232 (49.36)	SP	129 (27.45)	103 (21.91)	BSP	100 (21.28)	9 (1.91)
98	BJP	188 (45.3)	SP	159 (38.31)	29 (6.99)	BSP	39 (9.4)	29 (6.99)
99	SP	273 (57.84)	BJP	149 (31.57)	124 (26.27)	INC	27 (5.72)	23 (4.87)
100	SP	212 (46.49)	BJP	141 (30.92)	71 (15.57)	BSP	75 (16.45)	28 (6.14)
101	BSP	226 (39.72)	BJP	168 (29.53)	58 (10.19)	SP	144 (25.31)	31 (5.45)
102	BJP	381 (68.04)	BSP	134 (23.93)	247 (44.11)	SP	22 (3.93)	23 (4.11)
103	BJP	153 (47.08)	SP	119 (36.62)	34 (10.46)	BSP	37 (11.38)	16 (4.92)
104	BJP	165 (57.29)	SP	51 (17.71)	114 (39.58)	BSP	51 (17.71)	21 (7.29)
105	BJP	443 (72.62)	SP	123 (20.16)	320 (52.46)	BSP	18 (2.95)	26 (4.26)

Contd....

## Socio-Economic Amenities - Rural

### Access to Education Facilities

Particulars	Number of Villages (% of Population)				
	Available	Not Available	If Not Available (Distance of Nearest Facility)		
			A	B	C
Govt. Primary School	258 (87)	133 (13)	60 (4)	9 (1)	1 (0)
Private Primary School	29 (13)	362 (87)	3 (0)	0 (0)	0 (0)
Govt. Middle School	106 (50)	285 (50)	140 (23)	12 (2)	1 (0)
Private Middle School	24 (13)	367 (87)	34 (5)	7 (1)	0 (0)
Govt. Secondary School	14 (8)	377 (92)	146 (33)	61 (15)	9 (2)
Private Secondary School	15 (14)	376 (86)	53 (10)	34 (8)	2 (0)
Govt. Senior Secondary School	12 (7)	379 (93)	133 (31)	64 (15)	7 (1)
Private Senior Secondary School	11 (11)	380 (89)	59 (11)	47 (12)	1 (0)
Govt. Arts and Science Degree College	0 (0)	391 (100)	37 (9)	60 (14)	111 (29)
Private Arts and Science Degree College	3 (2)	388 (98)	46 (11)	40 (10)	14 (4)
Govt. Engineering College	0 (0)	391 (100)	10 (3)	31 (8)	182 (46)
Private Engineering College	1 (1)	390 (99)	15 (4)	27 (9)	94 (23)
Govt. Medicine College	0 (0)	391 (100)	18 (3)	51 (14)	186 (47)
Private Medicine College	0 (0)	391 (100)	13 (4)	21 (7)	58 (18)
Govt. Management Institute	1 (0)	390 (100)	5 (1)	27 (7)	162 (40)
Private Management Institute	0 (0)	391 (100)	11 (4)	19 (5)	78 (19)
Govt. Polytechnic	1 (0)	390 (100)	2 (1)	24 (6)	308 (79)
Private Polytechnic	0 (0)	391 (100)	1 (0)	10 (3)	21 (5)
Govt. Vocational Training School/ITI	1 (0)	390 (100)	1 (1)	62 (15)	253 (69)
Private Vocational Training School/ITI	0 (0)	391 (100)	1 (0)	16 (4)	25 (6)
Govt. Non Formal Training Centre	0 (0)	391 (100)	7 (3)	23 (5)	222 (62)
Private Non Formal Training Centre	1 (0)	390 (100)	0 (0)	0 (0)	2 (0)
Govt. School For Disabled	0 (0)	391 (100)	1 (1)	20 (5)	261 (65)
Private School For Disabled	0 (0)	391 (100)	0 (0)	0 (0)	3 (1)
Government Others	1 (0)	390 (100)	0 (0)	1 (0)	8 (2)
Private Others	0 (0)	391 (100)	0 (0)	0 (0)	0 (0)

Note : Distance A : Less than 5 km; B : Between 5-10 km; C : 10+ km.; Source : Data Analysis is based on 2011 Census.

## DISCLAIMER

The Terms of Use and Disclaimer of Datanet India Private Limited (hereinafter referred to as "Datanet") for use of this analysis report of **Sahajanwa Assembly Constituency (Sahajanwa Vidhan Sabha)** :-

1. **Assembly Factbook™** is a Registered Trade Mark owned by Datanet.
2. All the maps are sketched and graphical representation only and have not been drawn to the scale and also not to represent the actual geographical area or boundary of the unit.
3. The data for the aforesaid analysis is based on authentic sources and has been culled from the various publications of Census, CSO and NSSO for district and block level data, various central and state government departments, Central & State Elections Commissions and the concerned Returning Officers' releases, Electoral Rolls, Election results and allied publications, internal assessment, surveys, estimates and analysis. Therefore, certain adjustment of data at micro level may have been done to arrive closer to the macro data.
4. Data have been provided on an "As Is" and "As AVAILABLE" basis
5. The colours shown in the maps or diagram and charts of a particular party, alliance or AC are indicative and do not represent them.
6. This publication which includes maps, sheets, graphs and data would be the property under copyright of Datanet only. The user may use these for its internal study, analysis and research purposes. It's public display, re-selling or any commercial uses by the user are not allowed.
7. Datanet has taken due care and caution in compilation and processing of data and allied information, but does not guarantee the accuracy, adequacy or completeness of any information/analysis and will be not responsible for any errors or omissions or for the results obtained from the use of such information/analysis.
8. All the contents for the publication have been culled from various authentic sources and Datanet reasonably believes such sources to be reliable, but does not make any representations, express or implied as to the accuracy or fitness of use of such information. The information or contents of the information/analysis do not constitute advice and should not be relied upon in making (or refraining from making) any decision. Any reliance placed upon the information provided by Datanet is the sole responsibility and strictly at the user's risk.
9. In no event will Datanet be liable for any damages (including, without limitation, damages for loss of business projects, or loss of profits) arising in contract, tort or otherwise from the use of or inability to use any of its contents, or from any action taken (or refrained from being taken) as a result of using the analysis or any of its contents. Datanet its directors, owners, editors, officials, employees, distributor and agents or any associate will not be liable for any errors in the information contained or any consequences arising from the use of the contents of the provided information/analysis.
10. If any provision of these terms and conditions is held invalid or illegal or unenforceable for any reason by any court of competent jurisdiction, such provision shall be severed and the remainder of provisions of the terms and conditions shall continue in full force and effect as if the Term of Use had been executed with the invalid, illegal or unenforceable provision eliminated.
11. If there are any discrepancies in the information provided, please bring it to attention of Datanet for suitable rectification measures.

**Buy Online This Complete Book At**  
**Datanet India eBooks Store**

[www.indiastatpublications.com](http://www.indiastatpublications.com)

or go directly at

[http://www.indiastatpublications.com/  
Assembly\\_factbook/Uttar Pradesh/Gorakhpur/ Sahajanwa](http://www.indiastatpublications.com/Assembly_factbook/Uttar%20Pradesh/Gorakhpur/Sahajanwa)

 **indiastat**elections

ISBN : 978-93-5905-220-5



9 789359 052205