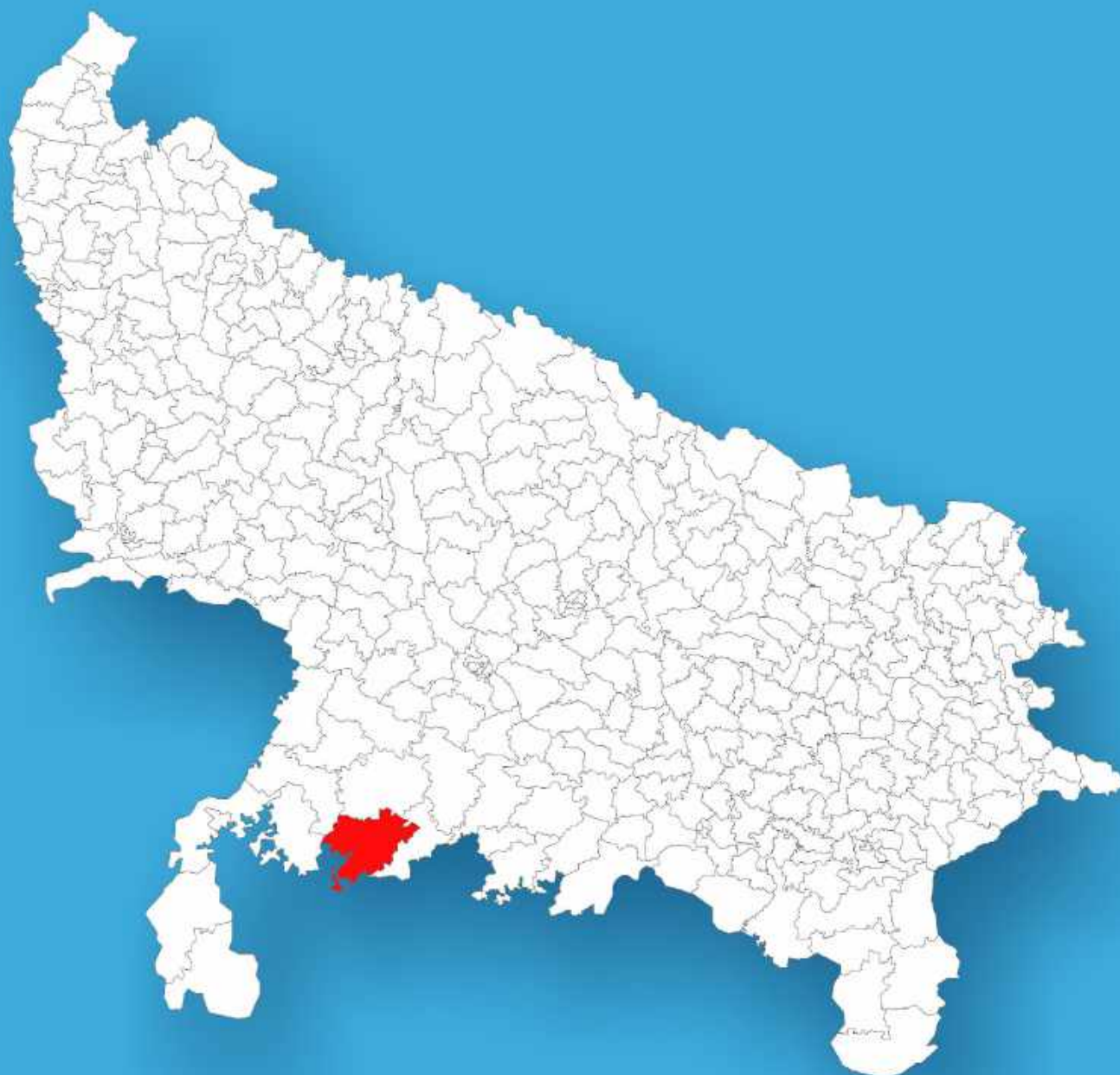




Uttar Pradesh

Assembly Factbook™

Charkhari Assembly Constituency



Key Electoral Data of Charkhari
Assembly Constituency (Vidhan Sabha)

Uttar Pradesh

Assembly Factbook™

Charkhari Assembly Constituency



Charkhari Vidhan Sabha

Editor & Director

Dr. R.K. Thukral

Research Editor

Dr. Shafeeq Rahman

**Compiled, Researched and Published by
Datanet India Pvt. Ltd.**

D-100, 1st Floor,

Okhla Industrial Area, Phase-I,

New Delhi- 110020.

Ph.: 91-11- 43580781-84

Email : support@indiastatpublications.com

Website : www.indiastatelections.com

Online Book Store :

www.indiastatpublications.com

Report No. : AFB/UP-231-0125

ISBN : 978-93-5822-114-5

First Edition : January, 2018

Eighth Updated Edition : January, 2025

Price : Rs.11500/-

US\$ 310

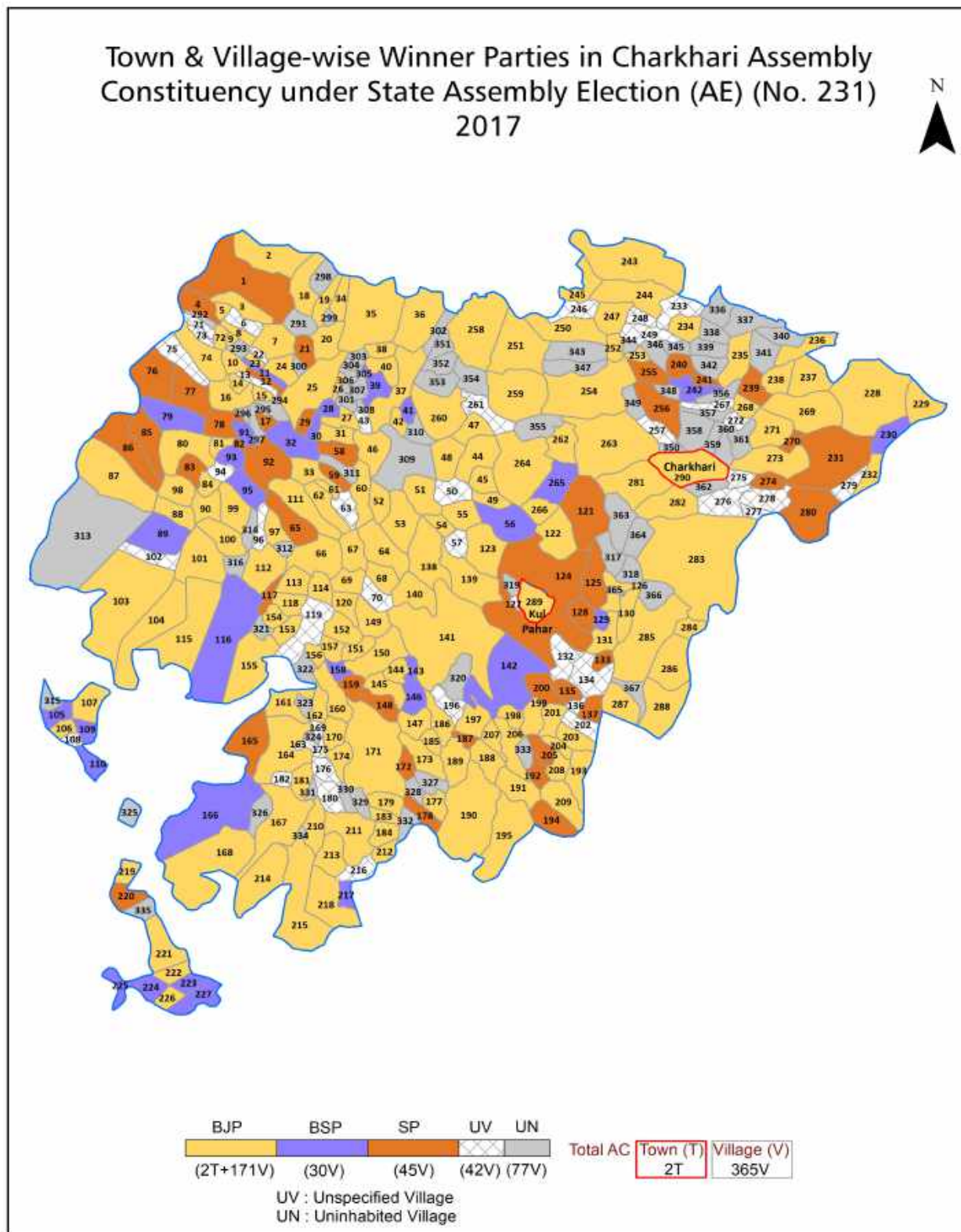
© Datanet India Pvt. Ltd.

All rights reserved. No part of this book may be reproduced, stored in a retrieval system or transmitted in any form or by any means, mechanical photocopying, photographing, scanning, recording or otherwise without the prior written permission of the publisher. Please refer to Disclaimer at page no. 337 for the use of this publication.

Printed in India

No.	Particulars	Page No.
	Introduction	
1	Assembly Constituency - (Vidhan Sabha) at a Glance Features of Assembly as per Delimitation Commission of India (2008)	1-2
	Location and Political Maps	
2	Location Map Boundaries of Assembly Constituency - (Vidhan Sabha) in District Boundaries of Assembly Constituency under Parliamentary Constituency - (Lok Sabha) Town & Village-wise Winner Parties-2024, 2022, 2019, 2017, 2014, 2012 and 2009	3-11
	Administrative Setup (2011)	
3	District Sub-district Towns Villages Inhabited Villages Uninhabited Villages Village Panchayat Intermediate Panchayat	12-26
	Demographics (2011)	
4	Population Households Rural/Urban Population Towns and Villages by Population Size Sex Ratio (Total & 0-6 Years) Religious Population Social Population Literacy Rate	27-28
	Electoral Features	
5	Important Dates of Last Elections Held Electors by Gender Service Electors Voters Voters Turnout Polling Stations & Average Number of Electors per Polling Station Electors by Age Group Present Elected Representatives	29-34
	Historical Summary Election Results	
6	Vote Share of Major Parties Winning Margin (Number & Percentage) Polarity of Parties Summary Result of Assembly Segment of Parliamentary Election 2024, 2019, 2014, 2009, 2004 and 1999 Summary Result of Assembly Elections 2022, 2017, 2012, 2007, 2002, 1996, 1993, 1991, 1989, 1985, 1980, 1977, 1974, 1969, 1967 and 1962	35-58
	Polling Station Level Election Results	
7	Name and Number of Polling Station 2024, 2022, 2019, 2017, 2014, 2012 and 2009 Polling Station-wise Electors, Voters & Voters Turnout 2024, 2022, 2019, 2017, 2014, 2012 and 2009 Polling Station wise Elections Results 2024, 2022, 2019, 2017, 2014, 2012 and 2009	59-85
8	Panchayat and Local Bodies Election Results Panchayat Result 2015 Urban Local Bodies Result 2012	86-104
	Share of Assembly Constituency	
9	Share of Assembly Constituency - (Vidhan Sabha) in State, District and Parliamentary Constituency - (Lok Sabha)	105
	Socio-Economic Amenities (2011)	
10	Access to Administrative Units Agricultural, Manufacturing and Industrial Commodities Demographic Indicators Education Health & Manpower Drinking Water Supply Sanitation Entertainment and Recreations Infrastructure Power Food Allocation Distribution and Marketing of Agriculture Commodities Infrastructure Transport and Road Infrastructure Communication Banking and Financial Services Land Use Irrigation Source	107-121
11	Abbreviation & Sources	122-125
12	Disclaimer	126

Location & Political Map



Administrative Setup

List of Village Panchayat & Intermediate Panchayat (Block) Name - 2011

Village Name	Village Panchayat Name	Intermediate Panchayat Name
Ajnar	Ajnar	Jaitpur
Akathauha	Akathauha	Charkhari
Akauna	Akauna 0248	Jaitpur
Akauni	Akauna	Jaitpur
Alipura	Sidhaura Khurd	Panwari
Alipura	Devganpura	Panwari
Amanpura	Amanpura	Panwari
Andwara	Andwara	Panwari
Anghaura	Anghaura	Charkhari
Arghat Mau	Ramupura	Jaitpur
Ari	Ari 0	Jaitpur
Asthaun	Asthaun	Charkhari
Atarpatha	Kamalpura	Jaitpur
Bachewra	Saguniya Maph	Jaitpur
Bachhechhar Kalan	Bachhechhar Kalan	Jaitpur
Bachhechhar Khurd	Bachhechhar Khurd	Jaitpur
Badara Khurd	Badara Khurd	Jaitpur
Badkhera	Badkhera	Jaitpur
Bagaul	Bagaul	Panwari
Baghaura	Baghaura	Jaitpur
Bagraun	Bagraun	Charkhari
Bagrauni	Gaura	Panwari
Bagwaha	Bagwaha	Jaitpur
Bahadurpur Kalan	Bahadurpur Kalan	Panwari
Baidaun	Baidaun	Panwari
Balchaur	Tola Soyam	Charkhari
Ballayn	Ballayn	Charkhari
Bamauliya	Nanwara	Jaitpur
Bambhauri Beldaran	Bambhauri Beldaran	Charkhari

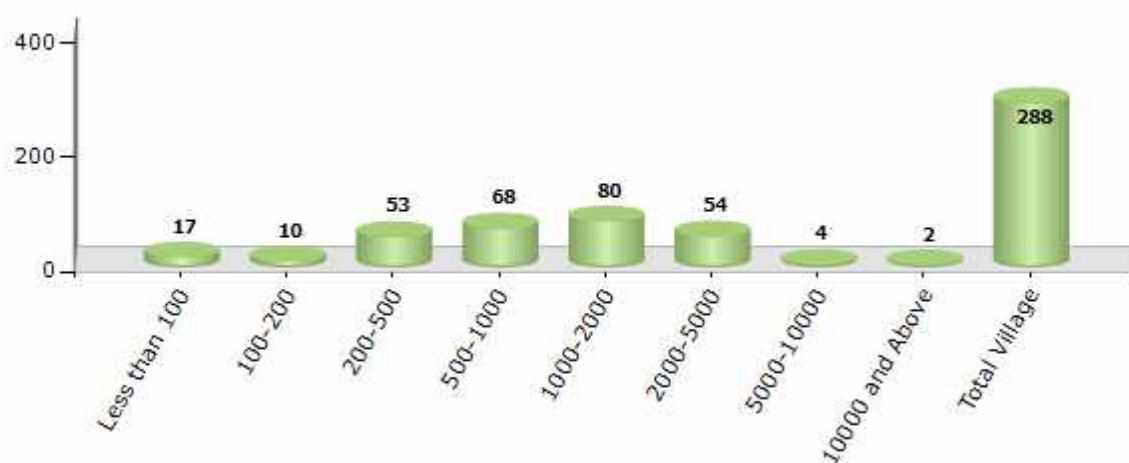
Contd....

Demographics

Number of Villages by Population Size - 2011

Less than 100	100-200	200-500	500-1000	1000-2000	2000-5000	5000-10000	10000 and Above	Total Village
17	10	53	68	80	54	4	2	288

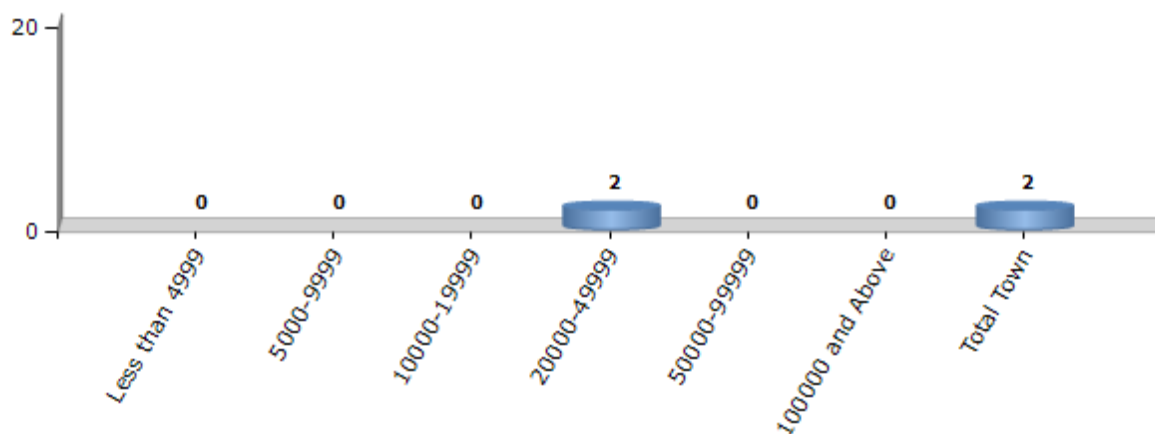
Number of Villages by Population Size - 2011



Number of Towns by Population Size - 2011

Less than 4999	5000-9999	10000-19999	20000-49999	50000-99999	100000 and Above	Total Town
0	0	0	2	0	0	2

Number of Towns by Population Size - 2011

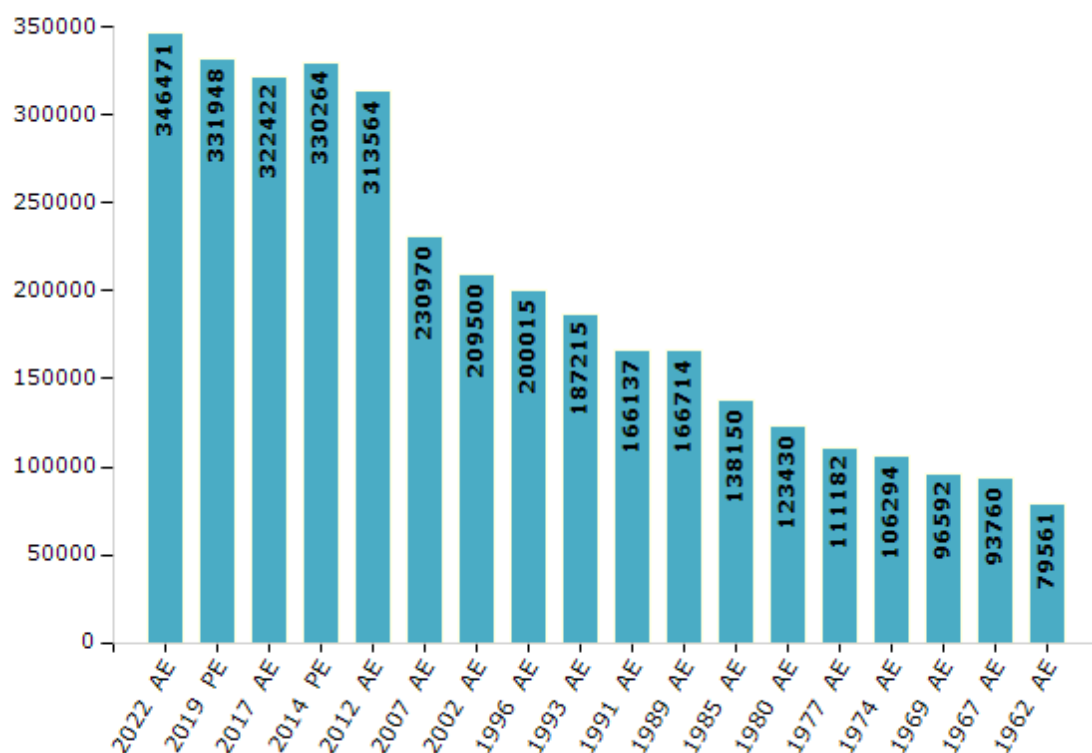


Electoral Features

Electors by Male & Female

Year	Male	Female	Others	Total	Year	Male	Female	Others	Total
2022 AE	185643	160811	17	346471	1991 AE	90875	75262	-	166137
2019 PE	178695	153244	9	331948	1989 AE	91483	75231	-	166714
2017 AE	174039	148375	8	322422	1985 AE	76192	61958	-	138150
2014 PE	179530	150725	9	330264	1980 AE	67893	55537	-	123430
2012 AE	172108	141452	4	313564	1977 AE	56565	54617	-	111182
2009 PE	-	-	-	-	1974 AE	53918	52376	-	106294
2007 AE	125655	105315	-	230970	1969 AE	48867	47725	-	96592
2004 PE	-	-	-	-	1967 AE	-	-	-	93760
2002 AE	114208	95292	-	209500	1962 AE	-	-	-	79561
1999 PE	-	-	-	-	1957 AE	-	-	-	-
1996 AE	110307	89708	-	200015	1952 AE	-	-	-	-
1993 AE	102408	84807	-	187215					

Number of Electors



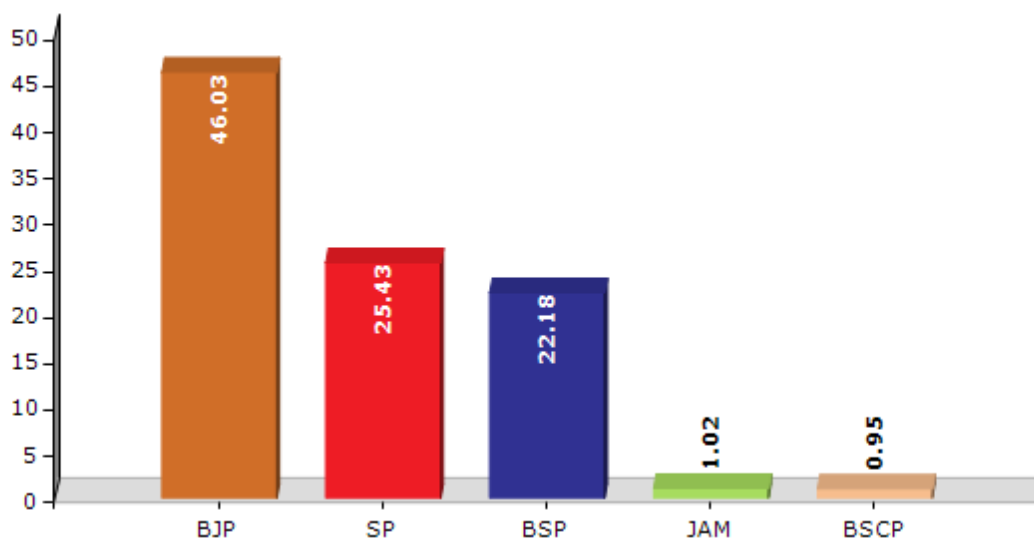
Note : AE : Assembly Election, PE : Assembly Segment of Parliamentary Election

Historical Summary Election Results

Summary Result of Assembly Election - 2017

Candidate Name	Party	Votes	Votes %
Brijbhushan Rajpoot Alias Guddu Bhaiya	BJP	98360	46.03
Urmila Devi	SP	54346	25.43
Jitendra Kumar Mishra	BSP	47408	22.18
Hemlata Kushwaha	JAM	2178	1.02
Susheel Kumar	BSCP	2023	0.95
Dilip Singh	RLD	1627	0.76
Arjun Singh	IND	1269	0.59
Premchandra	IND	1261	0.59
Laxmi Prasad	IND	1061	0.5
Rambhuvan Singh Alias Prabhat	IND	754	0.35
Kunwar Lal	IND	643	0.3
	NOTA	2775	1.3

Votes Percentage of Top Parties - 2017



Polling Station Level Election Results

Number and Name of Polling Stations (PS) (2022)

Number of Polling Stations	Name of Polling Stations	Number of Polling Stations	Name of Polling Stations
1	U.P.V. Rajouni Composite	22	P.V. Jaitpur North Room No. 2
2	P.V. Paruwari	23	P.M.V. Nayapura Jaitpur Composite Room No. 1
3	P.V. Khiriyakhurd	24	P.M.V. Nayapura Jaitpur Composite Room No. 2
4	K.P.M.V. Pachara	25	U.Pv. Budhaura Composite
5	P.V. Chitarwara	26	P.V.Khiriya Kalan Room No. 1
6	P.V. Thurat Room No. 1	27	P.V.Khiriya Kalan Room No. 2
7	P.V.Thurat Room No. 2	28	P.M.V.Kudai Composite
8	P.V. Sarangpura	29	P.V. Hansla
9	P.M.V.Jaipur Room No. 1	30	P.V. Gudha
10	P.M.V.Jaipur Room No. 2	31	P.V. Basaria Jaitpur
11	P.M.V.Jaitpur Room No. 3	32	P.V. Tikaria Jaitpur Room No. 1
12	P.M.V.Jaitpur Room No. 4	33	P.V. Tikaria Jaitpur Room No. 2
13	P.V. Jaitpur Room No. 1	34	U.P.V.Mawaiya Composite Room No.-1
14	P.V. Jaitpur Room No. 2	35	U.P.V.Mawaiya Composite Room No.-2
15	P.V. Jaitpur West Room No. 1	36	P.V.Magaria Room No. 1
16	P.V. Jaitpur West Room No. 2	37	P.V.Magaria Room No. 2
17	K.U.P.V. Jaitpur Composite Room No. 1	38	P.V.Jailwara
18	K.U.P.V. Jaitpur Composite Room No. 2	39	P.M.V.Aari Composite Room No. 1
19	K.U.P.V.Jaitpur Composite Room No. 3	40	P.M.V.Aari Composite Room No. 2
20	K.U.P.U. Jaitpur Composite Room No. 4	41	U.P.V. Ladpura Composite
21	P.V. Jaitpur North Room No. 1	42	K.U.P.V. Baghora Composite Room No. 1

Contd....

Polling Station Level Election Results

Polling Station-wise Votes Secured by Overall Top Five Parties in Charkhari Assembly in Assembly Election (AE) under Hamirpur Parliamentary Constituency in Uttar Pradesh (2022)

Number of Polling Station	Winner - Brijbhushan Rajput (BJP)	Runner-up - Ramjeevan (SP)	3rd - Vinod Kumar (BSP)	4th - Nirdosh Kumar Dixit (INC)	5th - Santosh Singh (JANADIP)	NOTA	Other	Total Votes Secured
36	284	144	157	37	5	8	19	654
37	140	48	252	5	30	3	17	495
38	317	146	226	39	2	7	17	754
39	258	118	152	15	3	6	8	560
40	471	113	54	17	33	9	17	714
41	59	497	106	6	6	5	10	689
42	273	292	124	14	4	12	17	736
43	242	170	42	12	3	5	11	485
44	302	146	7	10	71	4	20	560
45	264	47	81	2	3	3	7	407
46	394	138	178	7	12	9	14	752
47	61	365	77	9	2	2	6	522
48	199	156	27	9	5	4	6	406
49	54	86	176	10	3	2	5	336
50	116	110	57	4	7	3	9	306
51	70	45	79	6	1	2	4	207
52	100	34	10	3	2	0	0	149
53	108	89	99	5	4	1	10	316
54	221	149	162	15	4	3	14	568
55	335	311	48	25	19	8	10	756
56	189	116	186	14	3	6	17	531
57	197	130	156	11	3	1	4	502
58	159	149	99	18	12	5	14	456
59	208	204	141	21	13	11	11	609
60	250	180	173	15	6	4	17	645
61	299	240	170	16	2	6	3	736
62	188	91	38	17	5	3	3	345
63	271	29	155	6	8	8	22	499
64	408	60	168	8	3	4	16	667
65	276	68	79	16	6	9	14	468
66	289	208	75	41	3	14	23	653
67	473	46	67	23	49	8	32	698
68	214	102	79	14	2	5	11	427
69	172	89	70	14	1	1	13	360
70	473	131	43	25	2	9	14	697

Contd....

Polling Station Level Election Results

Winner, Runner-up and 3rd Party Position & Winning Margin According to Polling Stations in Charkhari Assembly in Assembly Election (AE) under Hamirpur Parliamentary Constituency in Uttar Pradesh (2022)

Polling Station Number	Winner Party	Winner Votes (%)	Runner-up Party	Runner-up Votes (%)	Winning Margin Votes (%)	Third Party	Third Party Votes (%)	Other Votes (%)
71	BJP	288 (68.25)	SP	85 (20.14)	203 (48.11)	BSP	33 (7.82)	16 (3.79)
72	BJP	151 (45.76)	JANADIP	94 (28.48)	57 (17.28)	SP	28 (8.48)	57 (17.27)
73	BJP	215 (63.05)	BSP	46 (13.49)	169 (49.56)	SP	43 (12.61)	37 (10.85)
74	BJP	227 (68.37)	BSP	51 (15.36)	176 (53.01)	SP	41 (12.35)	13 (3.92)
75	SP	128 (69.95)	BJP	44 (24.04)	84 (45.91)	BSP	10 (5.46)	1 (0.55)
76	BJP	200 (43.48)	BSP	119 (25.87)	81 (17.61)	SP	78 (16.96)	63 (13.7)
77	BJP	427 (56.56)	SP	211 (27.95)	216 (28.61)	BSP	89 (11.79)	28 (3.71)
78	BSP	205 (38.9)	BJP	162 (30.74)	43 (8.16)	SP	109 (20.68)	51 (9.68)
79	BJP	329 (50.31)	SP	136 (20.8)	193 (29.51)	JANADIP	71 (10.86)	118 (18.04)
80	BJP	379 (55.41)	BSP	146 (21.35)	233 (34.06)	SP	76 (11.11)	83 (12.13)
81	BJP	358 (45.37)	SP	193 (24.46)	165 (20.91)	BSP	159 (20.15)	79 (10.01)
82	BJP	305 (49.43)	BSP	198 (32.09)	107 (17.34)	SP	73 (11.83)	41 (6.65)
83	BJP	146 (42.82)	BSP	120 (35.19)	26 (7.63)	SP	34 (9.97)	41 (12.02)
84	BJP	245 (51.58)	BSP	189 (39.79)	56 (11.79)	SP	23 (4.84)	18 (3.79)
85	BSP	188 (52.51)	BJP	106 (29.61)	82 (22.9)	SP	37 (10.34)	27 (7.54)
86	BJP	187 (44.63)	BSP	121 (28.88)	66 (15.75)	SP	74 (17.66)	37 (8.83)
87	BJP	305 (48.11)	BSP	180 (28.39)	125 (19.72)	JANADIP	65 (10.25)	84 (13.25)
88	BJP	438 (61.34)	SP	124 (17.37)	314 (43.97)	JANADIP	63 (8.82)	89 (12.46)
89	BSP	92 (37.7)	BJP	85 (34.84)	7 (2.86)	SP	42 (17.21)	25 (10.25)
90	BJP	264 (47.65)	SP	147 (26.53)	117 (21.12)	BSP	83 (14.98)	60 (10.83)
91	BSP	114 (50.44)	SP	72 (31.86)	42 (18.58)	BJP	32 (14.16)	8 (3.54)
92	BJP	330 (62.15)	SP	104 (19.59)	226 (42.56)	JANADIP	49 (9.23)	48 (9.04)
93	BJP	204 (41.05)	BSP	118 (23.74)	86 (17.31)	SP	101 (20.32)	74 (14.89)
94	BSP	146 (38.62)	SP	110 (29.1)	36 (9.52)	BJP	98 (25.93)	24 (6.35)
95	BJP	194 (52.43)	SP	86 (23.24)	108 (29.19)	BSP	74 (20)	16 (4.32)
96	BJP	295 (75.84)	SP	63 (16.2)	232 (59.64)	INC	15 (3.86)	16 (4.11)
97	BJP	248 (64.42)	SP	67 (17.4)	181 (47.02)	JANADIP	26 (6.75)	44 (11.43)
98	BJP	206 (51.63)	SP	146 (36.59)	60 (15.04)	BSP	27 (6.77)	20 (5.01)
99	BJP	254 (58.66)	SP	130 (30.02)	124 (28.64)	BSP	22 (5.08)	27 (6.24)
100	SP	200 (62.31)	BJP	60 (18.69)	140 (43.62)	BSP	52 (16.2)	9 (2.8)
101	BJP	252 (56.25)	JANADIP	82 (18.3)	170 (37.95)	SP	69 (15.4)	45 (10.04)
102	BJP	258 (57.46)	BSP	76 (16.93)	182 (40.53)	SP	58 (12.92)	57 (12.69)
103	SP	413 (60.2)	BSP	156 (22.74)	257 (37.46)	BJP	91 (13.27)	26 (3.79)
104	BJP	316 (70.69)	BSP	81 (18.12)	235 (52.57)	SP	24 (5.37)	26 (5.82)
105	JANADIP	205 (35.84)	BJP	157 (27.45)	48 (8.39)	BSP	83 (14.51)	127 (22.2)

Contd....

Socio-Economic Amenities - Rural

Access to Education Facilities

Particulars	Number of Villages (% of Population)				
	Available	Not Available	If Not Available (Distance of Nearest Facility)		
			A	B	C
Govt. Primary School	266 (97)	22 (3)	6 (0)	0 (0)	0 (0)
Private Primary School	14 (10)	274 (90)	0 (0)	0 (0)	0 (0)
Govt. Middle School	186 (81)	102 (19)	48 (5)	8 (1)	3 (1)
Private Middle School	13 (14)	275 (86)	0 (0)	0 (0)	0 (0)
Govt. Secondary School	7 (11)	281 (89)	21 (6)	75 (25)	68 (23)
Private Secondary School	7 (7)	281 (93)	8 (3)	20 (5)	7 (2)
Govt. Senior Secondary School	4 (9)	284 (91)	19 (6)	85 (28)	95 (32)
Private Senior Secondary School	1 (4)	287 (96)	1 (0)	4 (2)	4 (1)
Govt. Arts and Science Degree College	1 (5)	287 (95)	5 (1)	17 (6)	171 (59)
Private Arts and Science Degree College	0 (0)	288 (100)	0 (0)	0 (0)	7 (2)
Govt. Engineering College	1 (5)	287 (95)	0 (0)	0 (0)	158 (55)
Private Engineering College	0 (0)	288 (100)	0 (0)	0 (0)	19 (4)
Govt. Medicine College	0 (0)	288 (100)	1 (0)	7 (2)	167 (56)
Private Medicine College	1 (1)	287 (99)	0 (0)	1 (0)	0 (0)
Govt. Management Institute	0 (0)	288 (100)	3 (0)	4 (1)	143 (49)
Private Management Institute	0 (0)	288 (100)	0 (0)	0 (0)	3 (1)
Govt. Polytechnic	1 (1)	287 (99)	3 (1)	5 (2)	214 (75)
Private Polytechnic	0 (0)	288 (100)	0 (0)	0 (0)	1 (0)
Govt. Vocational Training School/ITI	1 (1)	287 (99)	5 (1)	17 (7)	200 (70)
Private Vocational Training School/ITI	0 (0)	288 (100)	0 (0)	0 (0)	0 (0)
Govt. Non Formal Training Centre	2 (4)	286 (96)	6 (3)	7 (2)	120 (38)
Private Non Formal Training Centre	0 (0)	288 (100)	0 (0)	0 (0)	2 (1)
Govt. School For Disabled	0 (0)	288 (100)	0 (0)	5 (2)	91 (31)
Private School For Disabled	0 (0)	288 (100)	0 (0)	0 (0)	29 (8)
Government Others	0 (0)	288 (100)	0 (0)	1 (0)	0 (0)
Private Others	0 (0)	288 (100)	0 (0)	0 (0)	0 (0)

Note : Distance A : Less than 5 km; B : Between 5-10 km; C : 10+ km.; Source : Data Analysis is based on 2011 Census.

DISCLAIMER

The Terms of Use and Disclaimer of Datanet India Private Limited (hereinafter referred to as "Datanet") for use of this analysis report of **Charkhari Assembly Constituency (Charkhari Vidhan Sabha)** :-

1. **Assembly Factbook™** is a Registered Trade Mark owned by Datanet.
2. All the maps are sketched and graphical representation only and have not been drawn to the scale and also not to represent the actual geographical area or boundary of the unit.
3. The data for the aforesaid analysis is based on authentic sources and has been culled from the various publications of Census, CSO and NSSO for district and block level data, various central and state government departments, Central & State Elections Commissions and the concerned Returning Officers' releases, Electoral Rolls, Election results and allied publications, internal assessment, surveys, estimates and analysis. Therefore, certain adjustment of data at micro level may have been done to arrive closer to the macro data.
4. Data have been provided on an "As Is" and "As AVAILABLE" basis
5. The colours shown in the maps or diagram and charts of a particular party, alliance or AC are indicative and do not represent them.
6. This publication which includes maps, sheets, graphs and data would be the property under copyright of Datanet only. The user may use these for its internal study, analysis and research purposes. It's public display, re-selling or any commercial uses by the user are not allowed.
7. Datanet has taken due care and caution in compilation and processing of data and allied information, but does not guarantee the accuracy, adequacy or completeness of any information/analysis and will be not responsible for any errors or omissions or for the results obtained from the use of such information/analysis.
8. All the contents for the publication have been culled from various authentic sources and Datanet reasonably believes such sources to be reliable, but does not make any representations, express or implied as to the accuracy or fitness of use of such information. The information or contents of the information/analysis do not constitute advice and should not be relied upon in making (or refraining from making) any decision. Any reliance placed upon the information provided by Datanet is the sole responsibility and strictly at the user's risk.
9. In no event will Datanet be liable for any damages (including, without limitation, damages for loss of business projects, or loss of profits) arising in contract, tort or otherwise from the use of or inability to use any of its contents, or from any action taken (or refrained from being taken) as a result of using the analysis or any of its contents. Datanet its directors, owners, editors, officials, employees, distributor and agents or any associate will not be liable for any errors in the information contained or any consequences arising from the use of the contents of the provided information/analysis.
10. If any provision of these terms and conditions is held invalid or illegal or unenforceable for any reason by any court of competent jurisdiction, such provision shall be severed and the remainder of provisions of the terms and conditions shall continue in full force and effect as if the Term of Use had been executed with the invalid, illegal or unenforceable provision eliminated.
11. If there are any discrepancies in the information provided, please bring it to attention of Datanet for suitable rectification measures.

Buy Online This Complete Book At
Datanet India eBooks Store

www.indiastatpublications.com

or go directly at

[http://www.indiastatpublications.com/
Assembly_factbook/Uttar Pradesh/Hamirpur/ Charkhari](http://www.indiastatpublications.com/Assembly_factbook/Uttar%20Pradesh/Hamirpur/Charkhari)



i indiastat**elections**

ISBN : 978-93-5822-114-5



9 789358 221145