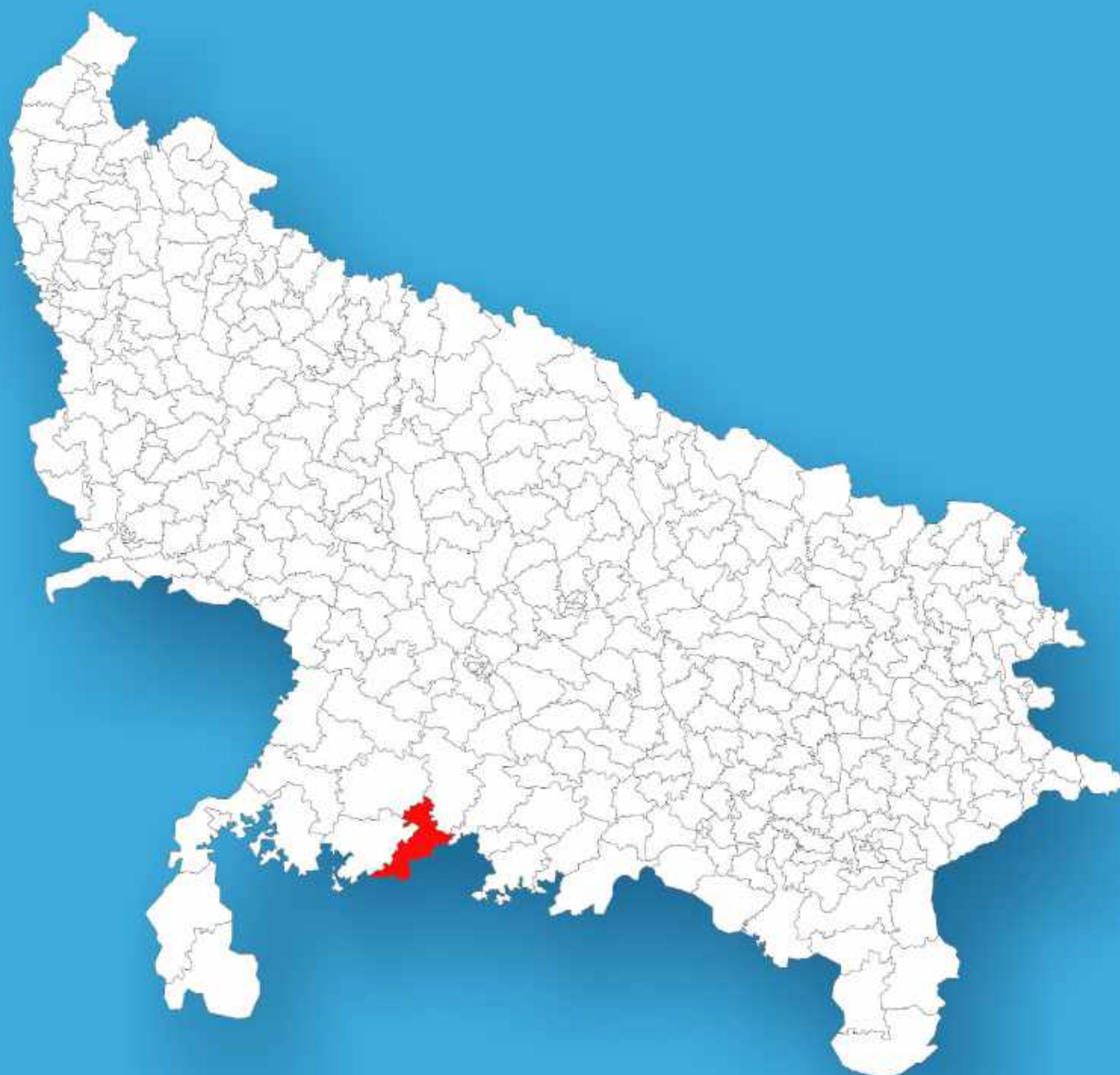




Uttar Pradesh

Assembly Factbook™

Mahoba Assembly Constituency



Key Electoral Data of Mahoba
Assembly Constituency (Vidhan Sabha)

Uttar Pradesh

Assembly Factbook™

Mahoba Assembly Constituency



Mahoba Vidhan Sabha

Editor & Director

Dr. R.K. Thukral

Research Editor

Dr. Shafeeq Rahman

**Compiled, Researched and Published by
Datanet India Pvt. Ltd.**

D-100, 1st Floor,

Okhla Industrial Area, Phase-I,

New Delhi- 110020.

Ph.: 91-11- 43580781-84

Email : support@indiastatpublications.com

Website : www.indiastatelections.com

Online Book Store :

www.indiastatpublications.com

Report No. : AFB/UP-230-0125

ISBN : 978-93-5905-229-8

First Edition : January, 2018

Eighth Updated Edition : January, 2025

Price : Rs.11500/-

US\$ 310

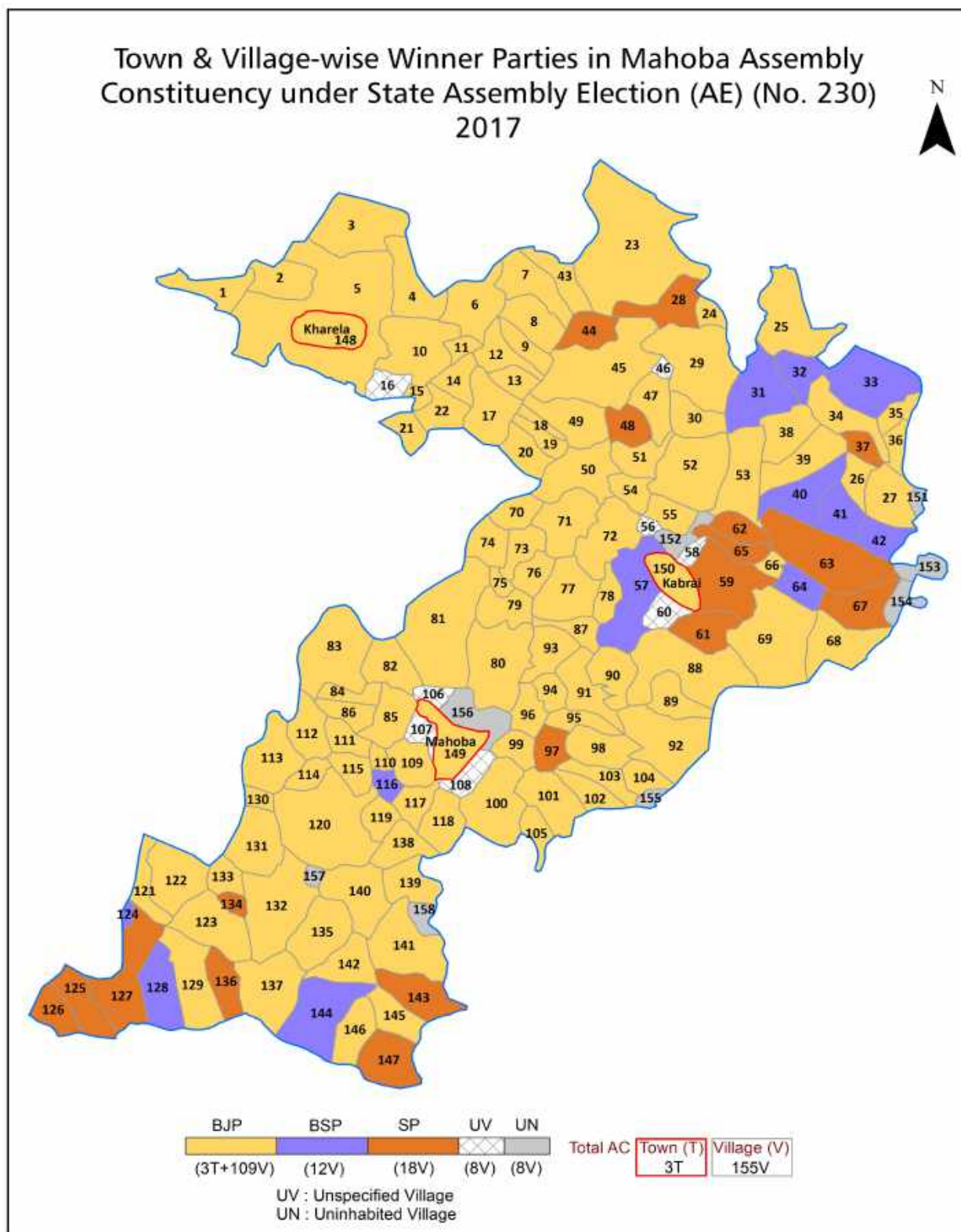
© Datanet India Pvt. Ltd.

All rights reserved. No part of this book may be reproduced, stored in a retrieval system or transmitted in any form or by any means, mechanical photocopying, photographing, scanning, recording or otherwise without the prior written permission of the publisher. Please refer to Disclaimer at page no. 288 for the use of this publication.

Printed in India

No.	Particulars	Page No.
	Introduction	
1	Assembly Constituency - (Vidhan Sabha) at a Glance Features of Assembly as per Delimitation Commission of India (2008)	1-2
	Location and Political Maps	
2	Location Map Boundaries of Assembly Constituency - (Vidhan Sabha) in District Boundaries of Assembly Constituency under Parliamentary Constituency - (Lok Sabha) Town & Village-wise Winner Parties-2022, 2019, 2017, 2014, 2012 and 2009	3-11
	Administrative Setup (2011)	
3	District Sub-district Towns Villages Inhabited Villages Uninhabited Villages Village Panchayat Intermediate Panchayat	12-20
	Demographics (2011)	
4	Population Households Rural/Urban Population Towns and Villages by Population Size Sex Ratio (Total & 0-6 Years) Religious Population Social Population Literacy Rate	21-22
	Electoral Features	
5	Important Dates of Last Elections Held Electors by Gender Service Electors Voters Voters Turnout Polling Stations & Average Number of Electors per Polling Station Electors by Age Group Present Elected Representatives	23-28
	Historical Summary Election Results	
6	Vote Share of Major Parties Winning Margin (Number & Percentage) Polarity of Parties Summary Result of Assembly Segment of Parliamentary Election 2024, 2019, 2014, 2009, 2004 and 1999 Summary Result of Assembly Elections 2022, 2017, 2012, 2007, 2002, 1996, 1993, 1991, 1989, 1985, 1980, 1977, 1974, 1969, 1967, 1962, 1957 and 1952	29-54
	Polling Station Level Election Results	
7	Name and Number of Polling Station 2022, 2019, 2017, 2014, 2012 and 2009 Polling Station-wise Electors, Voters & Voters Turnout 2022, 2019, 2017, 2014, 2012 and 2009 Polling Station wise Elections Results 2022, 2019, 2017, 2014, 2012 and 2009	55-251
8	Panchayat and Local Bodies Election Results Panchayat Result 2015 Urban Local Bodies Result 2012	252-266
	Share of Assembly Constituency	
9	Share of Assembly Constituency - (Vidhan Sabha) in State, District and Parliamentary Constituency - (Lok Sabha)	267
	Socio-Economic Amenities (2011)	
10	Access to Administrative Units Agricultural, Manufacturing and Industrial Commodities Demographic Indicators Education Health & Manpower Drinking Water Supply Sanitation Entertainment and Recreations Infrastructure Power Food Allocation Distribution and Marketing of Agriculture Commodities Infrastructure Transport and Road Infrastructure Communication Banking and Financial Services Land Use Irrigation Source	269-283
11	Abbreviation & Sources	284-287
12	Disclaimer	288

Location & Political Map



Administrative Setup

List of Village Panchayat & Intermediate Panchayat (Block) Name - 2011

Village Name	Village Panchayat Name	Intermediate Panchayat Name
Aichana	Aichana	Charkhari
Akbai	Akbai	Maudaha
Atghar	Atghar	Maudaha
Atrar Maaf	Atrar Maaf	Kabrai (Mahoba)
Atrauli	Pahretha	Charkhari
Baberi	Baberi	Kabrai (Mahoba)
Baghwa	Kabrai Dehat	Kabrai (Mahoba)
Bahinga	Bahinga	Maudaha
Baihari	Baihari	Charkhari
Bamhaori Gusai	Mirtala	Kabrai (Mahoba)
Bamhaori Qazi	Bamhaori Qazi	Kabrai (Mahoba)
Bania Tala Mahanpura	Rapura Kala	Kabrai (Mahoba)
Banni	Banni	Maudaha
Bara	Bara	Kabrai (Mahoba)
Barat Pahari	Barat Pahari	Kabrai (Mahoba)
Barayan	Barayan	Charkhari
Barbai	Barbai	Kabrai (Mahoba)
Barda	Barda	Charkhari
Barhmauli	Barhmauli	Maudaha
Bari	Bari	Charkhari
Bari	Jujhar	Kabrai (Mahoba)
Bari Pura	Kihari	Kabrai (Mahoba)
Basaora	Sijhari	Kabrai (Mahoba)
Basauth	Basauth	Charkhari
Bhaista Maaf	Parsaha	Kabrai (Mahoba)
Bhandara	Bhandara	Kabrai (Mahoba)
Bhatewar	Raipura Khurd	Kabrai (Mahoba)
Bhati Pura	Bhati Pura 0092	Kabrai (Mahoba)
Bija Nagar	Bija Nagar 0081	Kabrai (Mahoba)

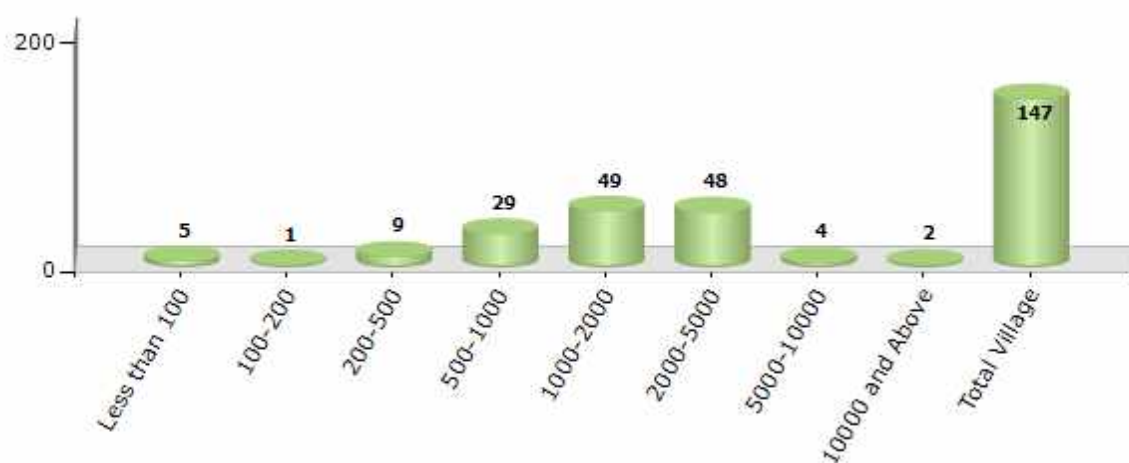
Contd....

Demographics

Number of Villages by Population Size - 2011

Less than 100	100-200	200-500	500-1000	1000-2000	2000-5000	5000-10000	10000 and Above	Total Village
5	1	9	29	49	48	4	2	147

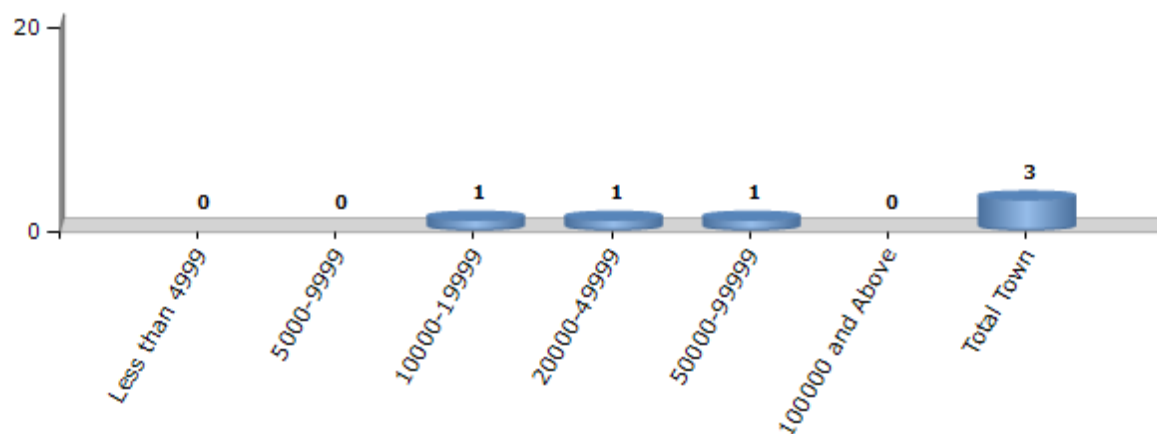
Number of Villages by Population Size - 2011



Number of Towns by Population Size - 2011

Less than 4999	5000-9999	10000-19999	20000-49999	50000-99999	100000 and Above	Total Town
0	0	1	1	1	0	3

Number of Towns by Population Size - 2011



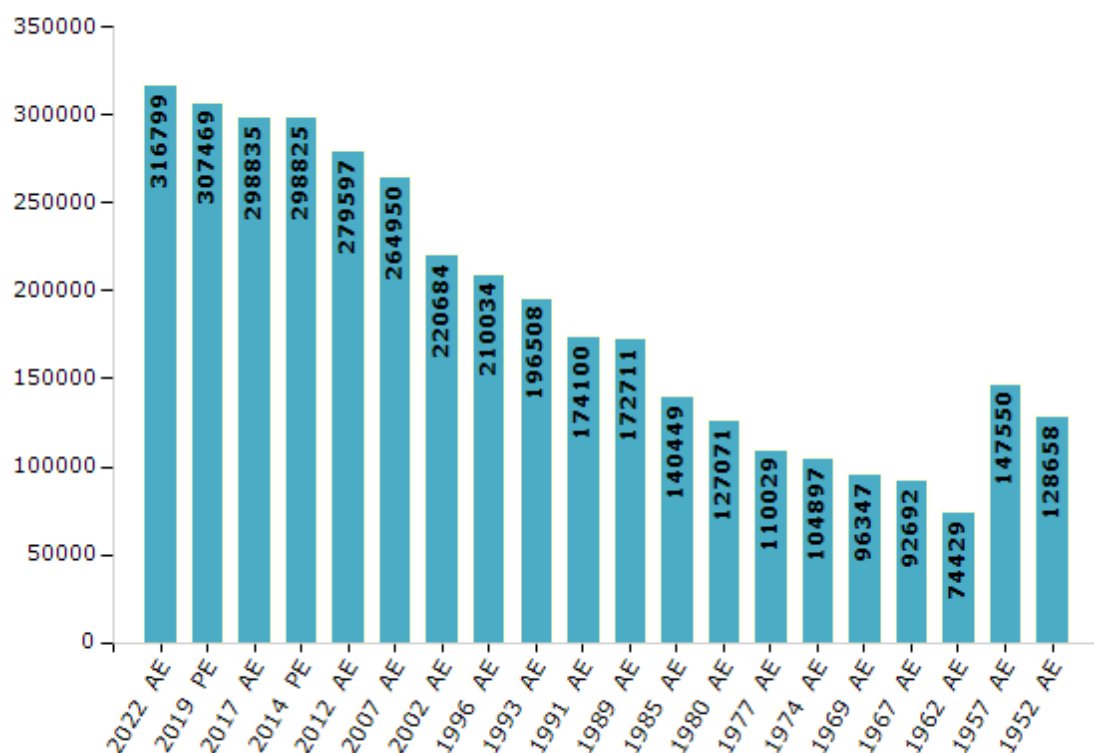
Electoral Features

Electors by Male & Female

Year	Male	Female	Others	Total
2022 AE	172301	144488	10	316799
2019 PE	167875	139588	6	307469
2017 AE	164000	134831	4	298835
2014 PE	165022	133802	1	298825
2012 AE	154857	124738	2	279597
2009 PE	-	-	-	-
2007 AE	144096	120854	-	264950
2004 PE	-	-	-	-
2002 AE	120059	100625	-	220684
1999 PE	-	-	-	-
1996 AE	115820	94214	-	210034
1993 AE	106650	89858	-	196508

Year	Male	Female	Others	Total
1991 AE	95131	78969	-	174100
1989 AE	94114	78597	-	172711
1985 AE	77465	62984	-	140449
1980 AE	69898	57173	-	127071
1977 AE	57236	52793	-	110029
1974 AE	54336	50561	-	104897
1969 AE	49259	47088	-	96347
1967 AE	-	-	-	92692
1962 AE	-	-	-	74429
1957 AE	-	-	-	147550
1952 AE	-	-	-	128658

Number of Electors



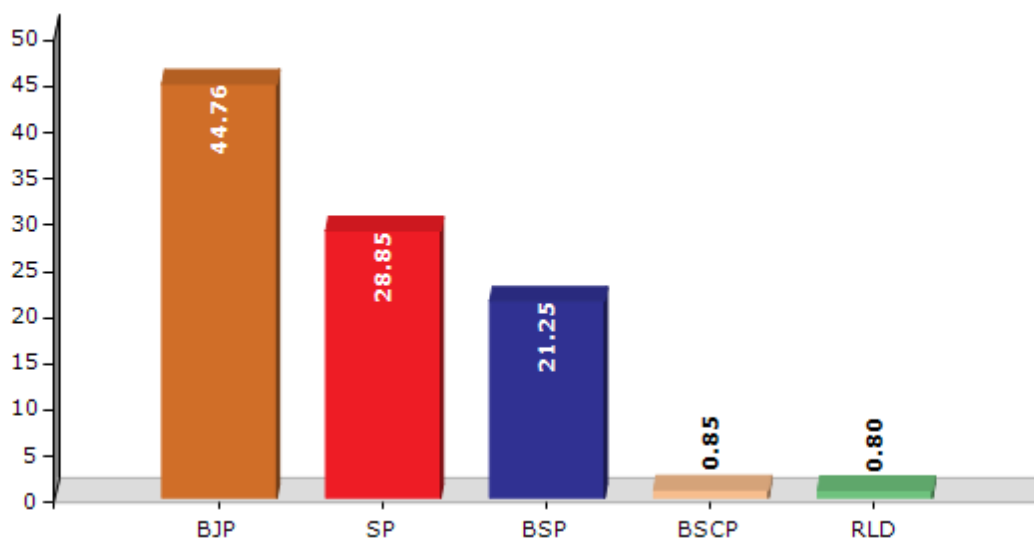
Note : AE : Assembly Election, PE : Assembly Segment of Parliamentary Election

Historical Summary Election Results

Summary Result of Assembly Election - 2017

Candidate Name	Party	Votes	Votes %
Rakesh Kumar Goswami	BJP	88291	44.76
Siddh Gopal Sahu	SP	56904	28.85
Arimardan Singh	BSP	41915	21.25
Munnalal Dhuriya	BSCP	1670	0.85
Uttam Singh	RLD	1577	0.8
Pramod Kumar	JANADIP	1227	0.62
Ramswaroop	IND	844	0.43
Sanjay Kumar	IND	843	0.43
Rakesh Singh	IND	726	0.37
Savita Singh	FJP	556	0.28
	NOTA	2720	1.38

Votes Percentage of Top Parties - 2017



Polling Station Level Election Results

Number and Name of Polling Stations (PS) (2022)

Number of Polling Stations	Name of Polling Stations	Number of Polling Stations	Name of Polling Stations
1	P.S. Luhedi Composit Room No 1	22	G.I.C. Shrinagar Room No 3
2	P.S. Luhedi Composit Room No 2	23	G.I.C. Shrinagar Room No 4
3	P.M.V. Hiluwa	24	G.I.C. Shrinagar Room No 5
4	P.M.V. Pipramaf Composit Room No 1	25	G.I.C. Shrinagar Room No 6
5	P.M.V. Pipramaf Composit Room No 2	26	P.S. Bhairoganj Shrinagar Room No 1
6	P.M.V. Pipramaf Composit Room No 3	27	P.S. Bhairoganj Shrinagar Room No 2
7	P.S. Udaypura	28	P.M.V. Bhairoganj Shrinagar Room No 1
8	U.P.S. Nanaura Room No 1	29	P.M.V. Bhairoganj Shrinagar Room No 2
9	U.P.S. Nanaura Room No 2	30	P.S. Bilkhi Room No 1
10	U.P.S. Nanaura Pramukh	31	P.S. Bilkhi Room No 2
11	Shri Gandhi V.M.J.H.S. Nanaura Room No 1	32	P.M.V. Pawa Room No 1
12	Shri Gandhi V.M.J.H.S. Nanaura Room No 2	33	P.M.V. Pawa Room No 2
13	P.S. Dhudaiyan	34	P.M.V. Pawa Room No 3
14	P.S. Chitaiyan	35	P.S. Murani
15	P.M.V. Urwara Room No 1	36	P.S. Majhalwara Room No 1
16	P.M.V. Urwara Room No 2	37	P.S. Majhalwara Room No 2
17	P.M.V. Atrarmaf Room No 1	38	U.P.S. Raipurakalan Composit
18	P.M.V. Atrarmaf Room No 2	39	P.M.V. Karharakalan Composit Room No 1
19	P.S. Imiliya	40	P.M.V. Karharakalan Composit Room No 2
20	G.I.C. Shrinagar Room No 1	41	P.M.V. Karharakalan Composit Room No 3
21	G.I.C. Shrinagar Room No 2	42	P.M.V. Chhikahara Composit Room No 1

Contd....

Polling Station Level Election Results

Polling Station-wise Votes Secured by Overall Top Five Parties in Mahoba Assembly in Assembly Election (AE) under Hamirpur Parliamentary Constituency in Uttar Pradesh (2022)

Number of Polling Station	Winner - Rakesh Kumar Goswami (BJP)	Runner-up - Manoj Tiwari (SP)	3rd - Sanjay Kumar Sahu (BSP)	4th - Sagar (INC)	5th - Kuldeep Kushwaha (JANADIP)	NOTA	Other	Total Votes Secured
36	198	57	171	11	0	8	16	461
37	307	66	67	14	2	2	25	483
38	457	212	99	12	2	9	38	829
39	343	174	246	28	19	5	37	852
40	253	215	231	37	11	16	23	786
41	273	331	68	22	124	13	26	857
42	414	78	78	15	1	4	15	605
43	212	98	106	13	11	4	40	484
44	274	71	77	18	2	13	42	497
45	245	180	46	20	0	6	19	516
46	142	39	35	13	3	4	161	397
47	436	60	244	35	4	5	36	820
48	166	214	193	22	0	9	17	621
49	190	128	118	33	0	4	19	492
50	313	46	185	13	9	7	21	594
51	364	125	61	8	4	2	12	576
52	354	68	78	13	7	2	5	527
53	275	71	206	15	1	6	13	587
54	360	86	231	16	5	0	23	721
55	175	74	326	8	0	0	4	587
56	555	195	34	22	10	8	29	853
57	394	221	89	20	7	6	27	764
58	305	231	103	23	0	10	15	687
59	13	16	264	5	0	5	23	326
60	295	162	61	10	22	1	17	568
61	217	190	63	13	4	5	9	501
62	307	107	89	17	42	8	41	611
63	305	42	129	20	26	8	34	564
64	269	181	27	31	2	4	10	524
65	252	141	44	18	4	4	26	489
66	115	62	65	7	0	2	9	260
67	98	40	64	13	229	7	44	495
68	60	250	57	6	92	4	24	493
69	158	170	88	13	2	4	7	442
70	157	172	97	7	4	5	13	455

Contd....

Polling Station Level Election Results

Winner, Runner-up and 3rd Party Position & Winning Margin According to Polling Stations in Mahoba Assembly in Assembly Election (AE) under Hamirpur Parliamentary Constituency in Uttar Pradesh (2022)

Polling Station Number	Winner Party	Winner Votes (%)	Runner-up Party	Runner-up Votes (%)	Winning Margin Votes (%)	Third Party	Third Party Votes (%)	Other Votes (%)
71	BJP	283 (57.17)	SP	101 (20.4)	182 (36.77)	BSP	67 (13.54)	44 (8.89)
72	BSP	156 (44.19)	BJP	116 (32.86)	40 (11.33)	SP	53 (15.01)	28 (7.93)
73	BSP	274 (52.29)	BJP	174 (33.21)	100 (19.08)	SP	45 (8.59)	31 (5.92)
74	BJP	394 (63.96)	BSP	145 (23.54)	249 (40.42)	SP	48 (7.79)	29 (4.71)
75	BJP	305 (61.12)	SP	111 (22.24)	194 (38.88)	BSP	30 (6.01)	53 (10.62)
76	BJP	453 (62.23)	SP	123 (16.9)	330 (45.33)	BSP	63 (8.65)	89 (12.23)
77	BJP	495 (70.51)	SP	87 (12.39)	408 (58.12)	BSP	64 (9.12)	56 (7.98)
78	BJP	326 (53.18)	BSP	112 (18.27)	214 (34.91)	SP	95 (15.5)	80 (13.05)
79	BJP	381 (62.87)	BSP	100 (16.5)	281 (46.37)	SP	61 (10.07)	64 (10.56)
80	BJP	268 (54.03)	BSP	117 (23.59)	151 (30.44)	SP	76 (15.32)	35 (7.06)
81	BJP	378 (49.87)	BSP	193 (25.46)	185 (24.41)	SP	102 (13.46)	85 (11.21)
82	BJP	377 (72.36)	SP	71 (13.63)	306 (58.73)	INC	23 (4.41)	50 (9.6)
83	BJP	260 (59.23)	SP	84 (19.13)	176 (40.1)	BSP	61 (13.9)	34 (7.74)
84	BJP	248 (61.85)	BSP	73 (18.2)	175 (43.65)	SP	54 (13.47)	26 (6.48)
85	BJP	155 (40.79)	SP	148 (38.95)	7 (1.84)	BSP	54 (14.21)	23 (6.05)
86	BJP	259 (39.12)	SP	238 (35.95)	21 (3.17)	BSP	98 (14.8)	67 (10.12)
87	SP	252 (42.07)	BJP	234 (39.07)	18 (3)	BSP	78 (13.02)	35 (5.84)
88	BJP	558 (59.68)	SP	231 (24.71)	327 (34.97)	BSP	89 (9.52)	57 (6.1)
89	BJP	280 (47.14)	SP	255 (42.93)	25 (4.21)	BSP	29 (4.88)	30 (5.05)
90	BJP	330 (53.75)	SP	222 (36.16)	108 (17.59)	BSP	32 (5.21)	30 (4.89)
91	BJP	311 (75.12)	SP	56 (13.53)	255 (61.59)	BSP	26 (6.28)	21 (5.07)
92	BJP	303 (41.11)	SP	283 (38.4)	20 (2.71)	BSP	97 (13.16)	54 (7.33)
93	BJP	351 (50.29)	SP	219 (31.38)	132 (18.91)	BSP	86 (12.32)	42 (6.02)
94	BJP	328 (44.99)	SP	220 (30.18)	108 (14.81)	BSP	138 (18.93)	43 (5.9)
95	BJP	344 (48.93)	SP	208 (29.59)	136 (19.34)	BSP	109 (15.5)	42 (5.97)
96	BJP	378 (72.69)	SP	106 (20.38)	272 (52.31)	BSP	22 (4.23)	14 (2.69)
97	BJP	590 (76.52)	SP	122 (15.82)	468 (60.7)	BSP	34 (4.41)	25 (3.24)
98	BJP	575 (68.53)	SP	169 (20.14)	406 (48.39)	BSP	58 (6.91)	37 (4.41)
99	BJP	214 (55.87)	SP	82 (21.41)	132 (34.46)	BSP	66 (17.23)	21 (5.48)
100	BJP	606 (79.95)	SP	74 (9.76)	532 (70.19)	BSP	35 (4.62)	43 (5.67)
101	BJP	502 (74.26)	SP	131 (19.38)	371 (54.88)	BSP	14 (2.07)	29 (4.29)
102	BJP	419 (63.48)	SP	150 (22.73)	269 (40.75)	BSP	68 (10.3)	23 (3.48)
103	BJP	465 (65.77)	SP	130 (18.39)	335 (47.38)	BSP	56 (7.92)	56 (7.92)
104	BJP	538 (62.2)	SP	245 (28.32)	293 (33.88)	BSP	37 (4.28)	45 (5.2)
105	SP	470 (55.95)	BJP	286 (34.05)	184 (21.9)	BSP	44 (5.24)	40 (4.76)

Contd....

Socio-Economic Amenities - Rural

Access to Education Facilities

Particulars	Number of Villages (% of Population)				
	Available	Not Available	If Not Available (Distance of Nearest Facility)		
			A	B	C
Govt. Primary School	141 (100)	6 (0)	0 (0)	1 (0)	0 (0)
Private Primary School	24 (35)	123 (65)	0 (0)	0 (0)	0 (0)
Govt. Middle School	108 (88)	39 (12)	21 (6)	4 (1)	1 (0)
Private Middle School	15 (27)	132 (73)	1 (0)	1 (1)	0 (0)
Govt. Secondary School	2 (2)	145 (98)	9 (5)	45 (28)	26 (18)
Private Secondary School	5 (10)	142 (90)	6 (4)	22 (14)	6 (4)
Govt. Senior Secondary School	3 (7)	144 (93)	8 (4)	51 (31)	31 (22)
Private Senior Secondary School	3 (4)	144 (96)	3 (2)	14 (9)	11 (12)
Govt. Arts and Science Degree College	0 (0)	147 (100)	0 (0)	21 (11)	57 (39)
Private Arts and Science Degree College	1 (1)	146 (99)	0 (0)	11 (6)	26 (24)
Govt. Engineering College	0 (0)	147 (100)	0 (0)	2 (2)	26 (19)
Private Engineering College	0 (0)	147 (100)	0 (0)	2 (1)	70 (50)
Govt. Medicine College	0 (0)	147 (100)	0 (0)	3 (1)	94 (69)
Private Medicine College	0 (0)	147 (100)	0 (0)	0 (0)	1 (1)
Govt. Management Institute	0 (0)	147 (100)	1 (1)	0 (0)	61 (36)
Private Management Institute	0 (0)	147 (100)	0 (0)	6 (2)	31 (22)
Govt. Polytechnic	1 (1)	146 (99)	0 (0)	15 (9)	108 (71)
Private Polytechnic	1 (1)	146 (99)	0 (0)	0 (0)	1 (1)
Govt. Vocational Training School/ITI	2 (1)	145 (99)	2 (1)	14 (8)	102 (69)
Private Vocational Training School/ITI	0 (0)	147 (100)	0 (0)	0 (0)	0 (0)
Govt. Non Formal Training Centre	0 (0)	147 (100)	0 (0)	2 (1)	33 (20)
Private Non Formal Training Centre	0 (0)	147 (100)	0 (0)	0 (0)	0 (0)
Govt. School For Disabled	0 (0)	147 (100)	0 (0)	0 (0)	78 (54)
Private School For Disabled	0 (0)	147 (100)	3 (1)	2 (1)	7 (5)
Government Others	1 (1)	146 (99)	0 (0)	0 (0)	1 (0)
Private Others	1 (1)	146 (99)	0 (0)	0 (0)	0 (0)

Note : Distance A : Less than 5 km; B : Between 5-10 km; C : 10+ km.; Source : Data Analysis is based on 2011 Census.

DISCLAIMER

The Terms of Use and Disclaimer of Datanet India Private Limited (hereinafter referred to as "Datanet") for use of this analysis report of **Mahoba Assembly Constituency (Mahoba Vidhan Sabha)** :-

1. **Assembly Factbook™** is a Registered Trade Mark owned by Datanet.
2. All the maps are sketched and graphical representation only and have not been drawn to the scale and also not to represent the actual geographical area or boundary of the unit.
3. The data for the aforesaid analysis is based on authentic sources and has been culled from the various publications of Census, CSO and NSSO for district and block level data, various central and state government departments, Central & State Elections Commissions and the concerned Returning Officers' releases, Electoral Rolls, Election results and allied publications, internal assessment, surveys, estimates and analysis. Therefore, certain adjustment of data at micro level may have been done to arrive closer to the macro data.
4. Data have been provided on an "As Is" and "As AVAILABLE" basis
5. The colours shown in the maps or diagram and charts of a particular party, alliance or AC are indicative and do not represent them.
6. This publication which includes maps, sheets, graphs and data would be the property under copyright of Datanet only. The user may use these for its internal study, analysis and research purposes. It's public display, re-selling or any commercial uses by the user are not allowed.
7. Datanet has taken due care and caution in compilation and processing of data and allied information, but does not guarantee the accuracy, adequacy or completeness of any information/analysis and will be not responsible for any errors or omissions or for the results obtained from the use of such information/analysis.
8. All the contents for the publication have been culled from various authentic sources and Datanet reasonably believes such sources to be reliable, but does not make any representations, express or implied as to the accuracy or fitness of use of such information. The information or contents of the information/analysis do not constitute advice and should not be relied upon in making (or refraining from making) any decision. Any reliance placed upon the information provided by Datanet is the sole responsibility and strictly at the user's risk.
9. In no event will Datanet be liable for any damages (including, without limitation, damages for loss of business projects, or loss of profits) arising in contract, tort or otherwise from the use of or inability to use any of its contents, or from any action taken (or refrained from being taken) as a result of using the analysis or any of its contents. Datanet its directors, owners, editors, officials, employees, distributor and agents or any associate will not be liable for any errors in the information contained or any consequences arising from the use of the contents of the provided information/analysis.
10. If any provision of these terms and conditions is held invalid or illegal or unenforceable for any reason by any court of competent jurisdiction, such provision shall be severed and the remainder of provisions of the terms and conditions shall continue in full force and effect as if the Term of Use had been executed with the invalid, illegal or unenforceable provision eliminated.
11. If there are any discrepancies in the information provided, please bring it to attention of Datanet for suitable rectification measures.

Buy Online This Complete Book At
Datanet India eBooks Store

www.indiastatpublications.com

or go directly at

[http://www.indiastatpublications.com/
Assembly_factbook/Uttar Pradesh/Hamirpur/ Mahoba](http://www.indiastatpublications.com/Assembly_factbook/Uttar%20Pradesh/Hamirpur/Mahoba)

 **indiastat**elections

ISBN : 978-93-5905-229-8



9 789359 052298