



Uttar Pradesh

Assembly Factbook™

Rath Assembly Constituency



Key Electoral Data of Rath
Assembly Constituency (Vidhan Sabha)

Uttar Pradesh
Assembly FactbookTM
Rath Assembly Constituency



Rath Vidhan Sabha

Editor & Director

Dr. R.K. Thukral

Research Editor

Dr. Shafeeq Rahman

**Compiled, Researched and Published by
Datanet India Pvt. Ltd.**

D-100, 1st Floor,

Okhla Industrial Area, Phase-I,

New Delhi- 110020.

Ph.: 91-11- 43580781-84

Email : support@indiastatpublications.com

Website : www.indiastatelections.com

Online Book Store :

www.indiastatpublications.com

Report No. : AFB/UP-229-0123

ISBN : 978-93-5905-797-2

First Edition : January, 2018

Sixth Updated Edition : January, 2023

Price : Rs.11500/-

US\$ 310

© Datanet India Pvt. Ltd.

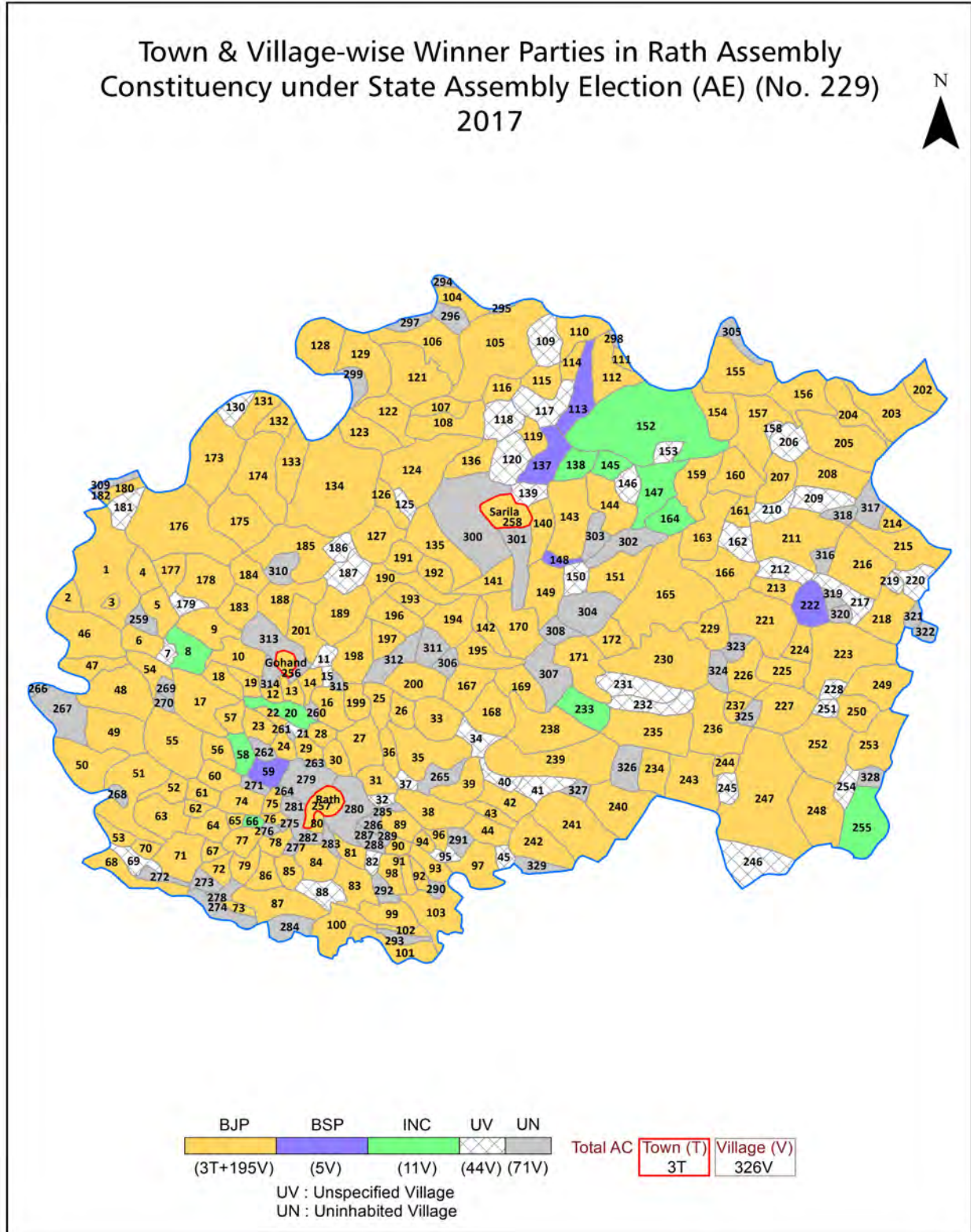
All rights reserved. No part of this book may be reproduced, stored in a retrieval system or transmitted in any form or by any means, mechanical photocopying, photographing, scanning, recording or otherwise without the prior written permission of the publisher. Please refer to Disclaimer at page no. 356 for the use of this publication.

Printed in India

Contents

No.	Particulars	Page No.
	Introduction	
1	Assembly Constituency - (Vidhan Sabha) at a Glance Features of Assembly as per Delimitation Commission of India (2008)	1-2
	Location and Political Maps	
2	Location Map Boundaries of Assembly Constituency - (Vidhan Sabha) in District Boundaries of Assembly Constituency under Parliamentary Constituency - (Lok Sabha) Town & Village-wise Winner Parties-2022, 2019, 2017, 2014, 2012 and 2009	3-11
	Administrative Setup (2011)	
3	District Sub-district Towns Villages Inhabited Villages Uninhabited Villages Village Panchayat Intermediate Panchayat	12-25
	Demographics (2011)	
4	Population Households Rural/Urban Population Towns and Villages by Population Size Sex Ratio (Total & 0-6 Years) Religious Population Social Population Literacy Rate	26-27
	Electoral Features	
5	Important Dates of Last Elections Held Electors by Gender Service Electors Voters Voters Turnout Polling Stations & Average Number of Electors per Polling Station Electors by Age Group Present Elected Representatives	28-33
	Historical Summary Election Results	
6	Vote Share of Major Parties Winning Margin (Number & Percentage) Polarity of Parties Summary Result of Assembly Segment of Parliamentary Election 2019, 2014, 2009, 2004 and 1999 Summary Result of Assembly Elections 2022, 2017, 2012, 2007, 2002, 1996, 1993, 1991, 1989, 1985, 1980, 1977, 1974, 1969, 1967, 1962, 1957 and 1952	34-59
	Polling Station Level Election Results	
7	Name and Number of Polling Station 2022, 2019, 2017, 2014, 2012 and 2009 Polling Station-wise Electors, Voters & Voters Turnout 2022, 2019, 2017, 2014, 2012 and 2009 Polling Station wise Elections Results 2022, 2019, 2017, 2014, 2012 and 2009	60-312
	Panchayat and Local Bodies Election Results	
8	Panchayat Result 2015 Urban Local Bodies Result 2012	313-334
	Share of Assembly Constituency	
9	Share of Assembly Constituency - (Vidhan Sabha) in State, District and Parliamentary Constituency - (Lok Sabha)	335
	Socio-Economic Amenities (2011)	
10	Access to Administrative Units Agricultural, Manufacturing and Industrial Commodities Demographic Indicators Education Health & Manpower Drinking Water Supply Sanitation Entertainment and Recreations Infrastructure Power Food Allocation Distribution and Marketing of Agriculture Commodities Infrastructure Transport and Road Infrastructure Communication Banking and Financial Services Land Use Irrigation Source	337-351
11	Abbreviation & Sources	352-355
12	Disclaimer	356

Location & Political Map



Administrative Setup

List of Village Panchayat & Intermediate Panchayat (Block) Name - 2011

Village Name	Village Panchayat Name	Intermediate Panchayat Name
Ainjhi	Enajhi	Muskara
Akauna	Akauna	Gohand
Alkachaba	Alkachaba	Gohand
Alra	Gaura	Muskara
Amgaon	Amgaon	Gohand
Amond	Amond	Gohand
Athgaon	Atgaon	Rath
Atra	Atra	Gohand
Atrauli	Atrauli	Sarila
Atrouli Rath	Atrauli Rath	Rath
Aunta	Auta	Gohand
Aura Khera	Jukheri	Gohand
Badanpura	Laodjo	Rath
Badhouli	Badhouli	Sarila
Bahdeena Achhpura Danda	Bahideem Achhpura Doda	Muskara
Bahpur	Bahpur	Gohand
Bajehta Danda	Bajehara Dada	Muskara
Bakrai	Bakrai	Rath
Bandwa	Bandwa	Sarila
Bangara	Bangra	Sarila
Bangra	Banga	Gohand
Bara	Bada	Gohand
Bara Kharka	Bara Kharka	Gohand
Barahara	Barahara	Sarila
Barda	Barwa	Rath
Bareda Khalsa	Hardua	Sarila
Bareda Maf	Badhouli	Sarila
Barel	Bareil	Rath
Barethi	Bibaur	Muskara

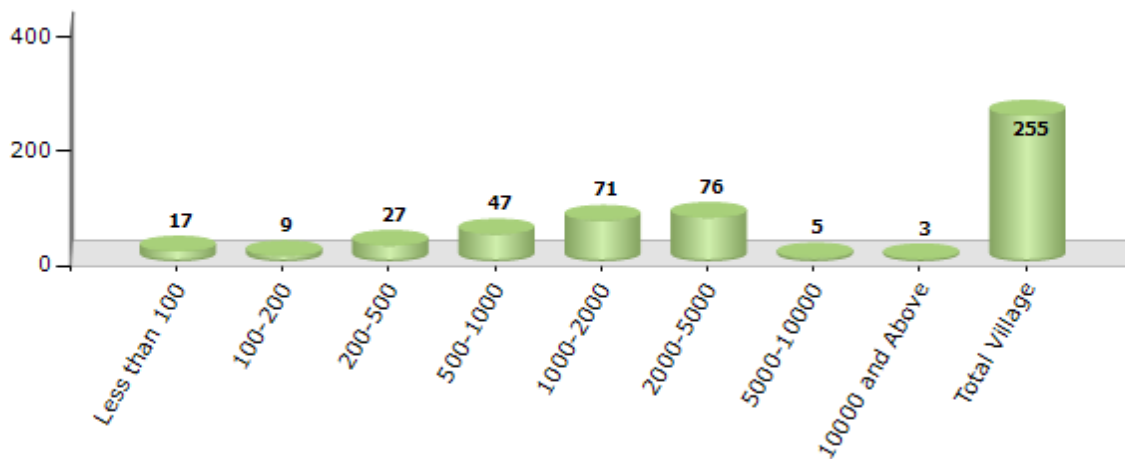
Contd....

Demographics

Number of Villages by Population Size - 2011

Less than 100	100-200	200-500	500-1000	1000-2000	2000-5000	5000-10000	10000 and Above	Total Village
17	9	27	47	71	76	5	3	255

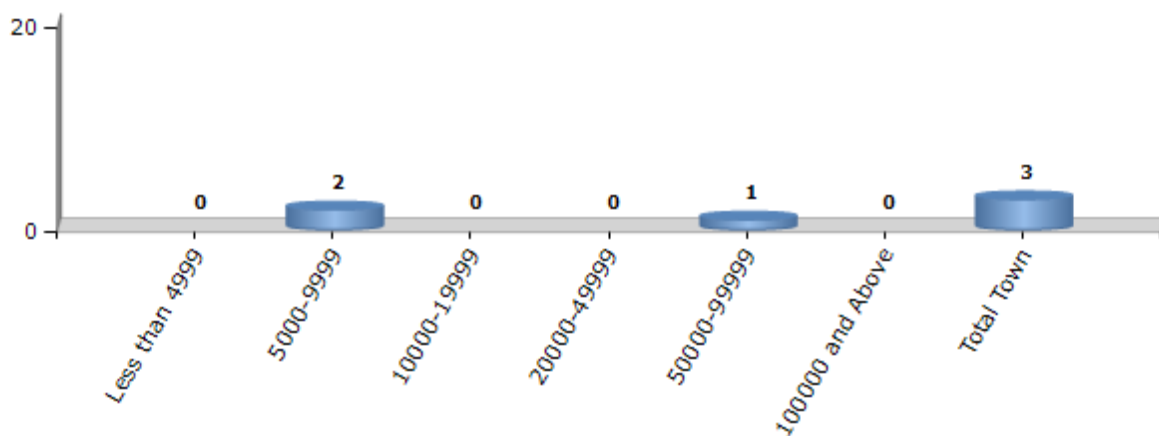
Number of Villages by Population Size - 2011



Number of Towns by Population Size - 2011

Less than 4999	5000-9999	10000-19999	20000-49999	50000-99999	100000 and Above	Total Town
0	2	0	0	1	0	3

Number of Towns by Population Size - 2011

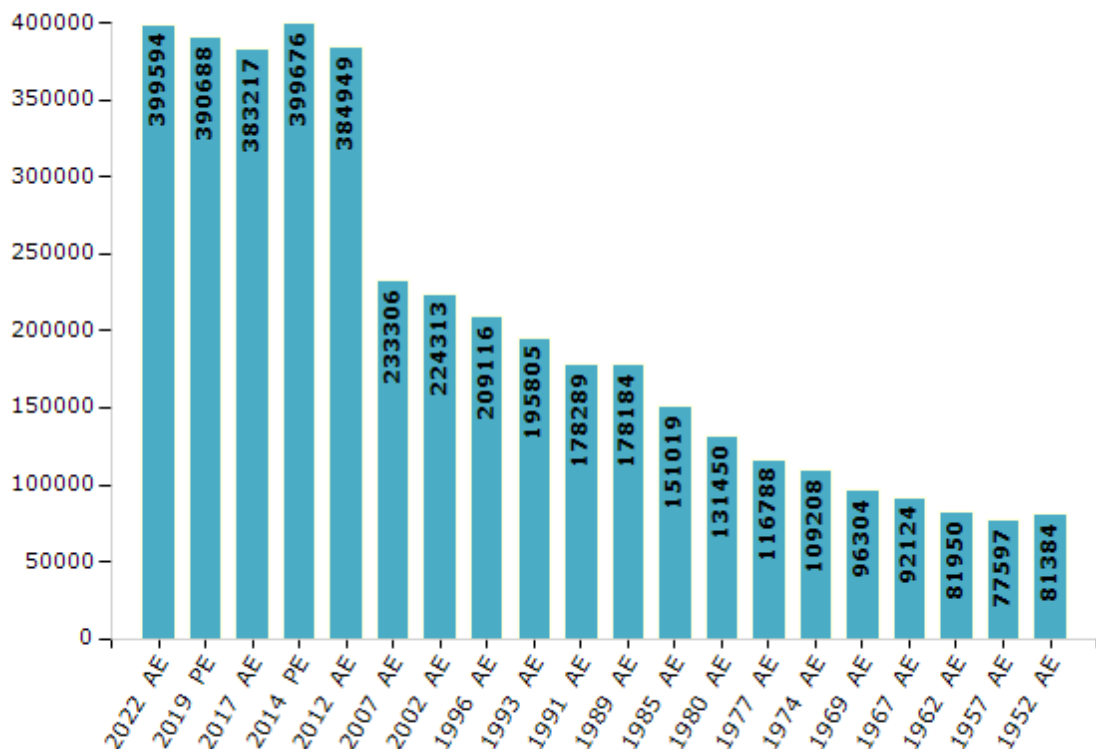


Electoral Features

Electors by Male & Female

Year	Male	Female	Others	Total	Year	Male	Female	Others	Total
2022 AE	217483	182107	4	399594	1991 AE	99045	79244	-	178289
2019 PE	212921	177762	5	390688	1989 AE	98847	79337	-	178184
2017 AE	208440	174775	2	383217	1985 AE	83417	67602	-	151019
2014 PE	214552	185121	3	399676	1980 AE	72330	59120	-	131450
2012 AE	213079	171867	3	384949	1977 AE	60109	56679	-	116788
2009 PE	-	-	-	-	1974 AE	56042	53166	-	109208
2007 AE	128303	105003	-	233306	1969 AE	49279	47025	-	96304
2004 PE	-	-	-	-	1967 AE	-	-	-	92124
2002 AE	123691	100622	-	224313	1962 AE	-	-	-	81950
1999 PE	-	-	-	-	1957 AE	-	-	-	77597
1996 AE	115022	94094	-	209116	1952 AE	-	-	-	81384
1993 AE	102409	93396	-	195805					

Number of Electors



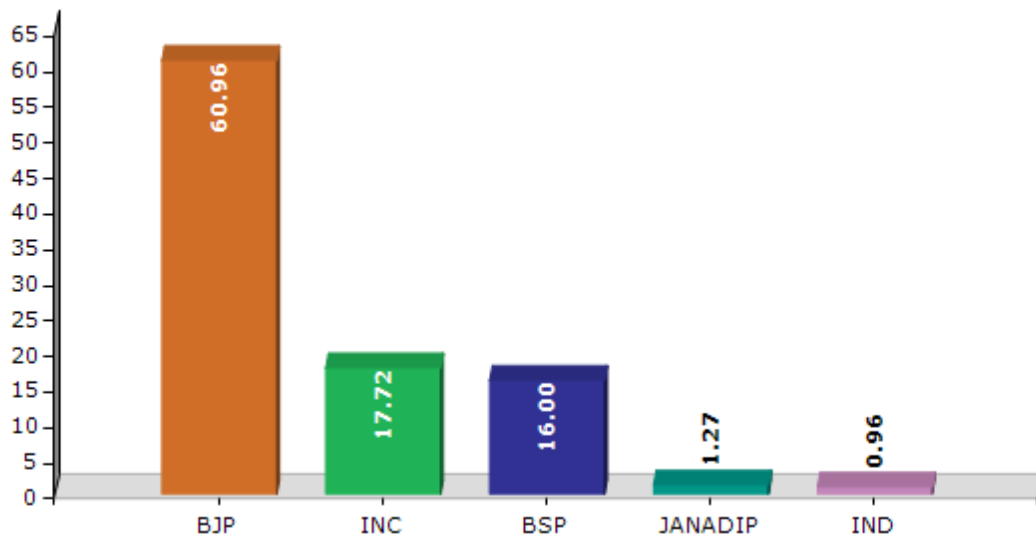
Note : AE : Assembly Election, PE : Assembly Segment of Parliamentary Election

Historical Summary Election Results

Summary Result of Assembly Election - 2017

Candidate Name	Party	Votes	Votes %
Manisha Anuragi	BJP	147526	60.96
Gayadeen Anuragi	INC	42883	17.72
Anil Kumar Ahirwar	BSP	38710	16
Ajit Kumar	JANADIP	3083	1.27
Gangotri	IND	2334	0.96
Ramesh Chandra Verma	BMUP	1674	0.69
Devi Singh	RSOSP	1206	0.5
	NOTA	4595	1.9

Votes Percentage of Top Parties - 2017



Polling Station Level Election Results

Number and Name of Polling Stations (PS) (2022)

Number of Polling Stations	Name of Polling Stations	Number of Polling Stations	Name of Polling Stations
1	Upper Primary School (1 To 8) Chikasi Room No 1	22	Upper Primary School Baukhar Room No 2
2	Upper Primary School (1 To 8) Chikasi Room No 2	23	Primary School Benda Danda
3	Upper Primary School (1 To 8) Magrauth Room No. 1	24	Primary School Ichhaura
4	Upper Primary School (1 To 8) Magrauth Room No. 2	25	Upper Primary School (1 To 8) Jitkiri Danda
5	Upper Primary School (1 To 8) Chandwari Danda	26	Primary School Jamauri Danda
6	Upper Primary School (1 To 8) Bilgaon	27	Upper Primary School Chandaut Room No. 1
7	Upper Primary School Rihunta Room No 1	28	Upper Primary School Chandaut Room No. 2
8	Upper Primary School Rihunta Room No 2	29	Girls Primary School Chandaut Room No. 1
9	Primary School Sikraundha Kharka	30	Girls Primary School Chandaut Room No. 2
10	Primary School Atra Room No. 1	31	Primary School Chandaut
11	Primary School Atra Room No. 2	32	Primary School Basariya
12	Upper Primary School Barauli Kharka Room No 1	33	Primary School Riruwa Bujurg Danda
13	Upper Primary School Barauli Kharka Room No 2	34	Primary School Neoli Bansa
14	Primary School Harduwa	35	Upper Primary School Indarpura Room No 1
15	Primary School Birhat	36	Upper Primary School Indarpura Room No 2
16	Primary School Badera Khalsa	37	Primary School Lodhipura
17	Upper Primary School Islampur Room No 1	38	Upper Primary School (1 To 8) Barhara Room No. 1
18	Upper Primary School Islampur Room No 2	39	Upper Primary School (1 To 8) Barhara Room No. 2
19	Primary School Badera Maf	40	Primary School Kadaura
20	Primary School Bandhaulti	41	Upper Primary School Harsundi Room No 1
21	Upper Primary School Baukhar Room No 1	42	Upper Primary School Harsundi Room No 2

Contd....

Polling Station Level Election Results

Polling Station-wise Votes Secured by Overall Top Five Parties in Rath Assembly in Assembly Election (AE) under Hamirpur Parliamentary Constituency in Uttar Pradesh (2022)

Number of Polling Station	Winner - Manisha (BJP)	Runner-up - Chandrawati Verma (SP)	3rd - Prasanna Bhushan (BSP)	4th - Kamlesh Kumar Verma (INC)	5th - Dharmendra Singh Gautam (BSCP)	NOTA	Other	Total Votes Secured
36	277	80	77	11	7	9	13	474
37	345	248	62	11	2	20	19	707
38	421	229	21	22	6	8	11	718
39	410	153	67	15	16	22	36	719
40	85	304	110	5	5	1	2	512
41	271	177	34	12	4	5	7	510
42	294	146	39	9	9	4	11	512
43	44	304	41	3	1	8	9	410
44	255	89	20	8	6	5	6	389
45	12	278	3	4	0	1	7	305
46	135	266	117	12	2	10	6	548
47	285	186	23	1	6	13	11	525
48	338	111	97	16	10	19	32	623
49	407	52	17	10	19	11	31	547
50	305	130	68	10	10	9	18	550
51	393	92	21	18	17	18	19	578
52	162	122	39	16	25	16	10	390
53	80	113	2	6	10	4	9	224
54	384	168	12	12	21	17	15	629
55	197	153	40	11	4	4	3	412
56	210	88	30	7	2	3	11	351
57	89	346	52	18	6	6	13	530
58	156	40	1	1	5	3	5	211
59	189	161	12	1	8	13	6	390
60	103	223	36	5	1	1	6	375
61	220	114	13	9	9	8	10	383
62	178	276	14	4	9	19	12	512
63	60	284	133	6	2	12	18	515
64	116	427	6	8	3	6	5	571
65	112	283	50	7	2	2	3	459
66	120	143	32	8	2	5	6	316
67	157	83	119	10	3	3	2	377
68	133	137	26	4	2	9	6	317
69	165	174	8	5	2	4	3	361
70	163	195	43	6	16	5	7	435

Contd....

Polling Station Level Election Results

Winner, Runner-up and 3rd Party Position & Winning Margin According to Polling Stations in Rath Assembly in Assembly Election (AE) under Hamirpur Parliamentary Constituency in Uttar Pradesh (2022)

Polling Station Number	Winner Party	Winner Votes (%)	Runner-up Party	Runner-up Votes (%)	Winning Margin Votes (%)	Third Party	Third Party Votes (%)	Other Votes (%)
71	SP	243 (39.84)	BJP	187 (30.66)	56 (9.18)	BSP	144 (23.61)	36 (5.9)
72	BJP	390 (65.55)	SP	158 (26.55)	232 (39)	BSP	11 (1.85)	36 (6.05)
73	BJP	263 (49.62)	BSP	121 (22.83)	142 (26.79)	SP	116 (21.89)	30 (5.66)
74	BJP	290 (59.43)	SP	155 (31.76)	135 (27.67)	BSP	19 (3.89)	24 (4.92)
75	BJP	284 (62.42)	SP	120 (26.37)	164 (36.05)	BSP	20 (4.4)	31 (6.81)
76	BJP	279 (54.39)	SP	191 (37.23)	88 (17.16)	BSP	23 (4.48)	20 (3.9)
77	BJP	268 (61.61)	SP	142 (32.64)	126 (28.97)	BSP	9 (2.07)	16 (3.68)
78	BJP	187 (50)	SP	129 (34.49)	58 (15.51)	BSP	34 (9.09)	24 (6.42)
79	BJP	275 (49.46)	SP	164 (29.5)	111 (19.96)	BSP	77 (13.85)	40 (7.19)
80	BJP	325 (68.57)	SP	101 (21.31)	224 (47.26)	INC	17 (3.59)	31 (6.54)
81	BJP	371 (54.32)	SP	234 (34.26)	137 (20.06)	BSP	30 (4.39)	48 (7.03)
82	BJP	354 (60.82)	SP	106 (18.21)	248 (42.61)	BSP	82 (14.09)	40 (6.87)
83	BJP	585 (78.95)	SP	108 (14.57)	477 (64.38)	BSCP	13 (1.75)	35 (4.72)
84	BJP	346 (55.27)	SP	242 (38.66)	104 (16.61)	BMUP	10 (1.6)	28 (4.47)
85	SP	337 (51.69)	BJP	279 (42.79)	58 (8.9)	BSP	6 (0.92)	30 (4.6)
86	BJP	389 (57.29)	SP	188 (27.69)	201 (29.6)	BSP	62 (9.13)	40 (5.89)
87	BJP	278 (52.35)	SP	153 (28.81)	125 (23.54)	BSP	32 (6.03)	68 (12.81)
88	BJP	358 (54.32)	SP	243 (36.87)	115 (17.45)	BSP	28 (4.25)	30 (4.55)
89	BJP	316 (58.3)	SP	129 (23.8)	187 (34.5)	BSP	37 (6.83)	60 (11.07)
90	BJP	321 (43.5)	SP	316 (42.82)	5 (0.68)	BSP	79 (10.7)	22 (2.98)
91	BJP	281 (56.54)	SP	177 (35.61)	104 (20.93)	BSP	12 (2.41)	27 (5.43)
92	BJP	245 (51.8)	SP	198 (41.86)	47 (9.94)	BSP	9 (1.9)	21 (4.44)
93	BJP	469 (62.12)	SP	245 (32.45)	224 (29.67)	BSP	14 (1.85)	27 (3.58)
94	BJP	577 (71.41)	SP	165 (20.42)	412 (50.99)	BSP	18 (2.23)	48 (5.94)
95	BJP	490 (69.01)	SP	140 (19.72)	350 (49.29)	INC	18 (2.54)	62 (8.73)
96	BJP	228 (53.27)	BSP	94 (21.96)	134 (31.31)	SP	73 (17.06)	33 (7.71)
97	BJP	195 (42.21)	SP	137 (29.65)	58 (12.56)	BSP	92 (19.91)	38 (8.23)
98	BJP	277 (47.76)	BSP	170 (29.31)	107 (18.45)	SP	110 (18.97)	23 (3.97)
99	SP	241 (49.79)	BJP	156 (32.23)	85 (17.56)	BSP	55 (11.36)	32 (6.61)
100	BJP	78 (41.94)	BSP	54 (29.03)	24 (12.91)	SP	45 (24.19)	9 (4.84)
101	BJP	170 (38.64)	SP	168 (38.18)	2 (0.46)	BSP	76 (17.27)	26 (5.91)
102	BJP	171 (41.5)	SP	166 (40.29)	5 (1.21)	BSP	24 (5.83)	51 (12.38)
103	BJP	172 (45.62)	SP	150 (39.79)	22 (5.83)	BSP	19 (5.04)	36 (9.55)
104	BJP	392 (65.66)	SP	143 (23.95)	249 (41.71)	BSP	16 (2.68)	46 (7.71)
105	BJP	339 (61.41)	SP	127 (23.01)	212 (38.4)	BSP	39 (7.07)	47 (8.51)

Contd....

Socio-Economic Amenities - Rural

Access to Education Facilities

Particulars	Number of Villages (% of Population)				
	Available	Not Available	If Not Available (Distance of Nearest Facility)		
			A	B	C
Govt. Primary School	228 (96)	27 (4)	8 (0)	2 (0)	0 (0)
Private Primary School	40 (27)	215 (73)	0 (0)	0 (0)	0 (0)
Govt. Middle School	174 (85)	81 (15)	34 (4)	9 (1)	1 (0)
Private Middle School	43 (27)	212 (73)	2 (0)	2 (0)	0 (0)
Govt. Secondary School	21 (18)	234 (82)	26 (6)	51 (18)	28 (7)
Private Secondary School	21 (14)	234 (86)	8 (3)	26 (11)	13 (5)
Govt. Senior Secondary School	18 (14)	237 (86)	24 (6)	62 (23)	36 (14)
Private Senior Secondary School	8 (7)	247 (93)	4 (2)	24 (11)	25 (9)
Govt. Arts and Science Degree College	6 (4)	249 (96)	7 (2)	24 (8)	55 (23)
Private Arts and Science Degree College	9 (3)	246 (97)	7 (2)	18 (6)	45 (22)
Govt. Engineering College	8 (4)	247 (96)	1 (0)	2 (0)	98 (42)
Private Engineering College	6 (3)	249 (97)	2 (1)	2 (1)	17 (6)
Govt. Medicine College	0 (0)	255 (100)	1 (0)	3 (1)	117 (50)
Private Medicine College	9 (3)	246 (97)	0 (0)	0 (0)	5 (3)
Govt. Management Institute	1 (1)	254 (99)	0 (0)	5 (1)	78 (34)
Private Management Institute	0 (0)	255 (100)	0 (0)	0 (0)	10 (6)
Govt. Polytechnic	7 (2)	248 (98)	0 (0)	1 (0)	128 (53)
Private Polytechnic	7 (2)	248 (98)	0 (0)	0 (0)	2 (0)
Govt. Vocational Training School/ITI	7 (2)	248 (98)	1 (0)	16 (6)	121 (52)
Private Vocational Training School/ITI	3 (1)	252 (99)	2 (0)	0 (0)	0 (0)
Govt. Non Formal Training Centre	13 (5)	242 (95)	1 (0)	7 (1)	49 (27)
Private Non Formal Training Centre	0 (0)	255 (100)	1 (0)	0 (0)	0 (0)
Govt. School For Disabled	0 (0)	255 (100)	2 (0)	4 (1)	61 (26)
Private School For Disabled	0 (0)	255 (100)	0 (0)	0 (0)	9 (3)
Government Others	1 (0)	254 (100)	0 (0)	0 (0)	9 (8)
Private Others	0 (0)	255 (100)	0 (0)	0 (0)	1 (1)

Note : Distance A : Less than 5 km; B : Between 5-10 km; C : 10+ km.; Source : Data Analysis is based on 2011 Census.

DISCLAIMER

The Terms of Use and Disclaimer of Datanet India Private Limited (hereinafter referred to as "Datanet") for use of this analysis report of **Rath Assembly Constituency (Rath Vidhan Sabha)** :-

1. **Assembly Factbook™** is a Registered Trade Mark owned by Datanet.
2. All the maps are sketched and graphical representation only and have not been drawn to the scale and also not to represent the actual geographical area or boundary of the unit.
3. The data for the aforesaid analysis is based on authentic sources and has been culled from the various publications of Census, CSO and NSSO for district and block level data, various central and state government departments, Central & State Elections Commissions and the concerned Returning Officers' releases, Electoral Rolls, Election results and allied publications, internal assessment, surveys, estimates and analysis. Therefore, certain adjustment of data at micro level may have been done to arrive closer to the macro data.
4. Data have been provided on an "As Is" and "As AVAILABLE" basis
5. The colours shown in the maps or diagram and charts of a particular party, alliance or AC are indicative and do not represent them.
6. This publication which includes maps, sheets, graphs and data would be the property under copyright of Datanet only. The user may use these for its internal study, analysis and research purposes. It's public display, re-selling or any commercial uses by the user are not allowed.
7. Datanet has taken due care and caution in compilation and processing of data and allied information, but does not guarantee the accuracy, adequacy or completeness of any information/analysis and will be not responsible for any errors or omissions or for the results obtained from the use of such information/analysis.
8. All the contents for the publication have been culled from various authentic sources and Datanet reasonably believes such sources to be reliable, but does not make any representations, express or implied as to the accuracy or fitness of use of such information. The information or contents of the information/analysis do not constitute advice and should not be relied upon in making (or refraining from making) any decision. Any reliance placed upon the information provided by Datanet is the sole responsibility and strictly at the user's risk.
9. In no event will Datanet be liable for any damages (including, without limitation, damages for loss of business projects, or loss of profits) arising in contract, tort or otherwise from the use of or inability to use any of its contents, or from any action taken (or refrained from being taken) as a result of using the analysis or any of its contents. Datanet its directors, owners, editors, officials, employees, distributor and agents or any associate will not be liable for any errors in the information contained or any consequences arising from the use of the contents of the provided information/analysis.
10. If any provision of these terms and conditions is held invalid or illegal or unenforceable for any reason by any court of competent jurisdiction, such provision shall be severed and the remainder of provisions of the terms and conditions shall continue in full force and effect as if the Term of Use had been executed with the invalid, illegal or unenforceable provision eliminated.
11. If there are any discrepancies in the information provided, please bring it to attention of Datanet for suitable rectification measures.

Buy Online This Complete Book At
Datanet India eBooks Store

www.indiastatpublications.com

or go directly at

[http://www.indiastatpublications.com/
Assembly_factbook/Uttar Pradesh/Hamirpur/ Rath](http://www.indiastatpublications.com/Assembly_factbook/Uttar%20Pradesh/Hamirpur/Rath)

 **india**stat**elections**

ISBN : 978-93-5905-797-2



9 789359 057972