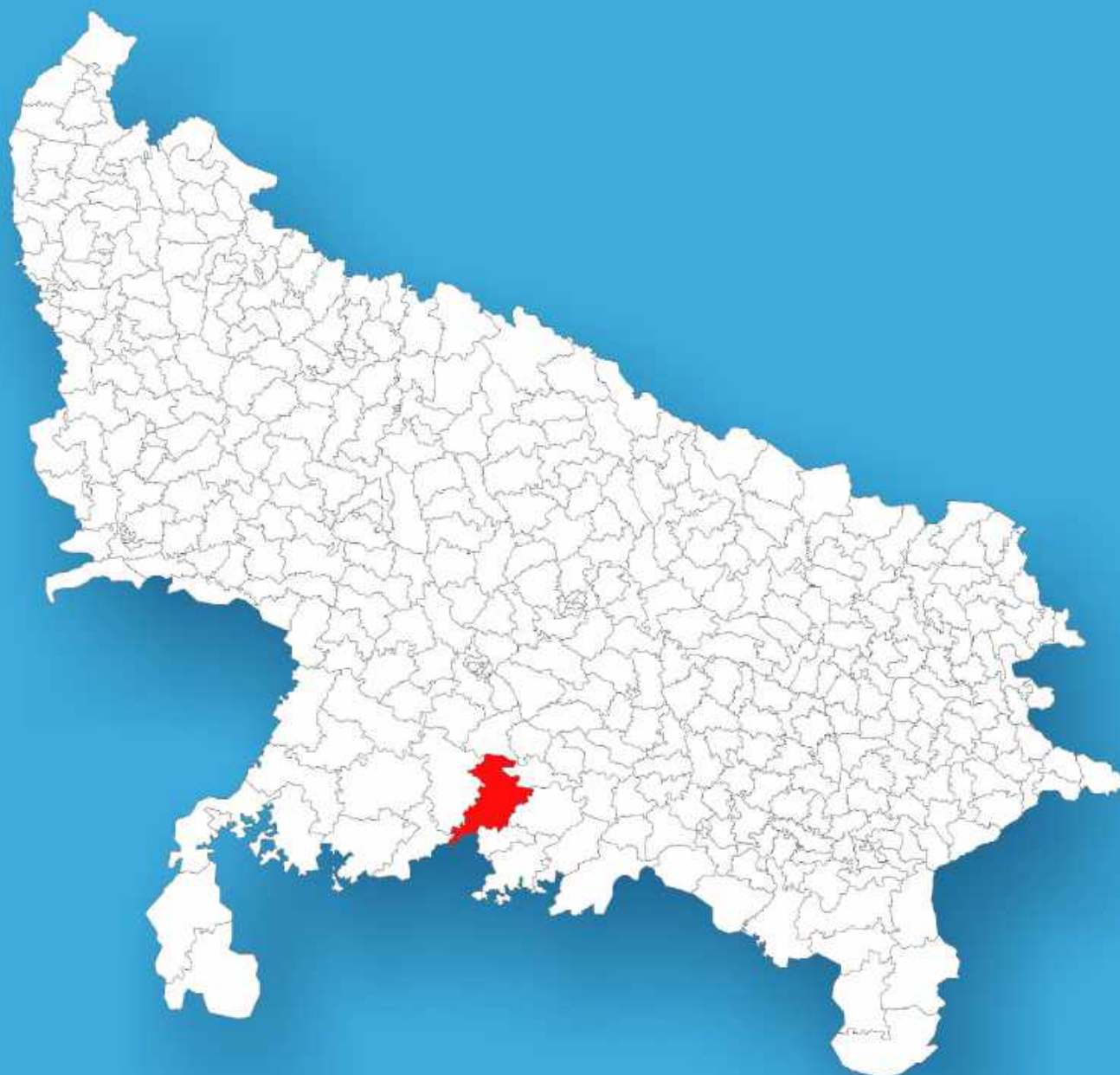




Uttar Pradesh

Assembly Factbook™

Tindwari Assembly Constituency



Key Electoral Data of Tindwari
Assembly Constituency (Vidhan Sabha)

Uttar Pradesh

Assembly Factbook™

Tindwari Assembly Constituency



Tindwari Vidhan Sabha

Editor & Director

Dr. R.K. Thukral

Research Editor

Dr. Shafeeq Rahman

**Compiled, Researched and Published by
Datanet India Pvt. Ltd.**

D-100, 1st Floor,

Okhla Industrial Area, Phase-I,

New Delhi- 110020.

Ph.: 91-11- 43580781-84

Email : support@indiastatpublications.com

Website : www.indiastatelections.com

Online Book Store :

www.indiastatpublications.com

Report No. : AFB/UP-232-0125

ISBN : 978-93-5822-152-7

First Edition : January, 2018

Eighth Updated Edition : January, 2025

Price : Rs.11500/-

US\$ 310

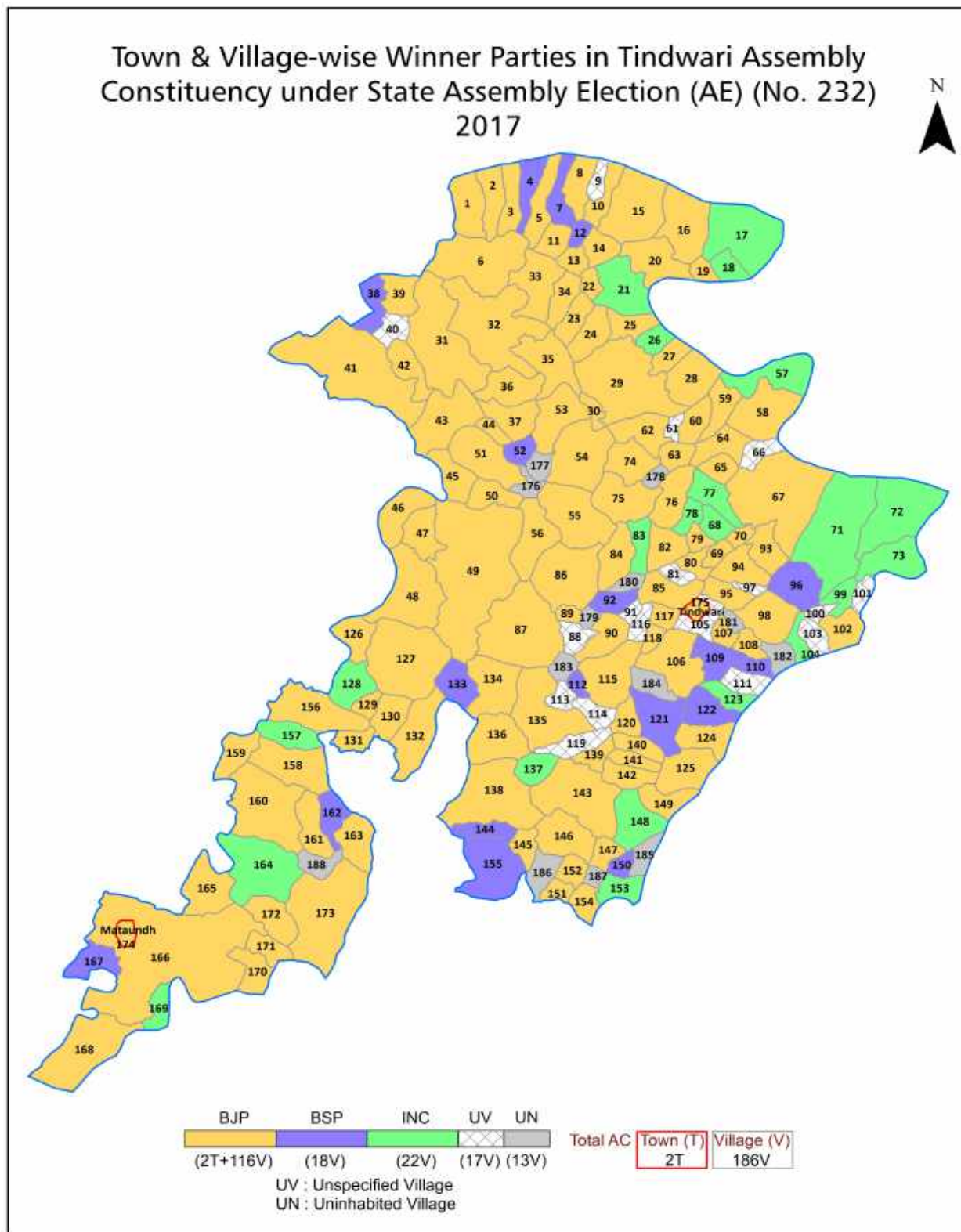
© Datanet India Pvt. Ltd.

All rights reserved. No part of this book may be reproduced, stored in a retrieval system or transmitted in any form or by any means, mechanical photocopying, photographing, scanning, recording or otherwise without the prior written permission of the publisher. Please refer to Disclaimer at page no. 288 for the use of this publication.

Printed in India

No.	Particulars	Page No.
	Introduction	
1	Assembly Constituency - (Vidhan Sabha) at a Glance Features of Assembly as per Delimitation Commission of India (2008)	1-2
	Location and Political Maps	
2	Location Map Boundaries of Assembly Constituency - (Vidhan Sabha) in District Boundaries of Assembly Constituency under Parliamentary Constituency - (Lok Sabha) Town & Village-wise Winner Parties-2024, 2022, 2019, 2017, 2014, 2012 and 2009	3-11
	Administrative Setup (2011)	
3	District Sub-district Towns Villages Inhabited Villages Uninhabited Villages Village Panchayat Intermediate Panchayat	12-21
	Demographics (2011)	
4	Population Households Rural/Urban Population Towns and Villages by Population Size Sex Ratio (Total & 0-6 Years) Religious Population Social Population Literacy Rate	22-23
	Electoral Features	
5	Important Dates of Last Elections Held Electors by Gender Service Electors Voters Voters Turnout Polling Stations & Average Number of Electors per Polling Station Electors by Age Group Present Elected Representatives	24-29
	Historical Summary Election Results	
6	Vote Share of Major Parties Winning Margin (Number & Percentage) Polarity of Parties Summary Result of Assembly Segment of Parliamentary Election 2024, 2019, 2014, 2009, 2004 and 1999 Summary Result of Assembly Elections 2022, 2017, 2012, 2007, 2002, 1996, 1993, 1991, 1989, 1985, 1980, 1977 and 1974	30-50
	Polling Station Level Election Results	
7	Name and Number of Polling Station 2024, 2022, 2019, 2017, 2014, 2012 and 2009 Polling Station-wise Electors, Voters & Voters Turnout 2024, 2022, 2019, 2017, 2014, 2012 and 2009 Polling Station wise Elections Results 2024, 2022, 2019, 2017, 2014, 2012 and 2009	51-251
8	Panchayat and Local Bodies Election Results Panchayat Result 2015 Urban Local Bodies Result 2012	252-266
	Share of Assembly Constituency	
9	Share of Assembly Constituency - (Vidhan Sabha) in State, District and Parliamentary Constituency - (Lok Sabha)	267
	Socio-Economic Amenities (2011)	
10	Access to Administrative Units Agricultural, Manufacturing and Industrial Commodities Demographic Indicators Education Health & Manpower Drinking Water Supply Sanitation Entertainment and Recreations Infrastructure Power Food Allocation Distribution and Marketing of Agriculture Commodities Infrastructure Transport and Road Infrastructure Communication Banking and Financial Services Land Use Irrigation Source	269-283
11	Abbreviation & Sources	284-287
12	Disclaimer	288

Location & Political Map



Administrative Setup

List of Village Panchayat & Intermediate Panchayat (Block) Name - 2011

Village Name	Village Panchayat Name	Intermediate Panchayat Name
Achharaund	Achharaund 0188	Badokhar Khurd
Adari	Adari	Jaspura
Alona	Alona	Tindwari
Amara	Amara	Jaspura
Amaraiya	Parsaunda 0094	Tindwari
Amchauli	Gauri	Jaspura
Amli Kaur	Amli Kaur	Tindwari
Amlor	Amlor	Tindwari
Arsaunda	Arsaunda 0118	Tindwari
Atarahat	Atarahat 0089	Tindwari
Bachheura	Parsaunda 0094	Tindwari
Badeha	Fatpurwa 0154	Badokhar Khurd
Badehara	Mirgahani 0125	Tindwari
Bahinga	Arsaunda 0118	Tindwari
Bahundari	Narjita	Jaspura
Bambiya	Bambiya	Tindwari
Baragaon	Baragaon	Jaspura
Barehta	Barehta	Jaspura
Barethi Askaran	Parsaunda 0094	Tindwari
Barethi Kalan	Barethi Kalan	Tindwari
Bargahani	Bargahani 0149	Badokhar Khurd
Basahari	Basahari 0199	Badokhar Khurd
Basdhari	Lsada	Jaspura
Benda	Benda	Tindwari
Bhadauli	Bambiya	Tindwari
Bhatha	Nada Dev	Jaspura
Bhawanipur	Padarath Pur	Tindwari
Bhindaura	Bhindaura	Tindwari
Bhujauli	Pipargawan 0131	Tindwari

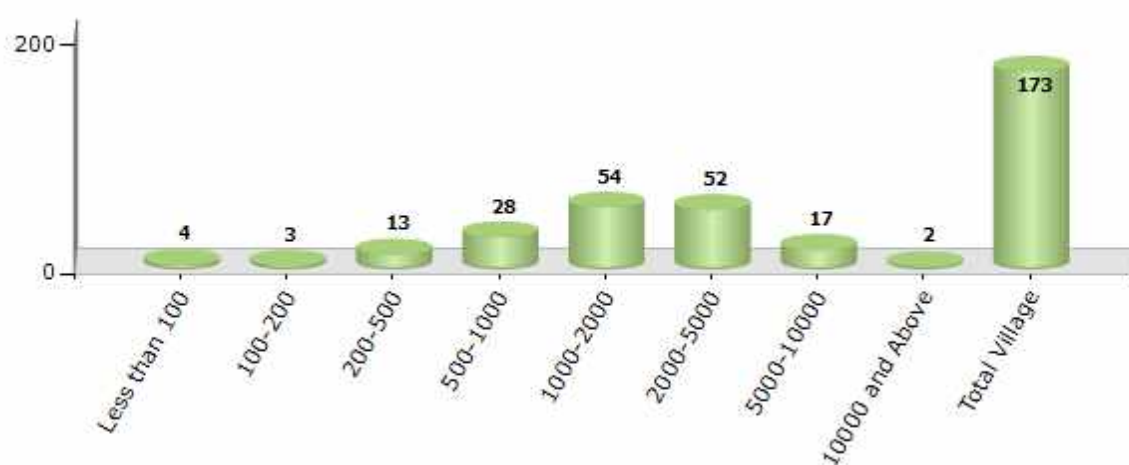
Contd....

Demographics

Number of Villages by Population Size - 2011

Less than 100	100-200	200-500	500-1000	1000-2000	2000-5000	5000-10000	10000 and Above	Total Village
4	3	13	28	54	52	17	2	173

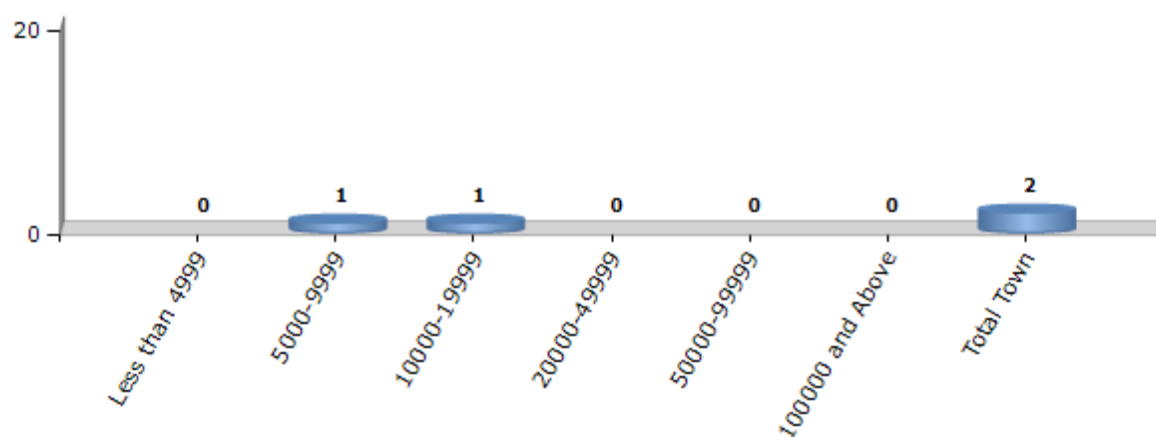
Number of Villages by Population Size - 2011



Number of Towns by Population Size - 2011

Less than 4999	5000-9999	10000-19999	20000-49999	50000-99999	100000 and Above	Total Town
0	1	1	0	0	0	2

Number of Towns by Population Size - 2011

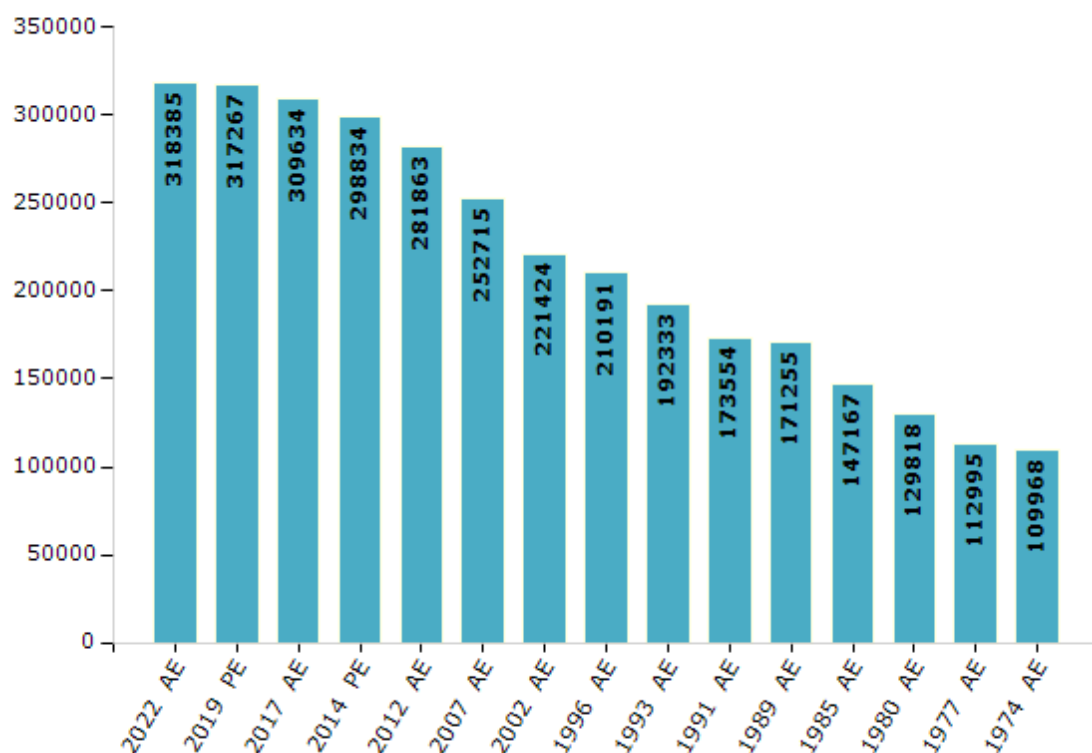


Electoral Features

Electors by Male & Female

Year	Male	Female	Others	Total	Year	Male	Female	Others	Total
2022 AE	174977	143403	5	318385	1991 AE	95524	78030	-	173554
2019 PE	174020	143240	7	317267	1989 AE	94248	77007	-	171255
2017 AE	171593	138032	9	309634	1985 AE	80529	66638	-	147167
2014 PE	167638	131187	9	298834	1980 AE	70269	59549	-	129818
2012 AE	158915	122943	5	281863	1977 AE	59175	53820	-	112995
2009 PE	-	-	-	-	1974 AE	58419	51549	-	109968
2007 AE	141954	110761	-	252715	1969 AE	-	-	-	-
2004 PE	-	-	-	-	1967 AE	-	-	-	-
2002 AE	124911	96513	-	221424	1962 AE	-	-	-	-
1999 PE	-	-	-	-	1957 AE	-	-	-	-
1996 AE	115610	94581	-	210191	1952 AE	-	-	-	-
1993 AE	108924	83409	-	192333					

Number of Electors



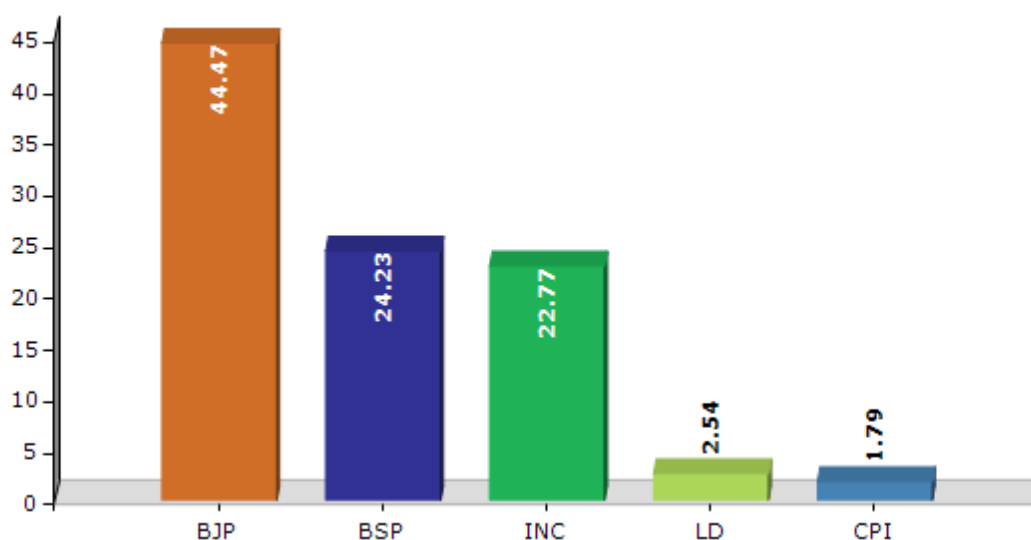
Note : AE : Assembly Election, PE : Assembly Segment of Parliamentary Election

Historical Summary Election Results

Summary Result of Assembly Election - 2017

Candidate Name	Party	Votes	Votes %
Brajesh Kumar Prajapati	BJP	82197	44.47
Jagdish Prasad Prajapati	BSP	44790	24.23
Daljeet Singh	INC	42089	22.77
Ramkaran Singh Bachchan	LD	4688	2.54
Shyam Babu	CPI	3304	1.79
Yogendra Singh	IND	1035	0.56
Suresh Kumar Nishad	BMUP	1034	0.56
Shivvilas Singh	IND	1000	0.54
Achhhe Lal	JANADIP	823	0.45
Babita Devi	ASP	537	0.29
Dileep Kumar	KYP	451	0.24
	NOTA	2875	1.56

Votes Percentage of Top Parties - 2017



Polling Station Level Election Results

Number and Name of Polling Stations (PS) (2022)

Number of Polling Stations	Name of Polling Stations	Number of Polling Stations	Name of Polling Stations
1	Purv Ma. Vi. Raipur (Raipura) Majra Gadariya Room No. - 1	22	U.Pr.Vi. Rampur (1-8 Composite) Room No - 4
2	Purv Ma. Vi. Raipur (Raipura) Majra Gadariya Room No - 2	23	Pr.Vi. Narayadh
3	Pr. Vi. Khairi Majra Gadariya	24	Pr.Vi. Budheda
4	Pu.Ma.Vi. Gadariya Room - 1	25	Pr.Vi. Mawaighat
5	Pu.Ma.Vi. Gadariya Room - 2	26	U.Pr.Vi. Khaptikhurd (1-8 Composite)
6	Pu.Ma.Vi. Gadariya Room - 3	27	Pr.Vi. Gazipur
7	Sankul Bhavan Gadariya	28	U.Pr.Vi. Gazpurva Majra Gazipur (1-8 Composite)
8	Pr.Vi. Khevan Dera Majra Gadariya	29	Pr.Vi. Gadola
9	Pr.Vi. Naktipokhari Majra Gadariya	30	Pr.Vi. Galauli
10	U.Pr.Vi. Bahundari(1-8 Composite)	31	Pu.Ma.Vi. Gaurikhurd
11	U.Pr.Vi. Narjita (1-8 Composite)	32	Pt. Javaharlal Nehru Akhand Inter College Chandwara Room No -1
12	Pu.Ma.Vi. Sikhula Room No - 1	33	Pt. Javaharlal Nehru Akhand Inter College Chandwara Room No -2
13	Pu.Ma.Vi. Sikhula Room No - 2	34	Pt. Javaharlal Nehru Akhand Inter College Chandwara Room No -3
14	Pu.Ma.Vi. Sikhula Room No - 3	35	Pr.Vi. Ichhawar Room No- 1
15	Pu.Ma.Vi. Gaurikala Room No -1	36	Pr.Vi. Ichhawar Room No- 2
16	Pu.Ma.Vi. Gaurikala Room No -2	37	Pr.Vi. Dharikheda Majra Icchawar
17	Pu.Ma.Vi. Gaurikala Room No -3	38	U.Pr.Vi. Sabada (1-8 Composite) Room No - 1
18	Pr.Vi.Kumhriya Dera Majra Gaurikala	39	U.Pr.Vi. Sabada (1-8 Composite) Room No - 2
19	U.Pr.Vi. Rampur (1-8 Composite) Room No - 1	40	U.Pr.Vi. Sabada (1-8 Composite) Room No - 3
20	U.Pr.Vi. Rampur (1-8 Composite) Room No - 2	41	U.Pr.Vi. Sabada (1-8 Composite) Room No - 4
21	U.Pr.Vi. Rampur (1-8 Composite) Room No - 3	42	U.Pr.Vi. Sabada (1-8 Composite) Room No - 5

Contd....

Polling Station Level Election Results

Polling Station-wise Votes Secured by Overall Top Five Parties in Tindwari Assembly in Assembly Election (AE) under Hamirpur Parliamentary Constituency in Uttar Pradesh (2022)

Number of Polling Station	Winner - Ramkesh Nishad (BJP)	Runner-up - Brajesh Kumar Prajapati (SP)	3rd - Jayram Singh (BSP)	4th - Ramchandra (CPI)	5th - Adishakti (INC)	NOTA	Other	Total Votes Secured
36	168	81	36	6	2	0	6	299
37	376	136	32	19	5	0	8	576
38	20	279	61	0	3	0	3	366
39	130	222	70	4	1	0	1	428
40	7	213	40	1	1	0	0	262
41	54	135	42	2	0	0	3	236
42	239	56	41	9	4	0	6	355
43	202	10	2	10	3	0	4	231
44	75	297	50	1	2	0	6	431
45	19	339	20	0	0	0	2	380
46	230	48	168	8	6	0	8	468
47	217	38	116	12	2	0	7	392
48	169	32	5	7	1	0	11	225
49	152	159	47	9	3	0	8	378
50	126	131	32	8	0	0	1	298
51	101	167	7	2	2	0	0	279
52	275	244	116	4	6	0	9	654
53	104	164	96	6	4	0	6	380
54	106	87	117	4	1	0	11	326
55	211	81	41	5	3	0	3	344
56	407	138	47	14	13	0	12	631
57	288	117	87	13	5	0	10	520
58	120	85	126	1	1	0	1	334
59	126	56	87	4	2	0	7	282
60	284	305	12	13	3	0	18	635
61	197	294	103	8	9	0	12	623
62	241	322	111	9	9	0	14	706
63	149	70	102	13	5	0	13	352
64	232	211	122	6	9	0	13	593
65	308	175	152	12	9	0	6	662
66	195	44	40	11	4	0	5	299
67	28	147	155	1	2	0	4	337
68	54	172	123	0	5	0	6	360
69	182	18	15	4	3	0	1	223
70	307	34	37	8	5	0	9	400

Contd....

Polling Station Level Election Results

Winner, Runner-up and 3rd Party Position & Winning Margin According to Polling Stations in Tindwari Assembly in Assembly Election (AE) under Hamirpur Parliamentary Constituency in Uttar Pradesh (2022)

Polling Station Number	Winner Party	Winner Votes (%)	Runner-up Party	Runner-up Votes (%)	Winning Margin Votes (%)	Third Party	Third Party Votes (%)	Other Votes (%)
71	BJP	282 (82.22)	BSP	35 (10.2)	247 (72.02)	SP	13 (3.79)	13 (3.79)
72	BJP	361 (70.37)	BSP	75 (14.62)	286 (55.75)	SP	45 (8.77)	32 (6.24)
73	BJP	303 (48.4)	BSP	158 (25.24)	145 (23.16)	SP	133 (21.25)	32 (5.11)
74	BJP	284 (60.55)	BSP	135 (28.78)	149 (31.77)	SP	32 (6.82)	18 (3.84)
75	BJP	269 (54.56)	SP	113 (22.92)	156 (31.64)	BSP	84 (17.04)	27 (5.48)
76	BJP	170 (47.62)	BSP	130 (36.41)	40 (11.21)	SP	33 (9.24)	24 (6.72)
77	BJP	199 (73.16)	BSP	35 (12.87)	164 (60.29)	SP	22 (8.09)	16 (5.88)
78	BJP	286 (85.12)	CPI	23 (6.85)	263 (78.27)	SP	16 (4.76)	11 (3.27)
79	BJP	282 (55.51)	SP	125 (24.61)	157 (30.9)	BSP	75 (14.76)	26 (5.12)
80	BJP	333 (74.66)	SP	73 (16.37)	260 (58.29)	BSP	31 (6.95)	9 (2.02)
81	BJP	378 (71.19)	SP	87 (16.38)	291 (54.81)	BSP	33 (6.21)	33 (6.21)
82	BJP	297 (56.36)	BSP	161 (30.55)	136 (25.81)	SP	53 (10.06)	16 (3.04)
83	BJP	291 (44.02)	SP	188 (28.44)	103 (15.58)	BSP	149 (22.54)	33 (4.99)
84	SP	218 (35.45)	BJP	216 (35.12)	2 (0.33)	BSP	156 (25.37)	25 (4.07)
85	BJP	274 (49.37)	BSP	182 (32.79)	92 (16.58)	SP	81 (14.59)	18 (3.24)
86	BSP	206 (43.55)	SP	156 (32.98)	50 (10.57)	BJP	100 (21.14)	11 (2.33)
87	BJP	311 (81.84)	SP	32 (8.42)	279 (73.42)	BSP	18 (4.74)	19 (5)
88	BJP	244 (54.59)	BSP	101 (22.6)	143 (31.99)	SP	88 (19.69)	14 (3.13)
89	BSP	120 (33.24)	BJP	118 (32.69)	2 (0.55)	SP	100 (27.7)	23 (6.37)
90	BJP	302 (79.06)	BSP	39 (10.21)	263 (68.85)	SP	22 (5.76)	19 (4.97)
91	BSP	133 (35.56)	SP	116 (31.02)	17 (4.54)	BJP	102 (27.27)	23 (6.15)
92	BJP	429 (69.42)	SP	97 (15.7)	332 (53.72)	BSP	54 (8.74)	38 (6.15)
93	BJP	350 (56.54)	SP	155 (25.04)	195 (31.5)	BSP	88 (14.22)	26 (4.2)
94	BJP	394 (56.37)	SP	155 (22.17)	239 (34.2)	BSP	96 (13.73)	54 (7.73)
95	BJP	251 (54.57)	SP	122 (26.52)	129 (28.05)	BSP	57 (12.39)	30 (6.52)
96	BJP	284 (45.73)	BSP	188 (30.27)	96 (15.46)	SP	119 (19.16)	30 (4.83)
97	BJP	232 (61.54)	SP	95 (25.2)	137 (36.34)	BSP	30 (7.96)	20 (5.31)
98	BJP	334 (73.41)	SP	74 (16.26)	260 (57.15)	CPI	18 (3.96)	29 (6.37)
99	SP	251 (46.06)	BJP	167 (30.64)	84 (15.42)	BSP	95 (17.43)	32 (5.87)
100	BJP	374 (70.04)	SP	102 (19.1)	272 (50.94)	BSP	21 (3.93)	37 (6.93)
101	BJP	433 (59.56)	SP	191 (26.27)	242 (33.29)	BSP	44 (6.05)	59 (8.12)
102	BJP	279 (57.88)	SP	144 (29.88)	135 (28)	BSP	35 (7.26)	24 (4.98)
103	BJP	219 (48.03)	SP	150 (32.89)	69 (15.14)	BSP	58 (12.72)	29 (6.36)
104	BJP	273 (60.13)	BSP	94 (20.7)	179 (39.43)	SP	61 (13.44)	26 (5.73)
105	BJP	339 (55.12)	BSP	143 (23.25)	196 (31.87)	SP	102 (16.59)	31 (5.04)

Contd....

Socio-Economic Amenities - Rural

Access to Education Facilities

Particulars	Number of Villages (% of Population)				
	Available	Not Available	If Not Available (Distance of Nearest Facility)		
			A	B	C
Govt. Primary School	162 (99)	11 (1)	3 (0)	0 (0)	0 (0)
Private Primary School	33 (35)	140 (65)	0 (0)	0 (0)	0 (0)
Govt. Middle School	132 (90)	41 (10)	25 (5)	4 (3)	0 (0)
Private Middle School	25 (22)	148 (78)	1 (1)	0 (0)	0 (0)
Govt. Secondary School	9 (14)	164 (86)	18 (9)	72 (38)	20 (12)
Private Secondary School	13 (14)	160 (86)	5 (2)	21 (10)	8 (3)
Govt. Senior Secondary School	6 (10)	167 (90)	15 (6)	71 (39)	36 (19)
Private Senior Secondary School	6 (6)	167 (94)	3 (2)	21 (11)	10 (7)
Govt. Arts and Science Degree College	0 (0)	173 (100)	2 (1)	18 (15)	67 (38)
Private Arts and Science Degree College	3 (3)	170 (97)	6 (2)	29 (14)	41 (21)
Govt. Engineering College	0 (0)	173 (100)	1 (1)	11 (10)	52 (28)
Private Engineering College	0 (0)	173 (100)	0 (0)	8 (4)	89 (48)
Govt. Medicine College	0 (0)	173 (100)	3 (1)	8 (9)	115 (64)
Private Medicine College	0 (0)	173 (100)	1 (1)	2 (1)	22 (11)
Govt. Management Institute	0 (0)	173 (100)	1 (1)	8 (9)	68 (34)
Private Management Institute	0 (0)	173 (100)	1 (1)	3 (3)	54 (32)
Govt. Polytechnic	0 (0)	173 (100)	1 (1)	12 (11)	137 (77)
Private Polytechnic	0 (0)	173 (100)	1 (1)	0 (0)	12 (6)
Govt. Vocational Training School/ITI	0 (0)	173 (100)	2 (2)	10 (9)	127 (68)
Private Vocational Training School/ITI	1 (1)	172 (99)	1 (0)	13 (8)	11 (6)
Govt. Non Formal Training Centre	7 (5)	166 (95)	1 (0)	8 (5)	48 (23)
Private Non Formal Training Centre	0 (0)	173 (100)	0 (0)	0 (0)	0 (0)
Govt. School For Disabled	1 (3)	172 (97)	2 (1)	5 (3)	104 (55)
Private School For Disabled	0 (0)	173 (100)	0 (0)	0 (0)	15 (9)
Government Others	0 (0)	173 (100)	0 (0)	0 (0)	1 (0)
Private Others	0 (0)	173 (100)	0 (0)	0 (0)	0 (0)

Note : Distance A : Less than 5 km; B : Between 5-10 km; C : 10+ km.; Source : Data Analysis is based on 2011 Census.

DISCLAIMER

The Terms of Use and Disclaimer of Datanet India Private Limited (hereinafter referred to as "Datanet") for use of this analysis report of **Tindwari Assembly Constituency (Tindwari Vidhan Sabha)** :-

1. **Assembly Factbook™** is a Registered Trade Mark owned by Datanet.
2. All the maps are sketched and graphical representation only and have not been drawn to the scale and also not to represent the actual geographical area or boundary of the unit.
3. The data for the aforesaid analysis is based on authentic sources and has been culled from the various publications of Census, CSO and NSSO for district and block level data, various central and state government departments, Central & State Elections Commissions and the concerned Returning Officers' releases, Electoral Rolls, Election results and allied publications, internal assessment, surveys, estimates and analysis. Therefore, certain adjustment of data at micro level may have been done to arrive closer to the macro data.
4. Data have been provided on an "As Is" and "As AVAILABLE" basis
5. The colours shown in the maps or diagram and charts of a particular party, alliance or AC are indicative and do not represent them.
6. This publication which includes maps, sheets, graphs and data would be the property under copyright of Datanet only. The user may use these for its internal study, analysis and research purposes. It's public display, re-selling or any commercial uses by the user are not allowed.
7. Datanet has taken due care and caution in compilation and processing of data and allied information, but does not guarantee the accuracy, adequacy or completeness of any information/analysis and will be not responsible for any errors or omissions or for the results obtained from the use of such information/analysis.
8. All the contents for the publication have been culled from various authentic sources and Datanet reasonably believes such sources to be reliable, but does not make any representations, express or implied as to the accuracy or fitness of use of such information. The information or contents of the information/analysis do not constitute advice and should not be relied upon in making (or refraining from making) any decision. Any reliance placed upon the information provided by Datanet is the sole responsibility and strictly at the user's risk.
9. In no event will Datanet be liable for any damages (including, without limitation, damages for loss of business projects, or loss of profits) arising in contract, tort or otherwise from the use of or inability to use any of its contents, or from any action taken (or refrained from being taken) as a result of using the analysis or any of its contents. Datanet its directors, owners, editors, officials, employees, distributor and agents or any associate will not be liable for any errors in the information contained or any consequences arising from the use of the contents of the provided information/analysis.
10. If any provision of these terms and conditions is held invalid or illegal or unenforceable for any reason by any court of competent jurisdiction, such provision shall be severed and the remainder of provisions of the terms and conditions shall continue in full force and effect as if the Term of Use had been executed with the invalid, illegal or unenforceable provision eliminated.
11. If there are any discrepancies in the information provided, please bring it to attention of Datanet for suitable rectification measures.

Buy Online This Complete Book At
Datanet India eBooks Store

www.indiastatpublications.com

or go directly at

[http://www.indiastatpublications.com/
Assembly_factbook/Uttar Pradesh/Hamirpur/ Tindwari](http://www.indiastatpublications.com/Assembly_factbook/Uttar%20Pradesh/Hamirpur/Tindwari)

 **indiastat**elections

ISBN : 978-93-5822-152-7



9 789358 221527