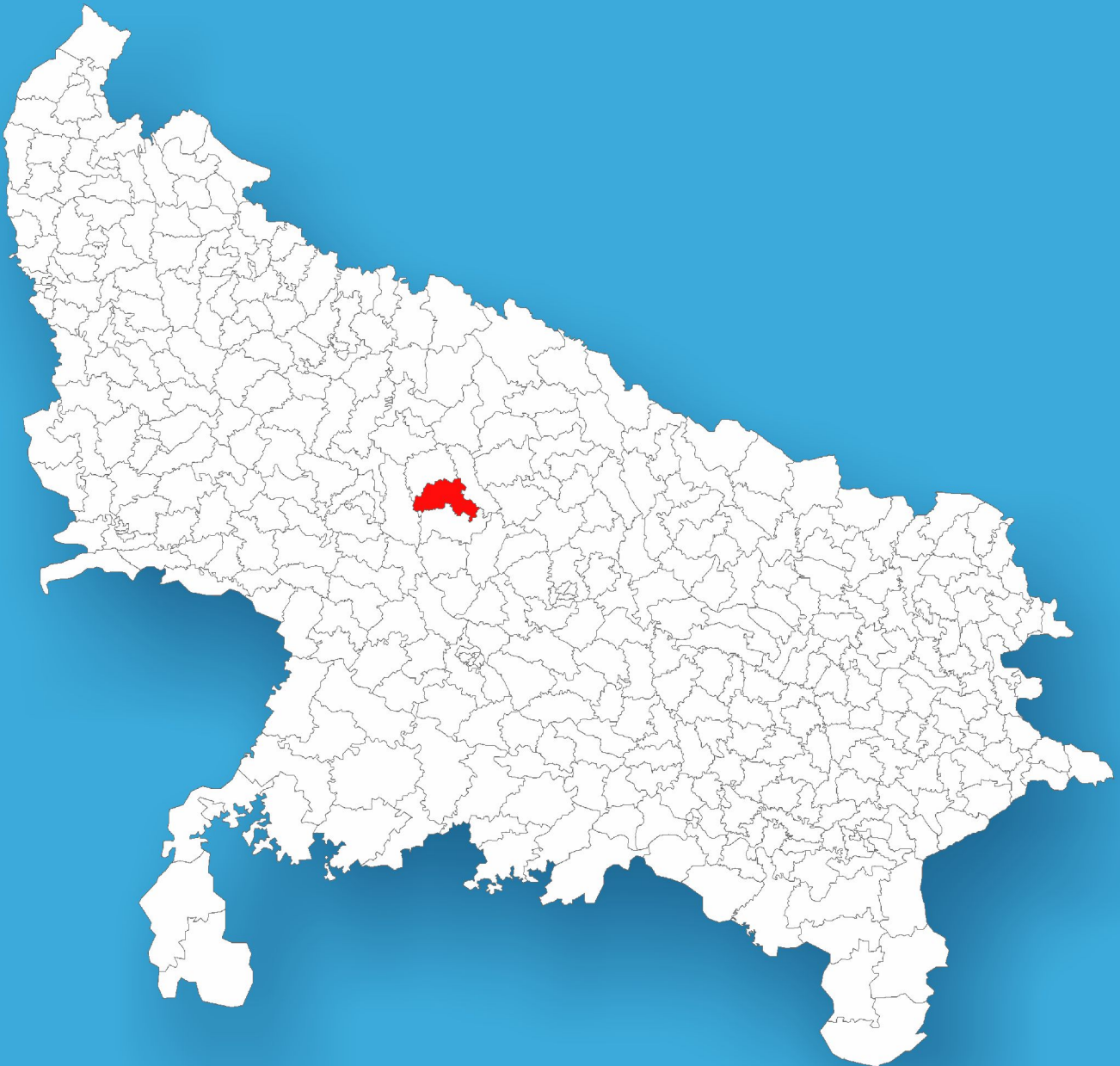




Uttar Pradesh

Assembly Factbook™

Hardoi Assembly Constituency



Key Electoral Data of Hardoi
Assembly Constituency (Vidhan Sabha)

Uttar Pradesh **Assembly Factbook**TM

Hardoi Assembly Constituency



Hardoi Vidhan Sabha

Editor & Director

Dr. R.K. Thukral

Research Editor

Dr. Shafeeq Rahman

**Compiled, Researched and Published by
Datanet India Pvt. Ltd.**

D-100, 1st Floor,

Okhla Industrial Area, Phase-I,

New Delhi- 110020.

Ph.: 91-11- 43580781-84

Email : support@indiastatpublications.com

Website : www.indiastatelections.com

Online Book Store :

www.indiastatpublications.com

Report No. : AFB/UP-156-0125

ISBN : 978-93-5905-224-3

First Edition : January, 2018

Eighth Updated Edition : January, 2025

Price : Rs.11500/-

US\$ 310

© Datanet India Pvt. Ltd.

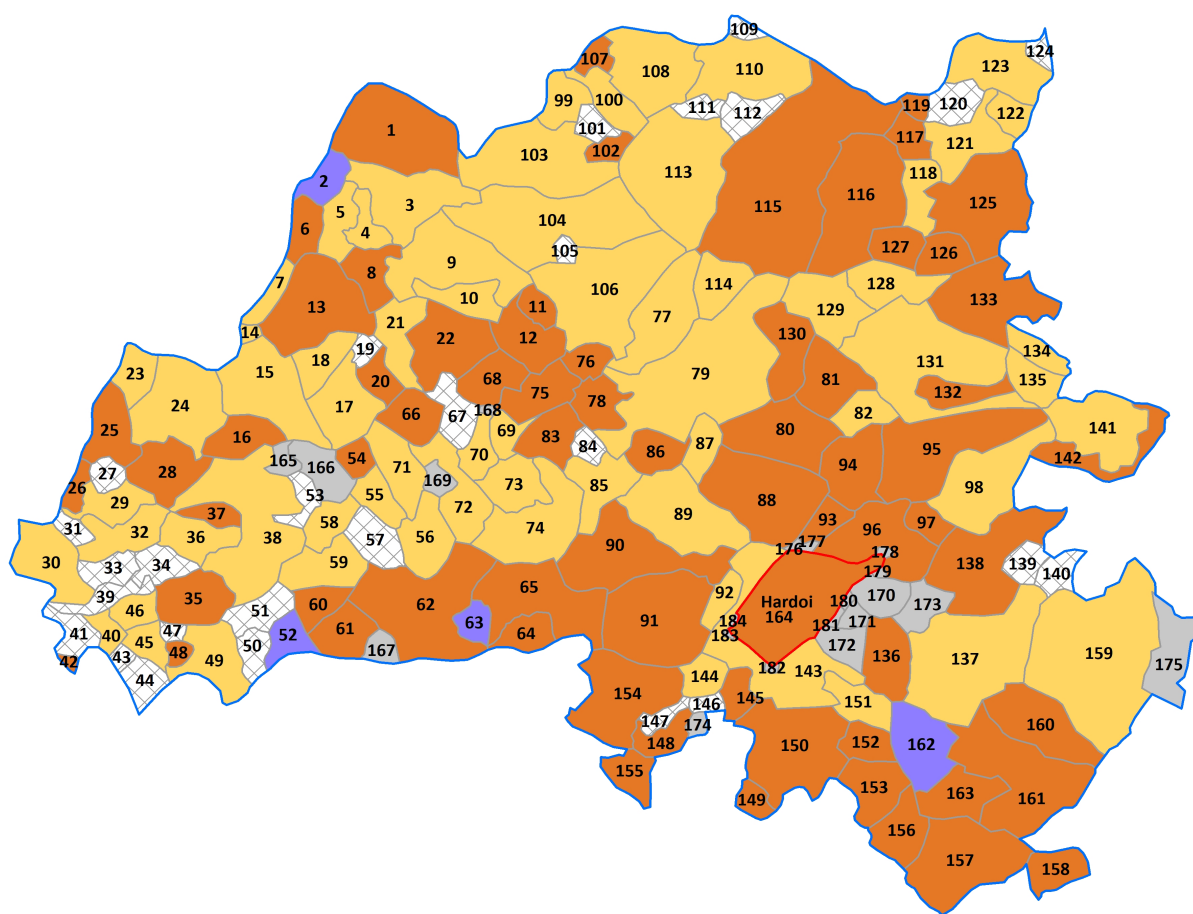
All rights reserved. No part of this book may be reproduced, stored in a retrieval system or transmitted in any form or by any means, mechanical photocopying, photographing, scanning, recording or otherwise without the prior written permission of the publisher. Please refer to Disclaimer at page no. 332 for the use of this publication.

Printed in India

No.	Particulars	Page No.
	Introduction	
1	Assembly Constituency - (Vidhan Sabha) at a Glance Features of Assembly as per Delimitation Commission of India (2008)	1-2
	Location and Political Maps	
2	Location Map Boundaries of Assembly Constituency - (Vidhan Sabha) in District Boundaries of Assembly Constituency under Parliamentary Constituency - (Lok Sabha) Town & Village-wise Winner Parties-2024, 2022, 2019, 2017, 2014, 2012 and 2009	3-11
	Administrative Setup (2011)	
3	District Sub-district Towns Villages Inhabited Villages Uninhabited Villages Village Panchayat Intermediate Panchayat	12-20
	Demographics (2011)	
4	Population Households Rural/Urban Population Towns and Villages by Population Size Sex Ratio (Total & 0-6 Years) Religious Population Social Population Literacy Rate	21-22
	Electoral Features	
5	Important Dates of Last Elections Held Electors by Gender Service Electors Voters Voters Turnout Polling Stations & Average Number of Electors per Polling Station Electors by Age Group Present Elected Representatives	23-28
	Historical Summary Election Results	
6	Vote Share of Major Parties Winning Margin (Number & Percentage) Polarity of Parties Summary Result of Assembly Segment of Parliamentary Election 2024, 2019, 2014, 2009, 2004 and 1999 Summary Result of Assembly Elections 2022, 2017, 2012, 2007, 2002, 1996, 1993, 1991, 1989, 1985, 1980, 1977, 1974, 1969, 1967, 1962, 1957 and 1952	29-55
	Polling Station Level Election Results	
7	Name and Number of Polling Station 2024, 2022, 2019, 2017, 2014, 2012 and 2009 Polling Station-wise Electors, Voters & Voters Turnout 2024, 2022, 2019, 2017, 2014, 2012 and 2009 Polling Station wise Elections Results 2024, 2022, 2019, 2017, 2014, 2012 and 2009	56-294
8	Panchayat and Local Bodies Election Results Panchayat Result 2015 Urban Local Bodies Result 2012	295-310
	Share of Assembly Constituency	
9	Share of Assembly Constituency - (Vidhan Sabha) in State, District and Parliamentary Constituency - (Lok Sabha)	311
	Socio-Economic Amenities (2011)	
10	Access to Administrative Units Agricultural, Manufacturing and Industrial Commodities Demographic Indicators Education Health & Manpower Drinking Water Supply Sanitation Entertainment and Recreations Infrastructure Power Food Allocation Distribution and Marketing of Agriculture Commodities Infrastructure Transport and Road Infrastructure Communication Banking and Financial Services Land Use Irrigation Source	313-327
11	Abbreviation & Sources	328-331
12	Disclaimer	332

Location & Political Map

Town & Village-wise Winner Parties in Hardoi Assembly
Constituency under State Assembly Election (AE) (No. 156)
2017



BJP BSP SP UV UN
(64V) (4V) (1T+68V) (27V) (20V)

UV : Unspecified Village
UN : Uninhabited Village

Total AC Town (T) Village (V)
1T 183V

Administrative Setup

List of Village Panchayat & Intermediate Panchayat (Block) Name - 2011

Village Name	Village Panchayat Name	Intermediate Panchayat Name
Achauli	Dularpur Achauli	Bawan
Aeja	Aeja	Bawan
Ahrapur	Bargawan Ahrapur	Tadiyawan
Akbarpur	Gadai Pur	Hariyawan
Allipur	Allipur	Bawan
Amirta	Kashi Pur	Bawan
Andhiyar	Suheri	Bawan
Aneg Behta	Aneg Behta 0098	Bawan
Asa	Aasha	Tadiyawan
Atbaha	Modi Pur	Hariyawan
Atwa Asigaon	Atwa Asigaon 0111	Hariyawan
Auhadpur Sakara	Auhadpur Sakra	Bawan
Badruddinpur	Barkhera	Bawan
Baghouramal	Baghauramal	Bawan
Baghuri	Daula	Bawan
Bahar	-	Tadiyawan
Bahloli	Saraya	Sursa
Baijana	Suherdi	Bawan
Bajehara	Bajehra	Bawan
Balehra	Balehra	Bawan
Bannai	Bannai 0091	Bawan
Barbatapur	Sikandar Pur	Sursa
Barela	Baraila Tigawan	Bawan
Bargawan	Bargawan Maharaj Pur	Tadiyawan
Barkhara	Barkhera	Bawan
Bavnapur	Ramapur Rahelia	Bawan
Bawan	Bawan	Bawan
Behta Dheera	Behta Dhira	Bawan
Behta Gokul	Behta Gokul	Bawan

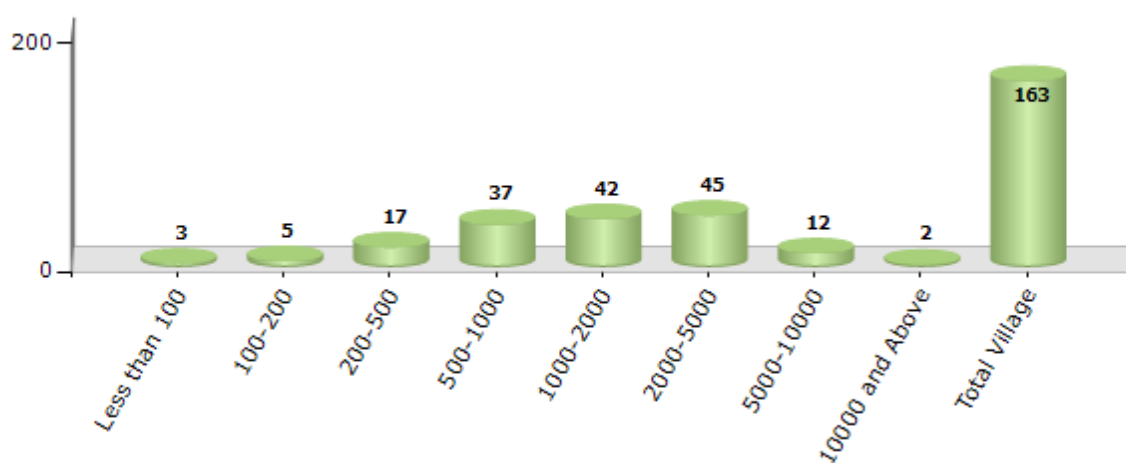
Contd....

Demographics

Number of Villages by Population Size - 2011

Less than 100	100-200	200-500	500-1000	1000-2000	2000-5000	5000-10000	10000 and Above	Total Village
3	5	17	37	42	45	12	2	163

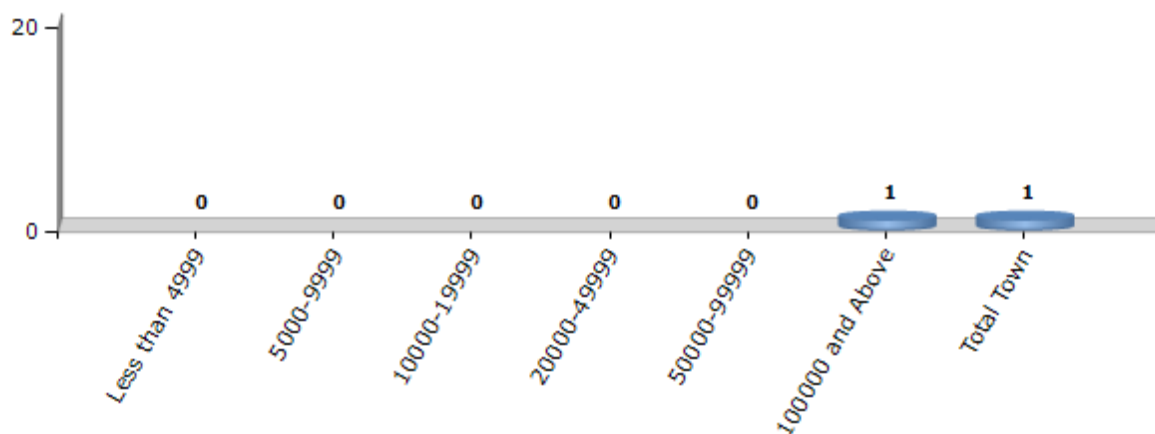
Number of Villages by Population Size - 2011



Number of Towns by Population Size - 2011

Less than 4999	5000-9999	10000-19999	20000-49999	50000-99999	100000 and Above	Total Town
0	0	0	0	0	1	1

Number of Towns by Population Size - 2011



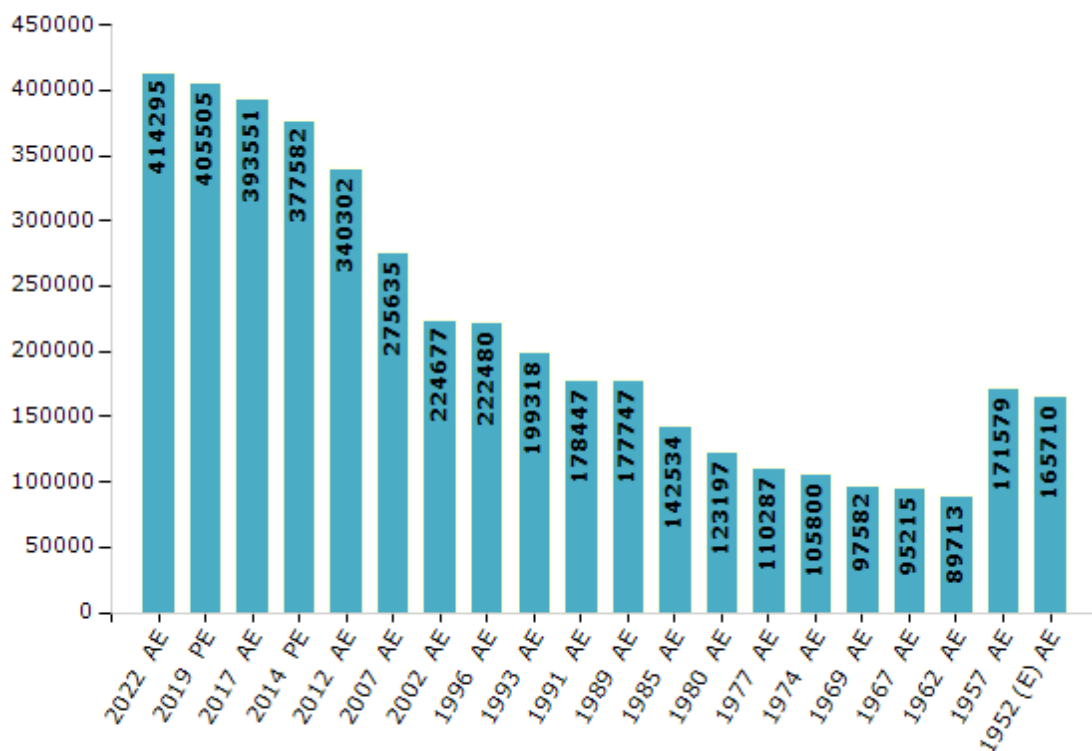
Electoral Features

Electors by Male & Female

Year	Male	Female	Others	Total
2022 AE	221446	192825	24	414295
2019 PE	218333	187154	18	405505
2017 AE	213248	180292	11	393551
2014 PE	205427	172147	8	377582
2012 AE	188192	152107	3	340302
2009 PE	-	-	-	-
2007 AE	157854	117781	-	275635
2004 PE	-	-	-	-
2002 AE	123600	101077	-	224677
1999 PE	-	-	-	-
1996 AE	123187	99293	-	222480
1993 AE	110146	89172	-	199318

Year	Male	Female	Others	Total
1991 AE	96959	81488	-	178447
1989 AE	96501	81246	-	177747
1985 AE	76245	66289	-	142534
1980 AE	66638	56559	-	123197
1977 AE	59131	51156	-	110287
1974 AE	56815	48985	-	105800
1969 AE	52139	45443	-	97582
1967 AE	-	-	-	95215
1962 AE	-	-	-	89713
1957 AE	-	-	-	171579
1952 (E) AE	-	-	-	165710

Number of Electors



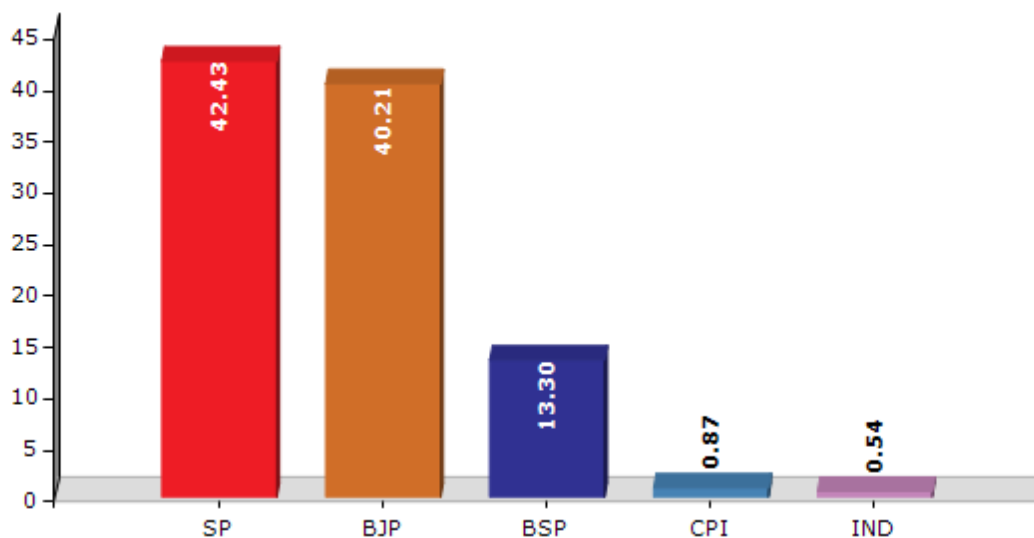
Note : AE : Assembly Election, PE : Assembly Segment of Parliamentary Election, (E) : Hardoi East

Historical Summary Election Results

Summary Result of Assembly Election - 2017

Candidate Name	Party	Votes	Votes %
Nitin Agarwal	SP	97735	42.43
Raja Bux Singh	BJP	92626	40.21
Dharmveer Singh	BSP	30628	13.3
Sulabh Trivedi	CPI	2000	0.87
Sandeep Bhadauriya	IND	1235	0.54
Surendra Nath	IND	844	0.37
Suman Gupta	IND	824	0.36
Sanjeev Kumar	IND	794	0.34
Brahmesh Chandra Satyarthi	BMUP	434	0.19
Rajesh Kumar Kanaujiya	IND	359	0.16
Shrikrishan Verma	IND	260	0.11
Kamlesh Kumar	IND	234	0.1
Rakesh Kumar	IND	185	0.08
	NOTA	2203	0.96

Votes Percentage of Top Parties - 2017



Polling Station Level Election Results

Number and Name of Polling Stations (PS) (2022)

Number of Polling Stations	Name of Polling Stations	Number of Polling Stations	Name of Polling Stations
1	P P Lonar Room No 01	22	P P Dudhiya
2	P P Lonar Room No 02	23	P P Sabirpur
3	P P Lonar Room No 03	24	P P Jagdishpur Room No. 1
4	P P Suhedi Room 1	25	P P Jagdishpur Room No. 02
5	P P Suhedi Room 2	26	P P Sarangapur Mo Sakra Room No 01
6	P P Auhadpur Sakra Room No 01	27	P P Sarangapur Mo Sakra Room No 02
7	P P Auhadpur Sakra Room No 02	28	P P Nauradev Room No 01
8	P P Baijana	29	P P Nauradev Room No 02
9	P P Lagwahi	30	Purv Ma Vi Sakra Room No 01
10	P P Puraori Room No. 01	31	Purv Ma Vi Sakra Room No 02
11	P P Puraori Room No. 02	32	P P Gajhathan
12	P P Newada	33	P P Jatauli
13	P P Rampur Jatauli	34	P P Aija Room No 01
14	P P Bagaurama	35	P P Aija Room No 02
15	P P Dauli Room No. 01	36	P P Aija Room No 03
16	P P Dauli Room No. 02	37	P P Gadaipur Room No 01
17	P P Bagauri	38	P P Gadaipur Room No 02
18	P P Gadiyajhabbu	39	P P Mansoorpur
19	P P Majhigawan	40	Jhs Manpur Room No 01
20	P P Gagauli Room No. 01	41	Jhs Manpur Room No 02
21	P P Gagauli Room No. 02	42	Jhs Manpur Room No 03

Contd....

Polling Station Level Election Results

Polling Station-wise Votes Secured by Overall Top Five Parties in Hardoi Assembly in Assembly Election (AE) under Hardoi Parliamentary Constituency in Uttar Pradesh (2022)

Number of Polling Station	Winner - Nitin Agarwal (BJP)	Runner-up - Anil Verma (SP)	3rd - Shobhit Pathak (BSP)	4th - Ashish Singh Somvanshi (INC)	5th - Akhtar Ali (ASPKR)	NOTA	Other	Total Votes Secured
36	130	199	49	3	0	1	4	386
37	274	130	16	4	3	5	2	434
38	184	212	5	2	1	6	5	415
39	212	190	43	4	3	3	4	459
40	417	90	44	0	1	2	3	557
41	184	234	121	1	0	2	6	548
42	156	109	153	6	2	2	4	432
43	463	153	27	4	3	8	10	668
44	98	363	2	4	2	2	3	474
45	490	93	18	10	1	2	10	624
46	255	78	16	5	0	2	0	356
47	239	86	199	3	4	2	1	534
48	210	189	36	8	2	0	2	447
49	302	99	80	2	5	4	6	498
50	532	124	15	7	4	9	2	693
51	351	106	91	3	3	9	8	571
52	549	92	54	17	5	7	7	731
53	133	139	244	5	5	3	12	541
54	267	261	78	9	2	1	5	623
55	495	201	29	7	0	4	7	743
56	298	139	7	1	0	4	3	452
57	71	78	271	4	4	2	5	435
58	269	139	32	1	1	3	4	449
59	268	121	10	0	0	0	3	402
60	233	318	49	8	1	5	1	615
61	167	233	119	0	1	4	8	532
62	172	98	263	7	1	3	3	547
63	140	423	43	4	1	5	4	620
64	327	230	20	2	2	10	6	597
65	501	186	12	9	0	7	6	721
66	285	185	27	4	1	4	12	518
67	167	96	31	1	1	5	7	308
68	249	54	2	2	0	1	4	312
69	133	169	75	5	2	3	1	388
70	278	76	40	4	0	2	2	402

Contd....

Polling Station Level Election Results

Winner, Runner-up and 3rd Party Position & Winning Margin According to Polling Stations in Hardoi Assembly in Assembly Election (AE) under Hardoi Parliamentary Constituency in Uttar Pradesh (2022)

Polling Station Number	Winner Party	Winner Votes (%)	Runner-up Party	Runner-up Votes (%)	Winning Margin Votes (%)	Third Party	Third Party Votes (%)	Other Votes (%)
71	BJP	387 (62.22)	SP	176 (28.3)	211 (33.92)	BSP	40 (6.43)	19 (3.05)
72	BJP	364 (58.62)	SP	227 (36.55)	137 (22.07)	BSP	9 (1.45)	21 (3.38)
73	SP	227 (52.79)	BJP	193 (44.88)	34 (7.91)	BSP	5 (1.16)	5 (1.16)
74	BJP	400 (54.42)	SP	217 (29.52)	183 (24.9)	BSP	85 (11.56)	33 (4.49)
75	SP	189 (43.95)	BJP	151 (35.12)	38 (8.83)	BSP	77 (17.91)	13 (3.02)
76	BJP	302 (57.63)	SP	122 (23.28)	180 (34.35)	BSP	83 (15.84)	17 (3.24)
77	BJP	355 (81.8)	SP	62 (14.29)	293 (67.51)	BSP	4 (0.92)	13 (3)
78	SP	212 (46.39)	BJP	201 (43.98)	11 (2.41)	BSP	31 (6.78)	13 (2.84)
79	SP	302 (59.22)	BJP	151 (29.61)	151 (29.61)	BSP	28 (5.49)	29 (5.69)
80	BJP	377 (50.2)	SP	331 (44.07)	46 (6.13)	BSP	24 (3.2)	19 (2.53)
81	BJP	394 (53.32)	SP	258 (34.91)	136 (18.41)	BSP	70 (9.47)	17 (2.3)
82	BJP	379 (71.78)	SP	124 (23.48)	255 (48.3)	BSP	11 (2.08)	14 (2.65)
83	SP	291 (59.75)	BJP	182 (37.37)	109 (22.38)	INC	5 (1.03)	9 (1.85)
84	SP	416 (71.72)	BJP	129 (22.24)	287 (49.48)	BSP	6 (1.03)	29 (5)
85	SP	359 (58.37)	BJP	231 (37.56)	128 (20.81)	AIMIM	6 (0.98)	19 (3.09)
86	SP	404 (52.74)	BJP	251 (32.77)	153 (19.97)	BSP	89 (11.62)	22 (2.87)
87	SP	406 (67.89)	BJP	181 (30.27)	225 (37.62)	BSP	4 (0.67)	7 (1.17)
88	BJP	348 (52.89)	BSP	213 (32.37)	135 (20.52)	SP	93 (14.13)	4 (0.61)
89	BJP	172 (78.18)	SP	34 (15.45)	138 (62.73)	BSP	5 (2.27)	9 (4.09)
90	BJP	627 (77.89)	SP	87 (10.81)	540 (67.08)	BSP	70 (8.7)	21 (2.61)
91	BSP	218 (51.05)	BJP	120 (28.1)	98 (22.95)	SP	74 (17.33)	15 (3.51)
92	SP	383 (50.13)	BJP	252 (32.98)	131 (17.15)	BSP	91 (11.91)	38 (4.97)
93	BJP	353 (56.21)	SP	137 (21.82)	216 (34.39)	BSP	113 (17.99)	25 (3.98)
94	BJP	375 (51.51)	SP	323 (44.37)	52 (7.14)	BSP	16 (2.2)	14 (1.92)
95	BJP	496 (75.84)	SP	134 (20.49)	362 (55.35)	BSP	11 (1.68)	13 (1.99)
96	BJP	198 (45.83)	SP	123 (28.47)	75 (17.36)	BSP	98 (22.69)	13 (3.01)
97	BJP	351 (46.06)	BSP	194 (25.46)	157 (20.6)	SP	189 (24.8)	28 (3.67)
98	BJP	283 (56.15)	BSP	137 (27.18)	146 (28.97)	SP	47 (9.33)	37 (7.34)
99	BJP	432 (60.42)	SP	249 (34.83)	183 (25.59)	BSP	15 (2.1)	19 (2.66)
100	SP	311 (53.34)	BJP	199 (34.13)	112 (19.21)	BSP	67 (11.49)	6 (1.03)
101	SP	400 (51.55)	BJP	300 (38.66)	100 (12.89)	BSP	48 (6.19)	28 (3.61)
102	BJP	213 (56.05)	BSP	81 (21.32)	132 (34.73)	SP	77 (20.26)	9 (2.37)
103	BJP	371 (60.03)	SP	129 (20.87)	242 (39.16)	BSP	89 (14.4)	29 (4.69)
104	BJP	404 (57.71)	SP	197 (28.14)	207 (29.57)	BSP	81 (11.57)	18 (2.57)
105	SP	338 (48.29)	BJP	284 (40.57)	54 (7.72)	BSP	59 (8.43)	19 (2.71)

Contd....

Socio-Economic Amenities - Rural

Access to Education Facilities

Particulars	Number of Villages (% of Population)				
	Available	Not Available	If Not Available (Distance of Nearest Facility)		
			A	B	C
Govt. Primary School	131 (96)	32 (4)	13 (1)	0 (0)	0 (0)
Private Primary School	74 (78)	89 (22)	0 (0)	0 (0)	0 (0)
Govt. Middle School	75 (74)	88 (26)	54 (13)	7 (1)	0 (0)
Private Middle School	33 (29)	130 (71)	8 (4)	0 (0)	0 (0)
Govt. Secondary School	14 (25)	149 (75)	11 (8)	6 (4)	0 (0)
Private Secondary School	34 (31)	129 (69)	60 (22)	32 (19)	2 (1)
Govt. Senior Secondary School	7 (15)	156 (85)	28 (14)	30 (22)	1 (1)
Private Senior Secondary School	19 (19)	144 (81)	47 (21)	23 (12)	4 (2)
Govt. Arts and Science Degree College	1 (1)	162 (99)	13 (8)	34 (30)	51 (22)
Private Arts and Science Degree College	12 (12)	151 (88)	12 (5)	16 (12)	19 (7)
Govt. Engineering College	0 (0)	163 (100)	0 (0)	0 (0)	115 (74)
Private Engineering College	0 (0)	163 (100)	0 (0)	0 (0)	24 (11)
Govt. Medicine College	0 (0)	163 (100)	0 (0)	4 (2)	118 (74)
Private Medicine College	0 (0)	163 (100)	0 (0)	0 (0)	18 (9)
Govt. Management Institute	0 (0)	163 (100)	0 (0)	3 (2)	94 (55)
Private Management Institute	0 (0)	163 (100)	0 (0)	0 (0)	7 (2)
Govt. Polytechnic	0 (0)	163 (100)	6 (4)	41 (31)	105 (59)
Private Polytechnic	0 (0)	163 (100)	0 (0)	1 (0)	4 (2)
Govt. Vocational Training School/ITI	0 (0)	163 (100)	10 (7)	43 (37)	94 (46)
Private Vocational Training School/ITI	1 (1)	162 (99)	0 (0)	1 (0)	3 (2)
Govt. Non Formal Training Centre	2 (1)	161 (99)	6 (5)	23 (14)	54 (28)
Private Non Formal Training Centre	2 (1)	161 (99)	1 (0)	0 (0)	2 (1)
Govt. School For Disabled	0 (0)	163 (100)	5 (4)	10 (7)	37 (24)
Private School For Disabled	0 (0)	163 (100)	0 (0)	0 (0)	11 (4)
Government Others	0 (0)	163 (100)	1 (1)	0 (0)	0 (0)
Private Others	0 (0)	163 (100)	0 (0)	0 (0)	0 (0)

Note : Distance A : Less than 5 km; B : Between 5-10 km; C : 10+ km.; Source : Data Analysis is based on 2011 Census.

DISCLAIMER

The Terms of Use and Disclaimer of Datanet India Private Limited (hereinafter referred to as "Datanet") for use of this analysis report of **Hardoi Assembly Constituency (Hardoi Vidhan Sabha)** :-

1. **Assembly Factbook™** is a Registered Trade Mark owned by Datanet.
2. All the maps are sketched and graphical representation only and have not been drawn to the scale and also not to represent the actual geographical area or boundary of the unit.
3. The data for the aforesaid analysis is based on authentic sources and has been culled from the various publications of Census, CSO and NSSO for district and block level data, various central and state government departments, Central & State Elections Commissions and the concerned Returning Officers' releases, Electoral Rolls, Election results and allied publications, internal assessment, surveys, estimates and analysis. Therefore, certain adjustment of data at micro level may have been done to arrive closer to the macro data.
4. Data have been provided on an "As Is" and "As AVAILABLE" basis
5. The colours shown in the maps or diagram and charts of a particular party, alliance or AC are indicative and do not represent them.
6. This publication which includes maps, sheets, graphs and data would be the property under copyright of Datanet only. The user may use these for its internal study, analysis and research purposes. It's public display, re-selling or any commercial uses by the user are not allowed.
7. Datanet has taken due care and caution in compilation and processing of data and allied information, but does not guarantee the accuracy, adequacy or completeness of any information/analysis and will be not responsible for any errors or omissions or for the results obtained from the use of such information/analysis.
8. All the contents for the publication have been culled from various authentic sources and Datanet reasonably believes such sources to be reliable, but does not make any representations, express or implied as to the accuracy or fitness of use of such information. The information or contents of the information/analysis do not constitute advice and should not be relied upon in making (or refraining from making) any decision. Any reliance placed upon the information provided by Datanet is the sole responsibility and strictly at the user's risk.
9. In no event will Datanet be liable for any damages (including, without limitation, damages for loss of business projects, or loss of profits) arising in contract, tort or otherwise from the use of or inability to use any of its contents, or from any action taken (or refrained from being taken) as a result of using the analysis or any of its contents. Datanet its directors, owners, editors, officials, employees, distributor and agents or any associate will not be liable for any errors in the information contained or any consequences arising from the use of the contents of the provided information/analysis.
10. If any provision of these terms and conditions is held invalid or illegal or unenforceable for any reason by any court of competent jurisdiction, such provision shall be severed and the remainder of provisions of the terms and conditions shall continue in full force and effect as if the Term of Use had been executed with the invalid, illegal or unenforceable provision eliminated.
11. If there are any discrepancies in the information provided, please bring it to attention of Datanet for suitable rectification measures.

Buy Online This Complete Book At
Indiastat Publication Book Store

www.indiastatpublications.com

or go directly at

[http://www.indiastatpublications.com/
Assembly_factbook/Uttar Pradesh/Hardoi/ Hardoi](http://www.indiastatpublications.com/Assembly_factbook/Uttar%20Pradesh/Hardoi/Hardoi)



i indiastat**elections**

ISBN : 978-93-5905-224-3



9 789359 052243