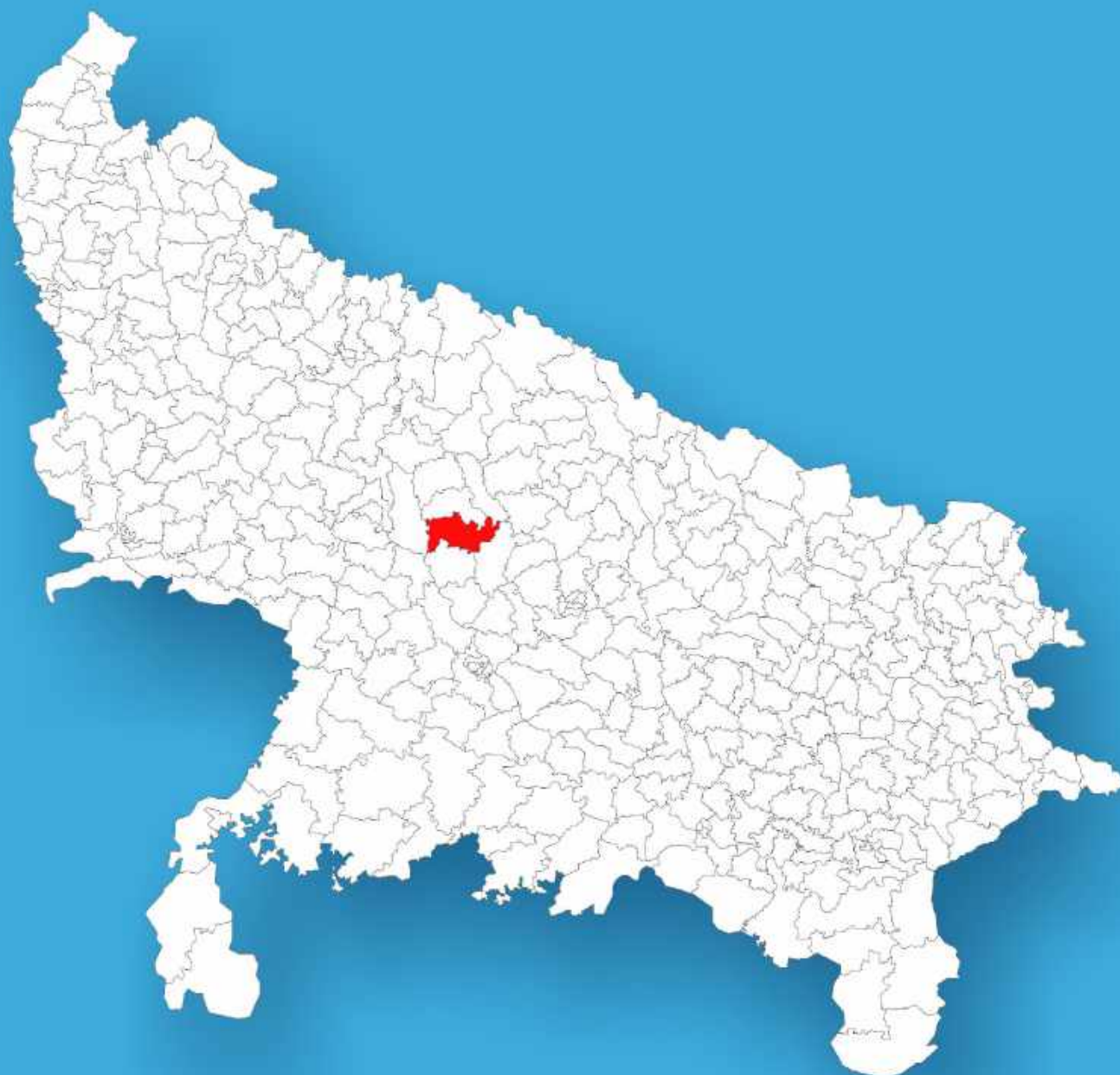




Uttar Pradesh

Assembly Factbook™

Sandi Assembly Constituency

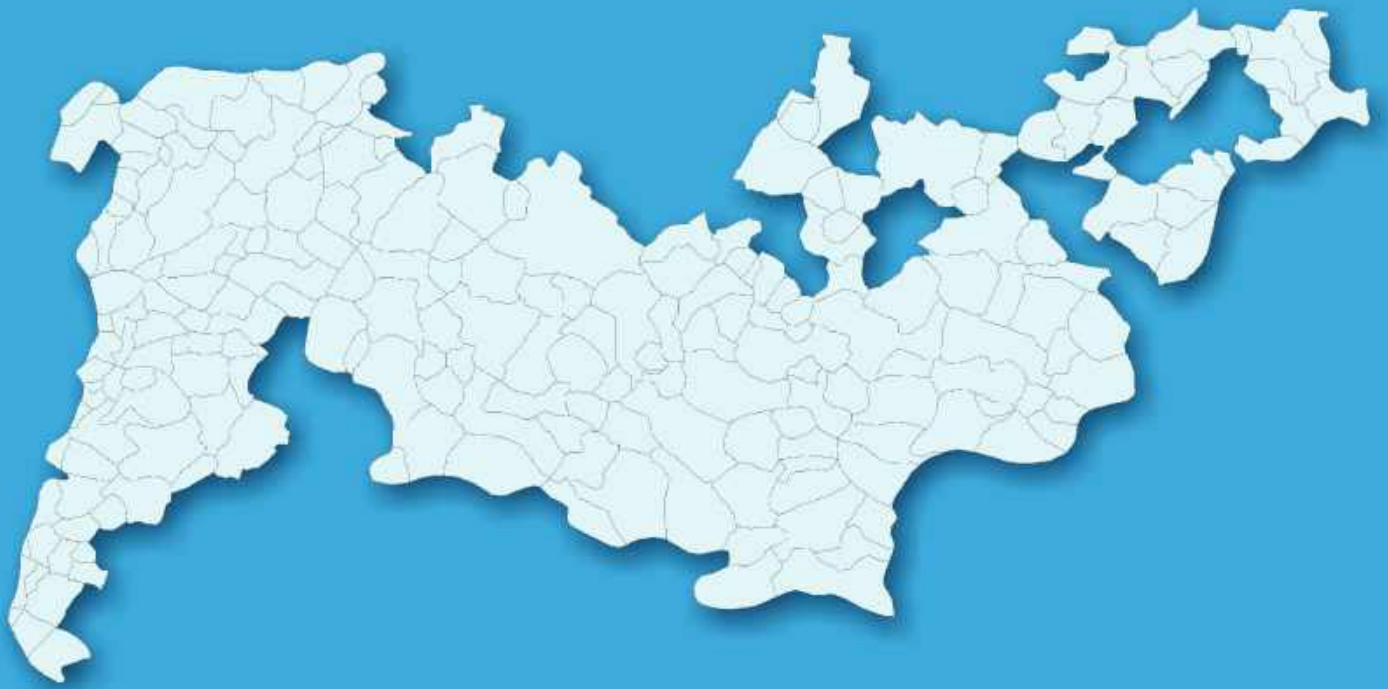


Key Electoral Data of Sandi
Assembly Constituency (Vidhan Sabha)

Uttar Pradesh

Assembly Factbook™

Sandi Assembly Constituency



Sandi Vidhan Sabha

Editor & Director

Dr. R.K. Thukral

Research Editor

Dr. Shafeeq Rahman

**Compiled, Researched and Published by
Datanet India Pvt. Ltd.**

D-100, 1st Floor,
Okhla Industrial Area, Phase-I,
New Delhi- 110020.
Ph.: 91-11- 43580781-84
Email : support@indiastatpublications.com
Website : www.indiastatelections.com

Online Book Store :

www.indiastatpublications.com

Report No. : AFB/UP-158-0125

ISBN : 978-93-5905-823-8

First Edition : January, 2018

Eighth Updated Edition : January, 2025

Price : Rs.11500/-

US\$ 310

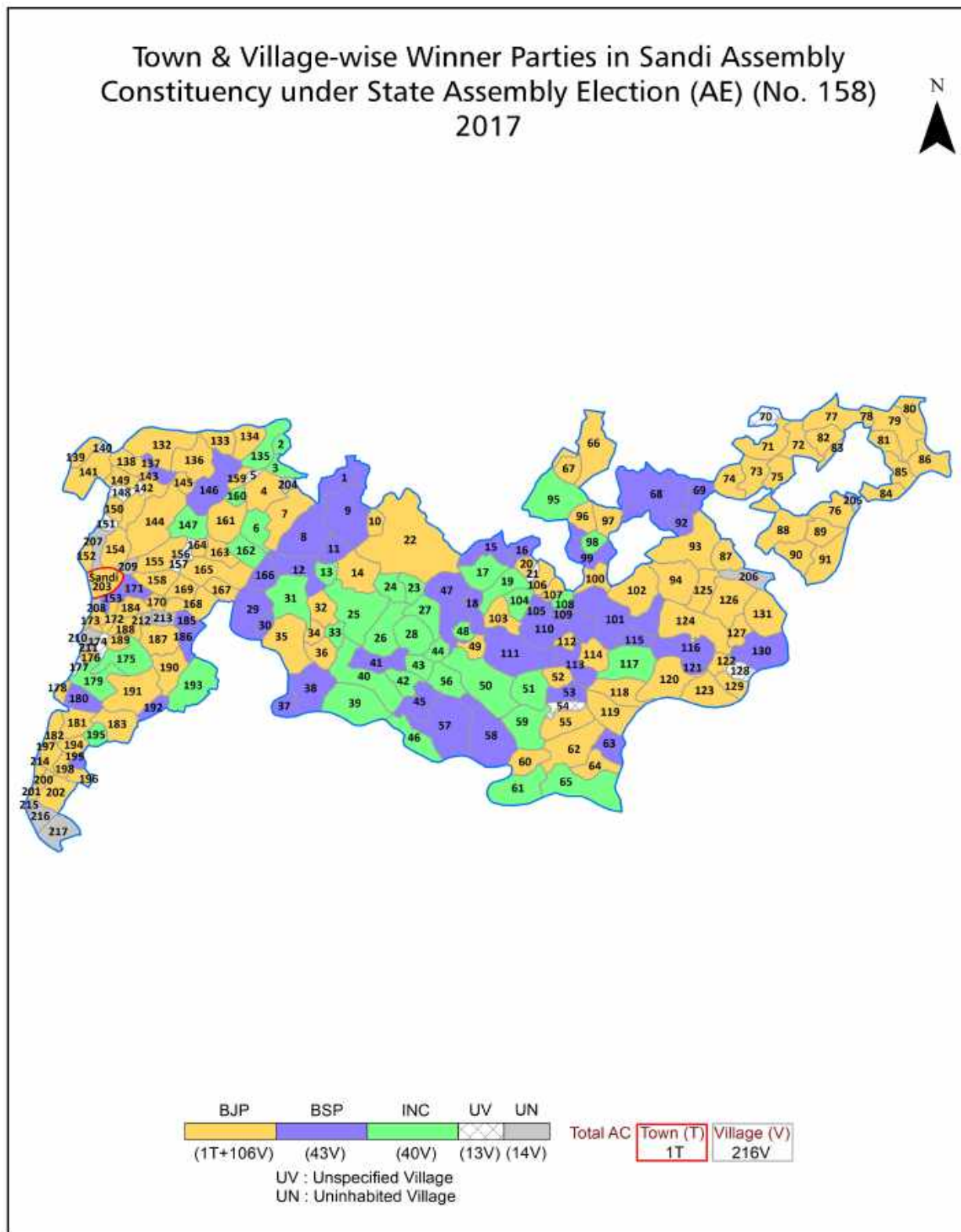
© Datanet India Pvt. Ltd.

All rights reserved. No part of this book may be reproduced, stored in a retrieval system or transmitted in any form or by any means, mechanical photocopying, photographing, scanning, recording or otherwise without the prior written permission of the publisher. Please refer to Disclaimer at page no. 291 for the use of this publication.

Printed in India

No.	Particulars	Page No.
	Introduction	
1	Assembly Constituency - (Vidhan Sabha) at a Glance Features of Assembly as per Delimitation Commission of India (2008)	1-2
	Location and Political Maps	
2	Location Map Boundaries of Assembly Constituency - (Vidhan Sabha) in District Boundaries of Assembly Constituency under Parliamentary Constituency - (Lok Sabha) Town & Village-wise Winner Parties-2024, 2022, 2019, 2017, 2014, 2012 and 2009	3-11
	Administrative Setup (2011)	
3	District Sub-district Towns Villages Inhabited Villages Uninhabited Villages Village Panchayat Intermediate Panchayat	12-22
	Demographics (2011)	
4	Population Households Rural/Urban Population Towns and Villages by Population Size Sex Ratio (Total & 0-6 Years) Religious Population Social Population Literacy Rate	23-24
	Electoral Features	
5	Important Dates of Last Elections Held Electors by Gender Service Electors Voters Voters Turnout Polling Stations & Average Number of Electors per Polling Station Electors by Age Group Present Elected Representatives	25-30
	Historical Summary Election Results	
6	Vote Share of Major Parties Winning Margin (Number & Percentage) Polarity of Parties Summary Result of Assembly Segment of Parliamentary Election 2024, 2019, 2014 and 2009 Summary Result of Assembly Elections 2022, 2017 and 2012	31-39
	Polling Station Level Election Results	
7	Name and Number of Polling Station 2024, 2022, 2019, 2017, 2014, 2012 and 2009 Polling Station-wise Electors, Voters & Voters Turnout 2024, 2022, 2019, 2017, 2014, 2012 and 2009 Polling Station wise Elections Results 2024, 2022, 2019, 2017, 2014, 2012 and 2009	40-251
8	Panchayat and Local Bodies Election Results Panchayat Result 2015 Urban Local Bodies Result 2012	252-269
	Share of Assembly Constituency	
9	Share of Assembly Constituency - (Vidhan Sabha) in State, District and Parliamentary Constituency - (Lok Sabha)	270
	Socio-Economic Amenities (2011)	
10	Access to Administrative Units Agricultural, Manufacturing and Industrial Commodities Demographic Indicators Education Health & Manpower Drinking Water Supply Sanitation Entertainment and Recreations Infrastructure Power Food Allocation Distribution and Marketing of Agriculture Commodities Infrastructure Transport and Road Infrastructure Communication Banking and Financial Services Land Use Irrigation Source	272-286
11	Abbreviation & Sources	287-290
12	Disclaimer	291

Location & Political Map



Administrative Setup

List of Village Panchayat & Intermediate Panchayat (Block) Name - 2011

Village Name	Village Panchayat Name	Intermediate Panchayat Name
Abdulpur	Kodhawa	Sursa
Achra Mau	Ahramau	Sursa
Adampur	-	Sandi
Ahirori	Ahirori	Ahrori
Ahri	Ahri 0420	Ahrori
Aincha Mau	-	Sursa
Akbarpur	Akbarpur 0397	Ahrori
Akhnapur	Madhaopur	Sursa
Akhwailpur Malwa	Akhwilpur Malwa	Sandi
Alaapur	-	Bilgram
Allipur	-	Sandi
Amilookha	-	Sandi
Andhara	Andharra	Sursa
Anua	Auna	Ahrori
Arongapur	Arongapur	Sursa
Aseulee	Asyoli	Sursa
Athaua	Athaua 0419	Ahrori
Atwa Kataiyn	-	Ahrori
Azmat Nagar Sisala	Azamat Nagar Sisala	Bilgram
Badauli	Badauli	Ahrori
Bagh Rai	-	Sandi
Baghauri	Baghauri	Ahrori
Bahadur Nagar	Pakara Saidpur	Sandi
Bahraiya	Umrapur	Sursa
Baishpur	Anua Danmandi	Ahrori
Baksapur	Vadauli	Ahrori
Balleepur	Balleepur	Ahrori
Bamhna Kherda	Bamhna Khera	Ahrori
Bannapur	Vannapur	Sursa

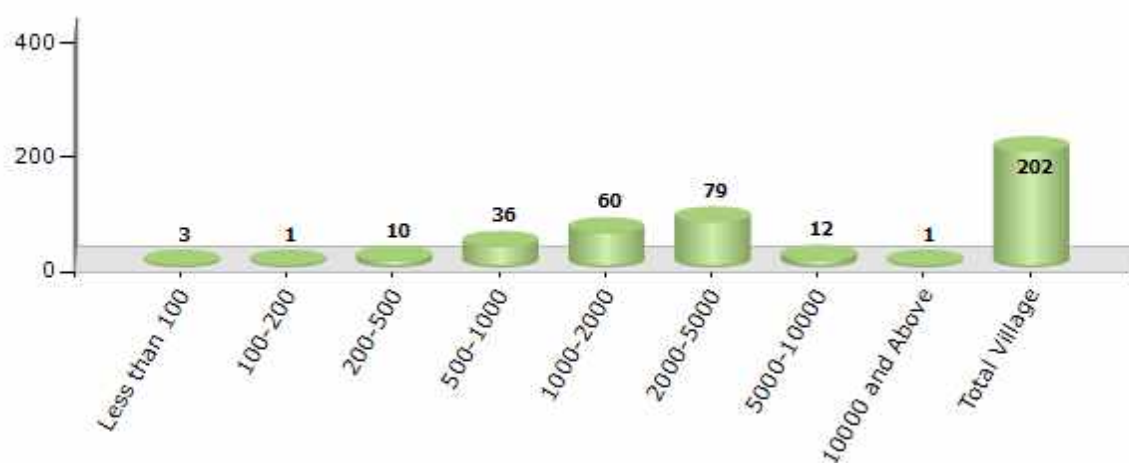
Contd....

Demographics

Number of Villages by Population Size - 2011

Less than 100	100-200	200-500	500-1000	1000-2000	2000-5000	5000-10000	10000 and Above	Total Village
3	1	10	36	60	79	12	1	202

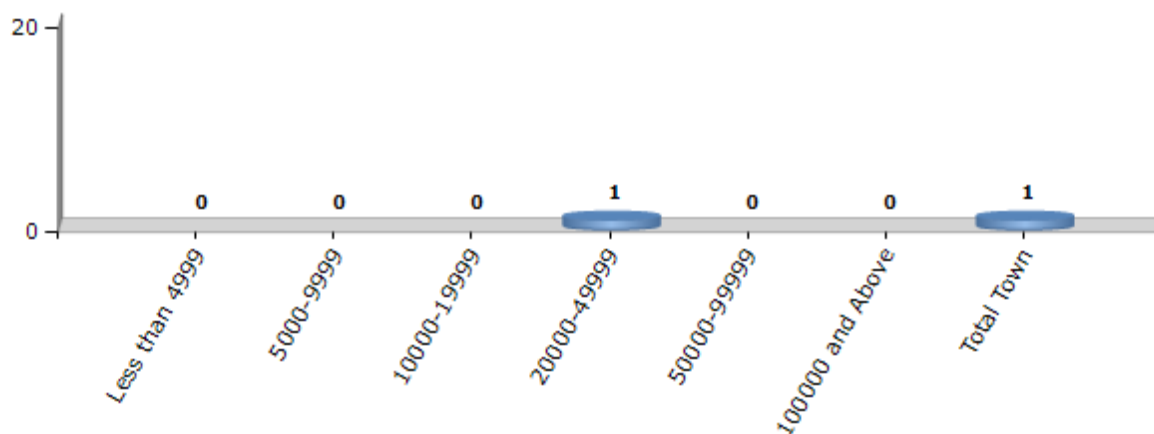
Number of Villages by Population Size - 2011



Number of Towns by Population Size - 2011

Less than 4999	5000-9999	10000-19999	20000-49999	50000-99999	100000 and Above	Total Town
0	0	0	1	0	0	1

Number of Towns by Population Size - 2011

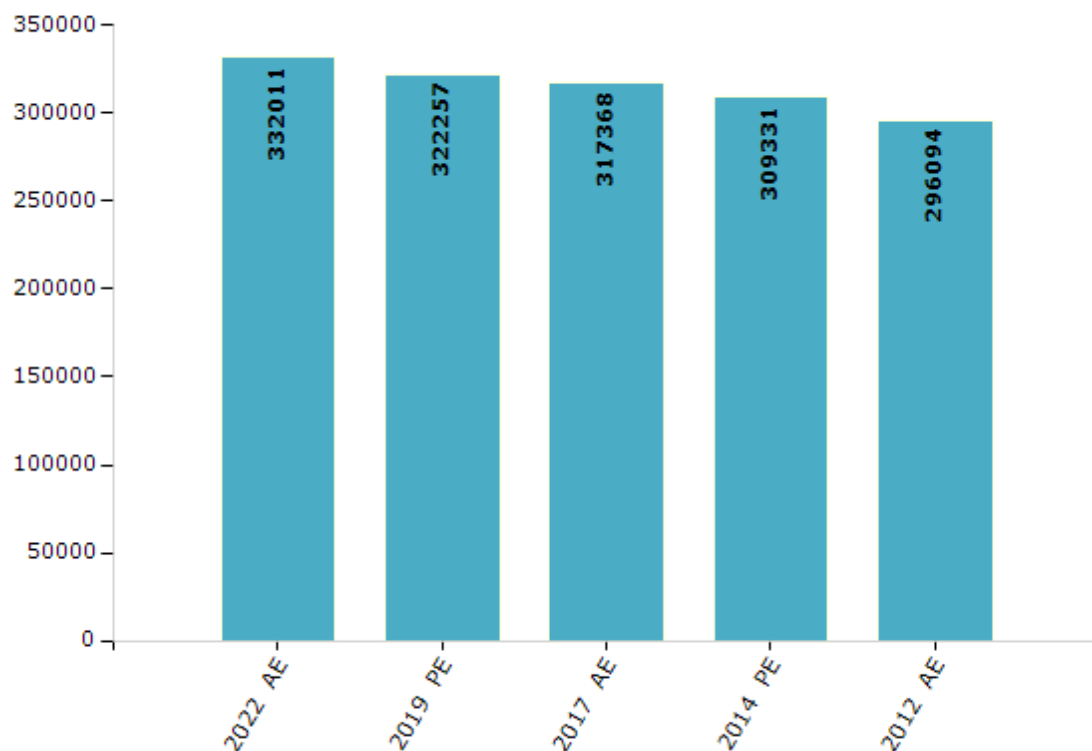


Electoral Features

Electors by Male & Female

Year	Male	Female	Others	Total	Year	Male	Female	Others	Total
2022 AE	180134	151867	10	332011	1991 AE	-	-	-	-
2019 PE	176469	145780	8	322257	1989 AE	-	-	-	-
2017 AE	174481	142878	9	317368	1985 AE	-	-	-	-
2014 PE	170458	138865	8	309331	1980 AE	-	-	-	-
2012 AE	165983	130107	4	296094	1977 AE	-	-	-	-
2009 PE	-	-	-	-	1974 AE	-	-	-	-
2007 AE	-	-	-	-	1969 AE	-	-	-	-
2004 PE	-	-	-	-	1967 AE	-	-	-	-
2002 AE	-	-	-	-	1962 AE	-	-	-	-
1999 PE	-	-	-	-	1957 AE	-	-	-	-
1996 AE	-	-	-	-	1952 AE	-	-	-	-
1993 AE	-	-	-	-					

Number of Electors



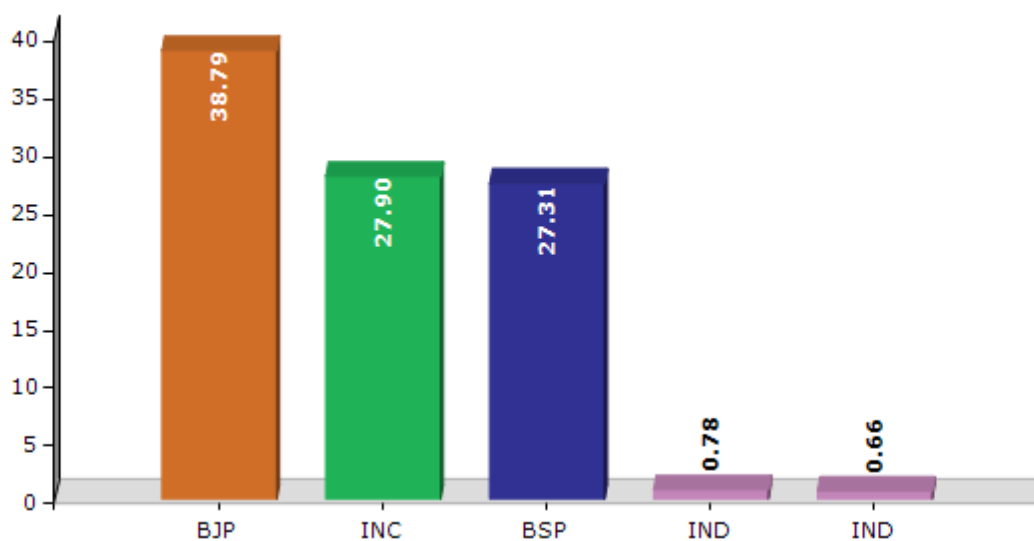
Note : AE : Assembly Election, PE : Assembly Segment of Parliamentary Election

Historical Summary Election Results

Summary Result of Assembly Election - 2017

Candidate Name	Party	Votes	Votes %
Prabhash Kumar	BJP	72044	38.79
Omendra Kumar Verma	INC	51819	27.9
Virendra Kumar	BSP	50725	27.31
Urmila Devi	IND	1456	0.78
Santosh	IND	1227	0.66
Santosh Verma	CPM	1139	0.61
Meena Devi	IND	1111	0.6
Prem Chand	IND	905	0.49
Anand Kumar	IND	737	0.4
Virendra Kumar	BSRD	556	0.3
Vijay Bahadur	BMUP	474	0.26
Upendra Kumar	IND	462	0.25
Krishna Kumar	BKRD	426	0.23
Ram Lakhan Gautam	RASHVIP	409	0.22
	NOTA	2222	1.2

Votes Percentage of Top Parties - 2017



Polling Station Level Election Results

Number and Name of Polling Stations (PS) (2022)

Number of Polling Stations	Name of Polling Stations	Number of Polling Stations	Name of Polling Stations
1	P P Tebhanapur	22	P P Saidapur
2	K J H S Akhvelpur Malwa	23	P P Adampur Room N0 1
3	P P Tilmai Khera Mo Akhvelpur Malwa	24	P P Adamur Room No. 2
4	P P Sadullapur Room No 01	25	P P Adampur Room No. 3
5	P P Sadullapur Room No 02	26	K P P Chitepur Mo Adampur
6	P P Kherwa Amzadpur	27	P P Santoshanpurwa Mo Koilai
7	P P Gaisapur M0 Saitiyapur	28	P P Koilai
8	P P Saitiyapur Room No.1	29	P P Odra
9	P P Saitiyapur Room No. 2	30	P P Rasoolpur Aima
10	P P Saitiyapur Room No. 3	31	P P Mirzapur
11	J H S Sangaichamau Room No 01	32	P P Bhaurajpur
12	J H S Sangaichamau Room No 02	33	J H S Kila Sandi Room No. 1
13	P P Semra M0 Sangaichamau	34	J H S Kila Sandi Room No. 2
14	P P Pidathathiya Mo Jajwasi	35	J H S Kila Sandi Room No. 3
15	P P Jajwasi Room No. 1	36	P P Khalsa Sandi Room No.1
16	P P Jajwasi Room No 02	37	P P Khalsa Sandi Room No 02
17	P P Amlaukha	38	Jhs Khidkiya Sandi Room No 01
18	P P Baghrai Room No. 1	39	Jhs Khidkiya Sandi Room No 02
19	P P Baghrai Room No. 2	40	P P Khidkiya Sandi
20	P P Murauligwal	41	P P Nawab Ganj Sandi Room No.1
21	J H S Lahauripurwa Mo Saidapur	42	P P Nawab Ganj Sandi Room No.2

Contd....

Polling Station Level Election Results

Polling Station-wise Votes Secured by Overall Top Five Parties in Sandi Assembly in Assembly Election (AE) under Hardoi Parliamentary Constituency in Uttar Pradesh (2022)

Number of Polling Station	Winner - Prabhash Kumar (BJP)	Runner-up - Usha Verma (SP)	3rd - Kamal Verma S/O Sundar Lal Verma (BSP)	4th - Akanksha Verma (INC)	5th - Kamal Verma S/O Niranjana Lal (IND)	NOTA	Other	Total Votes Secured
36	173	348	11	3	3	1	8	547
37	289	286	3	3	2	2	11	596
38	136	280	11	5	1	2	0	435
39	109	290	2	2	0	2	1	406
40	315	120	6	4	4	7	7	463
41	156	205	2	1	2	2	3	371
42	364	224	11	4	0	2	4	609
43	195	204	19	4	0	2	1	425
44	264	240	34	3	5	5	4	555
45	355	167	39	2	5	3	9	580
46	343	132	3	2	2	1	12	495
47	270	165	3	1	4	1	7	451
48	165	304	2	6	1	3	7	488
49	192	159	34	1	0	0	2	388
50	421	222	6	9	9	6	13	686
51	333	82	7	6	5	2	12	447
52	62	240	1	4	0	5	3	315
53	161	264	8	3	2	3	5	446
53A	114	196	2	2	5	2	5	326
54	281	214	15	9	1	1	4	525
55	237	182	113	3	3	4	9	551
56	255	79	90	5	5	0	13	447
57	173	141	156	1	4	1	7	483
58	393	146	19	7	4	5	14	588
59	369	123	36	15	2	3	7	555
60	176	210	141	4	5	5	16	557
61	372	71	104	2	9	8	21	587
62	356	71	157	4	7	3	11	609
63	353	149	16	4	1	8	11	542
64	215	261	23	6	1	1	17	524
65	340	76	12	4	1	4	7	444
66	201	37	94	4	1	2	7	346
67	339	151	27	7	7	9	16	556
68	270	181	12	9	2	0	13	487
69	399	122	3	1	3	3	9	540

Contd....

Polling Station Level Election Results

Winner, Runner-up and 3rd Party Position & Winning Margin According to Polling Stations in Sandi Assembly in Assembly Election (AE) under Hardoi Parliamentary Constituency in Uttar Pradesh (2022)

Polling Station Number	Winner Party	Winner Votes (%)	Runner-up Party	Runner-up Votes (%)	Winning Margin Votes (%)	Third Party	Third Party Votes (%)	Other Votes (%)
70	SP	545 (96.12)	INC	13 (2.29)	532 (93.83)	BJP	7 (1.23)	2 (0.35)
71	SP	245 (53.49)	BJP	199 (43.45)	46 (10.04)	BSP	5 (1.09)	9 (1.97)
72	SP	272 (77.94)	BJP	64 (18.34)	208 (59.6)	BSP	8 (2.29)	5 (1.43)
73	BJP	370 (67.52)	SP	92 (16.79)	278 (50.73)	BSP	71 (12.96)	15 (2.74)
74	BJP	430 (68.36)	SP	139 (22.1)	291 (46.26)	BSP	30 (4.77)	30 (4.77)
75	BSP	256 (85.33)	SP	15 (5)	241 (80.33)	BJP	14 (4.67)	15 (5)
76	BSP	268 (45.35)	SP	192 (32.49)	76 (12.86)	BJP	101 (17.09)	30 (5.08)
77	BJP	190 (43.38)	SP	152 (34.7)	38 (8.68)	BSP	66 (15.07)	30 (6.85)
78	BSP	188 (47.12)	BJP	156 (39.1)	32 (8.02)	SP	44 (11.03)	11 (2.76)
79	BJP	474 (65.2)	SP	181 (24.9)	293 (40.3)	BSP	26 (3.58)	46 (6.33)
80	BJP	372 (62.42)	BSP	103 (17.28)	269 (45.14)	SP	102 (17.11)	19 (3.19)
81	BJP	392 (64.37)	SP	148 (24.3)	244 (40.07)	BSP	29 (4.76)	40 (6.57)
82	BJP	365 (60.83)	SP	194 (32.33)	171 (28.5)	BSP	14 (2.33)	27 (4.5)
83	BSP	248 (36.47)	SP	208 (30.59)	40 (5.88)	BJP	198 (29.12)	26 (3.82)
84	BJP	402 (65.9)	SP	116 (19.02)	286 (46.88)	BSP	67 (10.98)	25 (4.1)
85	BJP	224 (54.24)	SP	152 (36.8)	72 (17.44)	BSP	21 (5.08)	16 (3.87)
86	SP	152 (41.42)	BJP	111 (30.25)	41 (11.17)	BSP	86 (23.43)	18 (4.9)
87	BJP	222 (59.2)	SP	84 (22.4)	138 (36.8)	BSP	42 (11.2)	27 (7.2)
88	BJP	285 (62.36)	BSP	105 (22.98)	180 (39.38)	SP	55 (12.04)	12 (2.63)
89	BJP	255 (57.17)	SP	150 (33.63)	105 (23.54)	INC	12 (2.69)	29 (6.5)
90	BJP	403 (58.41)	SP	253 (36.67)	150 (21.74)	INC	10 (1.45)	24 (3.48)
91	BJP	126 (42.57)	SP	108 (36.49)	18 (6.08)	BSP	50 (16.89)	12 (4.05)
92	BJP	172 (49.86)	BSP	88 (25.51)	84 (24.35)	SP	75 (21.74)	10 (2.9)
93	BJP	88 (39.64)	BSP	64 (28.83)	24 (10.81)	SP	58 (26.13)	12 (5.41)
94	SP	155 (60.08)	BSP	52 (20.16)	103 (39.92)	BJP	45 (17.44)	6 (2.33)
95	SP	615 (74.55)	BJP	90 (10.91)	525 (63.64)	BSP	86 (10.42)	34 (4.12)
96	BJP	354 (64.6)	BSP	112 (20.44)	242 (44.16)	SP	51 (9.31)	31 (5.66)
97	BJP	194 (70.29)	SP	61 (22.1)	133 (48.19)	INC	9 (3.26)	12 (4.35)
98	BJP	165 (49.11)	SP	152 (45.24)	13 (3.87)	BSP	6 (1.79)	13 (3.87)
99	BJP	123 (37.05)	SP	101 (30.42)	22 (6.63)	BSP	92 (27.71)	16 (4.82)
100	BJP	223 (57.62)	SP	121 (31.27)	102 (26.35)	BSP	31 (8.01)	12 (3.1)
101	SP	172 (49.86)	BSP	124 (35.94)	48 (13.92)	BJP	31 (8.99)	18 (5.22)
102	BSP	252 (37.67)	SP	225 (33.63)	27 (4.04)	BJP	154 (23.02)	38 (5.68)
103	BJP	229 (46.17)	SP	135 (27.22)	94 (18.95)	BSP	109 (21.98)	23 (4.64)
104	BJP	358 (52.42)	SP	216 (31.63)	142 (20.79)	BSP	74 (10.83)	35 (5.12)

Contd....

Socio-Economic Amenities - Rural

Access to Education Facilities

Particulars	Number of Villages (% of Population)				
	Available	Not Available	If Not Available (Distance of Nearest Facility)		
			A	B	C
Govt. Primary School	179 (96)	23 (4)	5 (1)	0 (0)	0 (0)
Private Primary School	109 (78)	93 (22)	2 (0)	0 (0)	0 (0)
Govt. Middle School	101 (67)	101 (33)	36 (13)	25 (8)	1 (0)
Private Middle School	22 (17)	180 (83)	6 (2)	7 (2)	0 (0)
Govt. Secondary School	8 (10)	194 (90)	39 (22)	36 (17)	5 (2)
Private Secondary School	28 (21)	174 (79)	18 (6)	41 (14)	5 (2)
Govt. Senior Secondary School	5 (7)	197 (93)	15 (8)	45 (17)	12 (5)
Private Senior Secondary School	15 (13)	187 (87)	38 (20)	41 (21)	0 (0)
Govt. Arts and Science Degree College	2 (1)	200 (99)	1 (0)	16 (5)	56 (30)
Private Arts and Science Degree College	11 (9)	191 (91)	18 (10)	60 (28)	18 (7)
Govt. Engineering College	0 (0)	202 (100)	0 (0)	0 (0)	116 (60)
Private Engineering College	0 (0)	202 (100)	0 (0)	0 (0)	34 (17)
Govt. Medicine College	0 (0)	202 (100)	0 (0)	2 (1)	126 (64)
Private Medicine College	0 (0)	202 (100)	0 (0)	0 (0)	19 (10)
Govt. Management Institute	0 (0)	202 (100)	0 (0)	2 (1)	125 (66)
Private Management Institute	0 (0)	202 (100)	0 (0)	0 (0)	18 (9)
Govt. Polytechnic	1 (0)	201 (100)	0 (0)	4 (2)	152 (76)
Private Polytechnic	0 (0)	202 (100)	0 (0)	0 (0)	16 (8)
Govt. Vocational Training School/ITI	0 (0)	202 (100)	0 (0)	10 (4)	141 (68)
Private Vocational Training School/ITI	0 (0)	202 (100)	0 (0)	0 (0)	16 (8)
Govt. Non Formal Training Centre	5 (3)	197 (97)	1 (0)	12 (4)	85 (46)
Private Non Formal Training Centre	1 (1)	201 (99)	0 (0)	0 (0)	11 (5)
Govt. School For Disabled	0 (0)	202 (100)	0 (0)	5 (2)	71 (37)
Private School For Disabled	0 (0)	202 (100)	0 (0)	0 (0)	3 (1)
Government Others	0 (0)	202 (100)	0 (0)	0 (0)	8 (4)
Private Others	0 (0)	202 (100)	0 (0)	0 (0)	0 (0)

Note : Distance A : Less than 5 km; B : Between 5-10 km; C : 10+ km.; Source : Data Analysis is based on 2011 Census.

DISCLAIMER

The Terms of Use and Disclaimer of Datanet India Private Limited (hereinafter referred to as "Datanet") for use of this analysis report of **Sandi Assembly Constituency (Sandi Vidhan Sabha)** :-

1. **Assembly Factbook™** is a Registered Trade Mark owned by Datanet.
2. All the maps are sketched and graphical representation only and have not been drawn to the scale and also not to represent the actual geographical area or boundary of the unit.
3. The data for the aforesaid analysis is based on authentic sources and has been culled from the various publications of Census, CSO and NSSO for district and block level data, various central and state government departments, Central & State Elections Commissions and the concerned Returning Officers' releases, Electoral Rolls, Election results and allied publications, internal assessment, surveys, estimates and analysis. Therefore, certain adjustment of data at micro level may have been done to arrive closer to the macro data.
4. Data have been provided on an "As Is" and "As AVAILABLE" basis
5. The colours shown in the maps or diagram and charts of a particular party, alliance or AC are indicative and do not represent them.
6. This publication which includes maps, sheets, graphs and data would be the property under copyright of Datanet only. The user may use these for its internal study, analysis and research purposes. It's public display, re-selling or any commercial uses by the user are not allowed.
7. Datanet has taken due care and caution in compilation and processing of data and allied information, but does not guarantee the accuracy, adequacy or completeness of any information/analysis and will be not responsible for any errors or omissions or for the results obtained from the use of such information/analysis.
8. All the contents for the publication have been culled from various authentic sources and Datanet reasonably believes such sources to be reliable, but does not make any representations, express or implied as to the accuracy or fitness of use of such information. The information or contents of the information/analysis do not constitute advice and should not be relied upon in making (or refraining from making) any decision. Any reliance placed upon the information provided by Datanet is the sole responsibility and strictly at the user's risk.
9. In no event will Datanet be liable for any damages (including, without limitation, damages for loss of business projects, or loss of profits) arising in contract, tort or otherwise from the use of or inability to use any of its contents, or from any action taken (or refrained from being taken) as a result of using the analysis or any of its contents. Datanet its directors, owners, editors, officials, employees, distributor and agents or any associate will not be liable for any errors in the information contained or any consequences arising from the use of the contents of the provided information/analysis.
10. If any provision of these terms and conditions is held invalid or illegal or unenforceable for any reason by any court of competent jurisdiction, such provision shall be severed and the remainder of provisions of the terms and conditions shall continue in full force and effect as if the Term of Use had been executed with the invalid, illegal or unenforceable provision eliminated.
11. If there are any discrepancies in the information provided, please bring it to attention of Datanet for suitable rectification measures.

Buy Online This Complete Book At
Datanet India eBooks Store

www.indiastatpublications.com

or go directly at

[http://www.indiastatpublications.com/
Assembly_factbook/Uttar Pradesh/Hardoi/ Sandi](http://www.indiastatpublications.com/Assembly_factbook/Uttar%20Pradesh/Hardoi/Sandi)

 **indiastat**elections

ISBN : 978-93-5905-823-8



9 789359 058238