



Uttar Pradesh

Assembly Factbook™

Sawayazpur Assembly Constituency



Key Electoral Data of Sawayazpur
Assembly Constituency (Vidhan Sabha)

Uttar Pradesh

Assembly Factbook™

Sawayazpur Assembly Constituency



Sawayazpur Vidhan Sabha

Editor & Director

Dr. R.K. Thukral

Research Editor

Dr. Shafeeq Rahman

**Compiled, Researched and Published by
Datanet India Pvt. Ltd.**

D-100, 1st Floor,

Okhla Industrial Area, Phase-I,

New Delhi- 110020.

Ph.: 91-11- 43580781-84

Email : support@indiastatpublications.com

Website : www.indiastatelections.com

Online Book Store :

www.indiastatpublications.com

Report No. : AFB/UP-154-0125

ISBN : 978-93-5822-140-4

First Edition : January, 2018

Eighth Updated Edition : January, 2025

Price : Rs.11500/-

US\$ 310

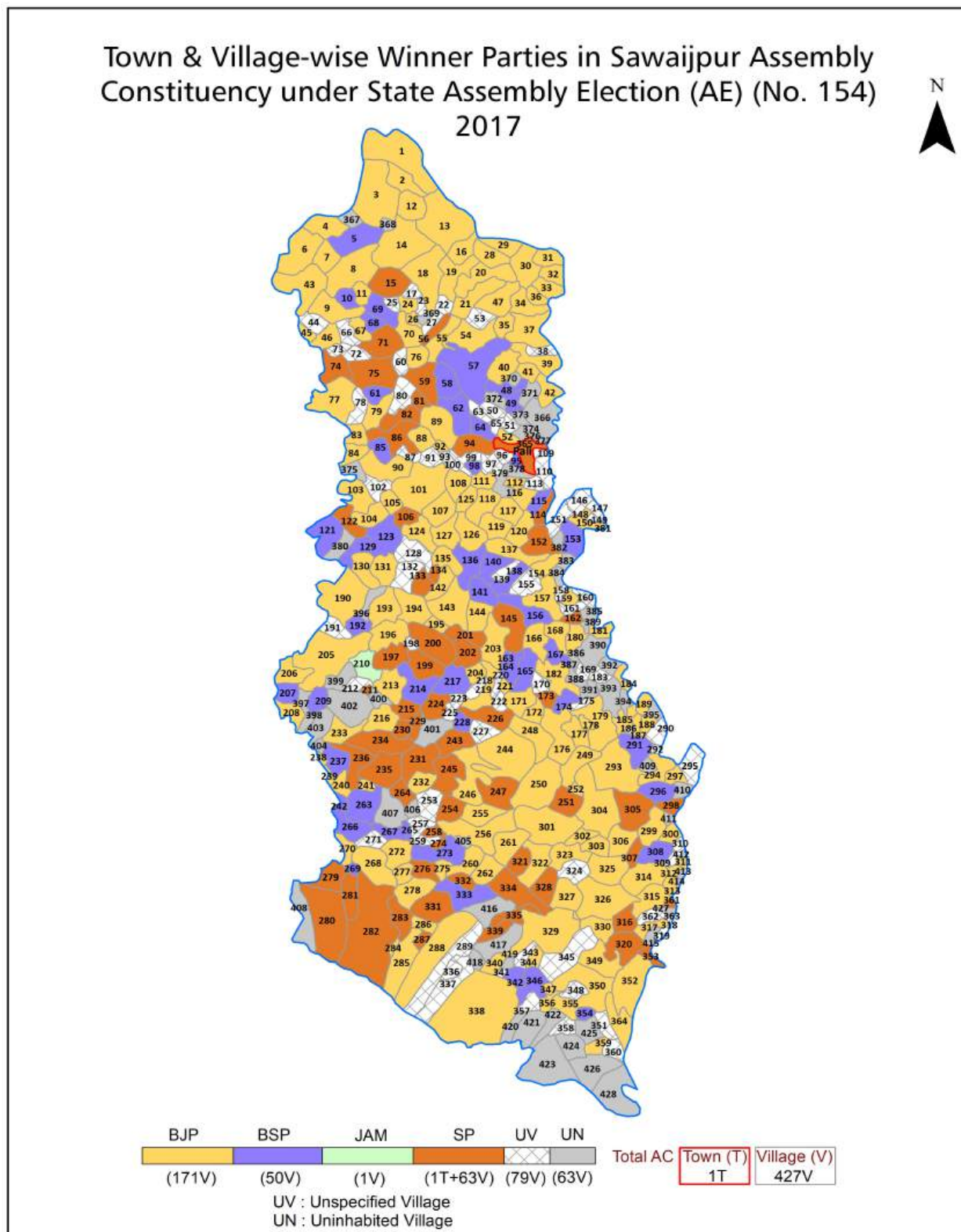
© Datanet India Pvt. Ltd.

All rights reserved. No part of this book may be reproduced, stored in a retrieval system or transmitted in any form or by any means, mechanical photocopying, photographing, scanning, recording or otherwise without the prior written permission of the publisher. Please refer to Disclaimer at page no. 350 for the use of this publication.

Printed in India

No.	Particulars	Page No.
	Introduction	
1	Assembly Constituency - (Vidhan Sabha) at a Glance Features of Assembly as per Delimitation Commission of India (2008)	1-2
	Location and Political Maps	
2	Location Map Boundaries of Assembly Constituency - (Vidhan Sabha) in District Boundaries of Assembly Constituency under Parliamentary Constituency - (Lok Sabha) Town & Village-wise Winner Parties-2024, 2022, 2019, 2017, 2014, 2012 and 2009	3-11
	Administrative Setup (2011)	
3	District Sub-district Towns Villages Inhabited Villages Uninhabited Villages Village Panchayat Intermediate Panchayat	12-30
	Demographics (2011)	
4	Population Households Rural/Urban Population Towns and Villages by Population Size Sex Ratio (Total & 0-6 Years) Religious Population Social Population Literacy Rate	31-32
	Electoral Features	
5	Important Dates of Last Elections Held Electors by Gender Service Electors Voters Voters Turnout Polling Stations & Average Number of Electors per Polling Station Electors by Age Group Present Elected Representatives	33-38
	Historical Summary Election Results	
6	Vote Share of Major Parties Winning Margin (Number & Percentage) Polarity of Parties Summary Result of Assembly Segment of Parliamentary Election 2024, 2019, 2014 and 2009 Summary Result of Assembly Elections 2022, 2017 and 2012	39-47
	Polling Station Level Election Results	
7	Name and Number of Polling Station 2024, 2022, 2019, 2017, 2014, 2012 and 2009 Polling Station-wise Electors, Voters & Voters Turnout 2024, 2022, 2019, 2017, 2014, 2012 and 2009 Polling Station wise Elections Results 2024, 2022, 2019, 2017, 2014, 2012 and 2009	48-303
8	Panchayat and Local Bodies Election Results Panchayat Result 2015 Urban Local Bodies Result 2012	304-328
	Share of Assembly Constituency	
9	Share of Assembly Constituency - (Vidhan Sabha) in State, District and Parliamentary Constituency - (Lok Sabha)	329
	Socio-Economic Amenities (2011)	
10	Access to Administrative Units Agricultural, Manufacturing and Industrial Commodities Demographic Indicators Education Health & Manpower Drinking Water Supply Sanitation Entertainment and Recreations Infrastructure Power Food Allocation Distribution and Marketing of Agriculture Commodities Infrastructure Transport and Road Infrastructure Communication Banking and Financial Services Land Use Irrigation Source	331-345
11	Abbreviation & Sources	346-349
12	Disclaimer	350

Location & Political Map



Administrative Setup

List of Village Panchayat & Intermediate Panchayat (Block) Name - 2011

Village Name	Village Panchayat Name	Intermediate Panchayat Name
Adampur	Semar Jhala	Bharkhani
Ahmadpur	Khanikala Jahanpur	Bharkhani
Ainda	Ainda Bhadar	Sandi
Akhri	Semarjhala	Bharkhani
Alampur	Behta Lakhaun	Harpalpur
Aliganj Nan Kheriya	Aliganj Nan Kheriya	Harpalpur
Aliyapur	Farigahana	Bharkhani
Amirta	Amirta	Bharkhani
Amtara	Amtara	Bharkhani
Anangpur	Anangpur	Bharkhani
Andramau	Karta Andramau	Sandi
Antwa Pansala	-	Sandi
Antwa Sisala	Gurra Antwa	Sandi
Arjunpur Sisala	Arjunpur	Harpalpur
Arwal Paschim	Arwal	Harpalpur
Arwal Poorab	Arwal	Harpalpur
Asmadha	Bhorapur	Bharkhani
Atariya	Mahmoodpur Atariya	Bharkhani
Auhadpur	Auhadpur Tiganva	Harpalpur
Auhadpur Lala Bhup	Chandrsipur Sahijana	Bawan
Auraini	Auraini	Sandi
Babarpur Sisala	Babarpur	Bharkhani
Bahauddinpur	Bahauddinpur	Bharkhani
Bahrampur	Saitha Mau	Bharkhani
Baithapur	Mahitapur	Sandi
Bajpur Naktaura Naseb	Bajpur Naktaura	Bawan
Bakhria	Bakhria	Sandi
Bamh Rauli	Bamh Rauli Chatkapur	Harpalpur
Bamhrauli	Bamhrauli Ajmatnagar	Bilgram

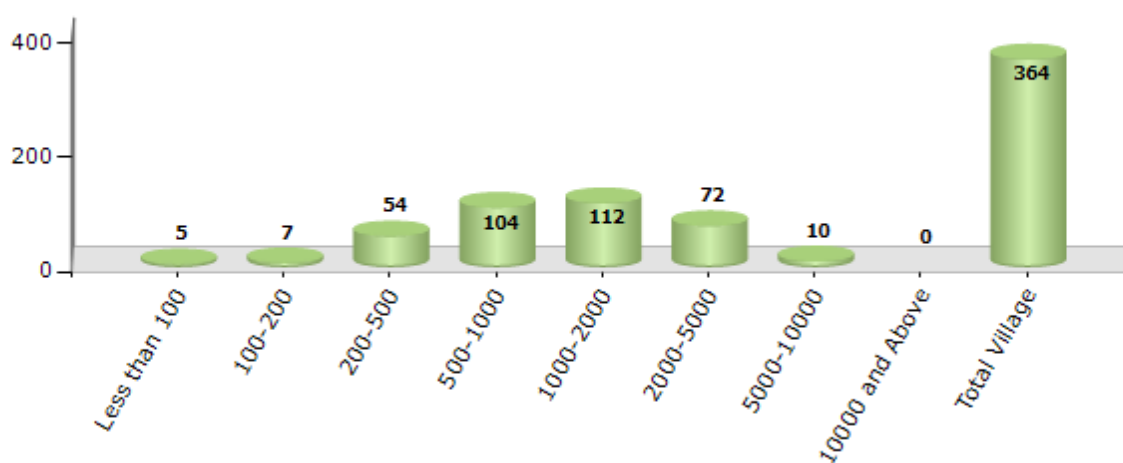
Contd....

Demographics

Number of Villages by Population Size - 2011

Less than 100	100-200	200-500	500-1000	1000-2000	2000-5000	5000-10000	10000 and Above	Total Village
5	7	54	104	112	72	10	0	364

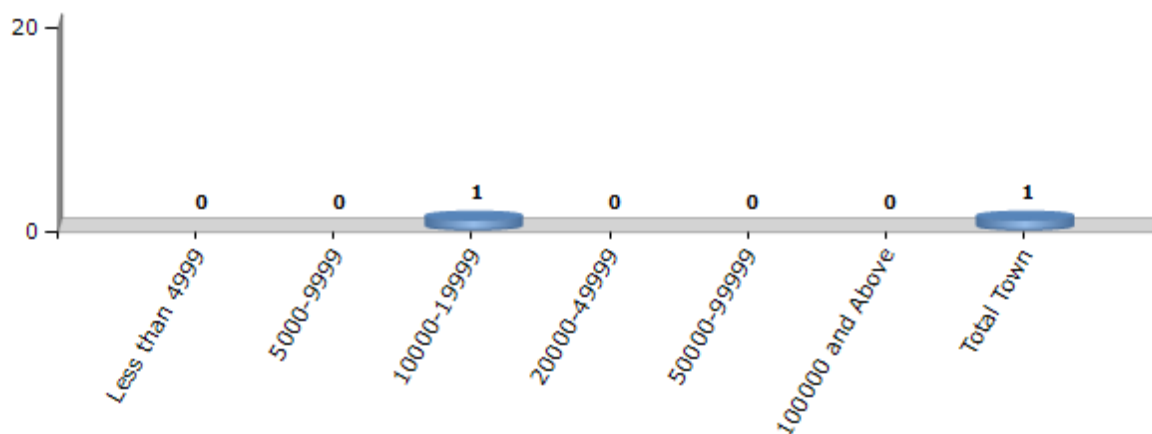
Number of Villages by Population Size - 2011



Number of Towns by Population Size - 2011

Less than 4999	5000-9999	10000-19999	20000-49999	50000-99999	100000 and Above	Total Town
0	0	1	0	0	0	1

Number of Towns by Population Size - 2011

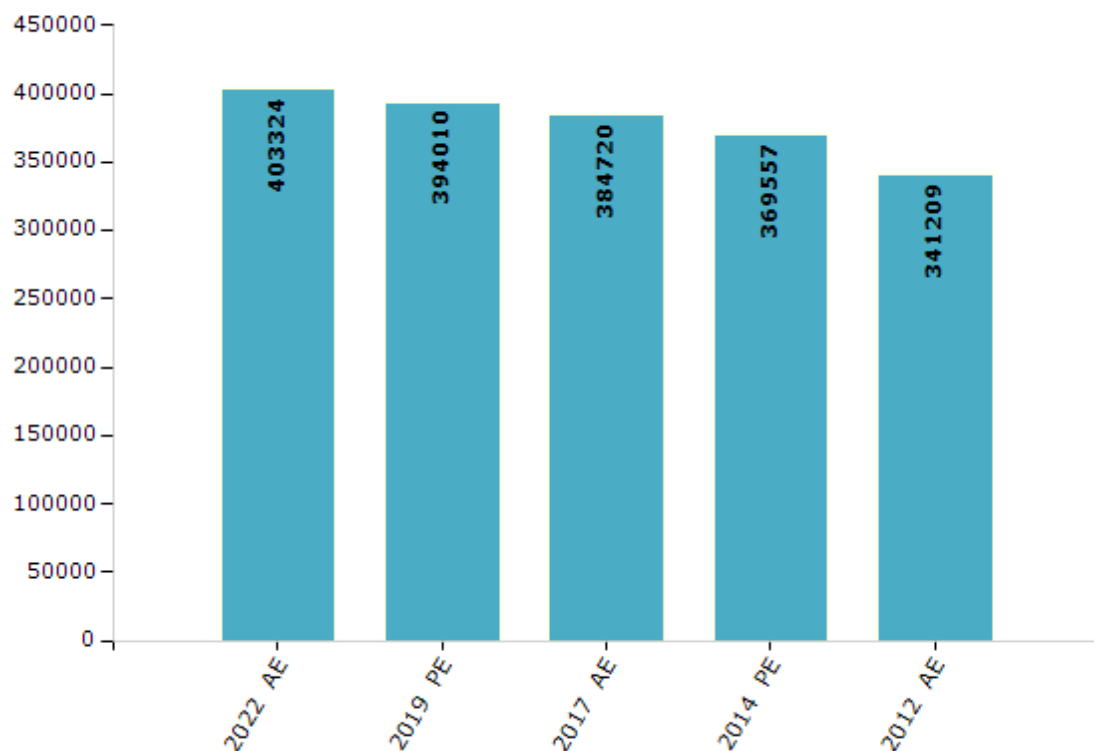


Electoral Features

Electors by Male & Female

Year	Male	Female	Others	Total	Year	Male	Female	Others	Total
2022 AE	218043	185274	7	403324	1991 AE	-	-	-	-
2019 PE	216685	177319	6	394010	1989 AE	-	-	-	-
2017 AE	213239	171475	6	384720	1985 AE	-	-	-	-
2014 PE	207282	162269	6	369557	1980 AE	-	-	-	-
2012 AE	193253	147953	3	341209	1977 AE	-	-	-	-
2009 PE	-	-	-	-	1974 AE	-	-	-	-
2007 AE	-	-	-	-	1969 AE	-	-	-	-
2004 PE	-	-	-	-	1967 AE	-	-	-	-
2002 AE	-	-	-	-	1962 AE	-	-	-	-
1999 PE	-	-	-	-	1957 AE	-	-	-	-
1996 AE	-	-	-	-	1952 AE	-	-	-	-
1993 AE	-	-	-	-					

Number of Electors



Note : AE : Assembly Election, PE : Assembly Segment of Parliamentary Election

Historical Summary Election Results

Summary Result of Assembly Election - 2017

Candidate Name	Party	Votes	Votes %
Kunvar Madhvendra Pratap	BJP	92601	39.94
Padamrag Singh Yadav	SP	65631	28.31
Dr. Anupam Dubey Advocate	BSP	59791	25.79
Yadunandan Lal	JAM	3569	1.54
Neeraj Kumar	IND	1620	0.7
Mohammad Alay Raza	RLD	1503	0.65
Sunit Kumar Singh	MD	1150	0.5
Sudhir Kumar	IND	980	0.42
Jag Jivan	IND	754	0.33
Anil Kumar	BMUP	627	0.27
Ajay Pratap Singh	IND	411	0.18
Raj Prakash Singh	RASHVIP	400	0.17
Ramesh Chandra	BKRD	341	0.15
Udit Pratap Singh	RTJP	329	0.14
Manoj Kumar	RAJAP	304	0.13
	NOTA	1831	0.79

Polling Station Level Election Results

Number and Name of Polling Stations (PS) (2022)

Number of Polling Stations	Name of Polling Stations	Number of Polling Stations	Name of Polling Stations
1	J.H.S. Lakhnaur R.N.1	22	J.H.S. Girdharpur
2	J.H.S. Lakhnaur R.N.2	23	P.P. Jujharpur
3	P.P. Lakhnaur	24	P.P. Ghaso
4	P.P. Barakant M. Lakhnaur	25	P.P. Dhaninagla K.N. 1
5	P.P. Sahsoga	26	P.P. Dhaninagla K.N. 2
6	J.H.S. Kamalpur K.N. 1	27	P.P. Newada
7	J.H.S. Kamalpur K.N. 2	28	P.P. Sahuapur
8	J.H.S. Kamalpur K.N. 3	29	P.P. Sedhamau
9	P.P. Devannapur M. Kamalpur	30	P.P. Khutepur
10	P.P. Ubrikheda	31	J.H.S. Aamtara R.N. 1
11	A.U.M.V. Bhavar	32	J.H.S. Aamtara R.N. 2
12	P.P. Keshopur M. Bhavar	33	J.H.S. Aamtara R.N. 3
13	P.P. Pateura R.N.1	34	P.P. Chakrachha R.N.1
14	P.P. Pateura R.N.2	35	P.P. Chakrachha R.N.2
15	P.P. Baruara K.N. 1	36	P.P. Jamalpur
16	P.P. Baruara K.N. 2	37	P.P. Sultanpur
17	P.P. Bhahpur Sapha	38	P.P. Kheriya M. Sultanpur
18	J.H.S. Maikpur K.N. 1	39	P.P. Pachdevra R.N. 1
19	J.H.S. Maikpur K.N. 2	40	P.P. Pachdevra R.N. 2
20	J.H.S. Maikpur K.N. 3	41	P.P. Pachdevra R.N. 3
21	P.P. Kurari	42	J.H.S. Nai Basti R.N. 1

Contd....

Polling Station Level Election Results

Polling Station-wise Votes Secured by Overall Top Five Parties in Sawayazpur Assembly in Assembly Election (AE) under Hardoi Parliamentary Constituency in Uttar Pradesh (2022)

Number of Polling Station	Winner - Madhavendra Pratap Singh (BJP)	Runner-up - Padamrag Singh Yadav (SP)	3rd - Dr. Rahul Tiwari (BSP)	4th - Rajvardhan Singh (INC)	5th - Vedram (JANADIP)	NOTA	Other	Total Votes Secured
36	349	164	4	18	8	1	18	562
37	375	149	30	26	0	2	9	591
38	128	74	13	18	0	2	3	238
39	308	104	68	15	54	3	20	572
40	293	178	3	8	57	6	22	567
41	289	288	5	16	0	9	32	639
42	258	126	5	37	0	4	9	439
43	257	81	44	72	1	3	27	485
44	347	200	6	15	1	0	9	578
45	185	152	81	19	0	1	8	446
46	236	188	2	11	132	0	30	599
47	254	106	61	36	1	4	12	474
48	212	252	9	12	1	2	6	494
49	195	119	128	14	0	0	5	461
50	83	109	57	60	1	1	7	318
51	394	58	2	14	0	9	12	489
52	364	109	19	5	2	4	14	517
53	187	56	2	13	0	0	7	265
54	244	276	2	7	0	6	18	553
55	550	91	13	14	1	6	22	697
56	226	67	85	14	1	2	8	403
57	147	174	26	41	0	5	2	395
58	349	161	37	27	1	3	29	607
59	261	190	166	23	1	4	29	674
60	346	185	21	50	18	7	26	653
61	129	210	56	12	73	2	17	499
62	68	105	41	24	1	3	2	244
63	201	122	92	13	0	1	8	437
64	257	73	42	16	1	2	12	403
65	391	74	94	14	0	2	11	586
66	221	190	29	12	0	2	26	480
67	268	187	2	11	0	2	9	479
68	249	188	19	2	2	3	12	475
69	131	331	5	16	0	0	7	490
70	309	205	25	62	1	2	11	615

Contd....

Polling Station Level Election Results

Winner, Runner-up and 3rd Party Position & Winning Margin According to Polling Stations in Sawayazpur Assembly in Assembly Election (AE) under Hardoi Parliamentary Constituency in Uttar Pradesh (2022)

Polling Station Number	Winner Party	Winner Votes (%)	Runner-up Party	Runner-up Votes (%)	Winning Margin Votes (%)	Third Party	Third Party Votes (%)	Other Votes (%)
71	BJP	252 (56.38)	SP	81 (18.12)	171 (38.26)	JANADIP	52 (11.63)	62 (13.87)
72	BJP	298 (76.21)	SP	51 (13.04)	247 (63.17)	INC	13 (3.32)	29 (7.42)
73	BJP	360 (52.02)	SP	129 (18.64)	231 (33.38)	INC	105 (15.17)	98 (14.16)
74	SP	182 (28.71)	BJP	170 (26.81)	12 (1.9)	BSP	102 (16.09)	180 (28.39)
75	SP	285 (55.45)	BJP	159 (30.93)	126 (24.52)	BSP	50 (9.73)	20 (3.89)
76	BJP	326 (48.88)	SP	246 (36.88)	80 (12)	BSP	48 (7.2)	47 (7.05)
77	BJP	248 (54.51)	SP	133 (29.23)	115 (25.28)	JANADIP	43 (9.45)	31 (6.81)
78	BJP	330 (45.83)	SP	214 (29.72)	116 (16.11)	BSP	89 (12.36)	87 (12.08)
79	SP	224 (54.5)	BJP	105 (25.55)	119 (28.95)	BSP	65 (15.82)	17 (4.14)
80	BJP	353 (59.03)	SP	145 (24.25)	208 (34.78)	INC	37 (6.19)	63 (10.54)
81	SP	283 (56.26)	BJP	135 (26.84)	148 (29.42)	BSP	70 (13.92)	15 (2.98)
82	BJP	282 (58.02)	SP	131 (26.95)	151 (31.07)	INC	32 (6.58)	41 (8.44)
83	BJP	388 (53.37)	INC	140 (19.26)	248 (34.11)	SP	134 (18.43)	65 (8.94)
84	BSP	340 (49.71)	SP	229 (33.48)	111 (16.23)	BJP	82 (11.99)	33 (4.82)
85	BJP	307 (58.93)	SP	79 (15.16)	228 (43.77)	INC	71 (13.63)	64 (12.28)
86	BJP	260 (38.69)	SP	197 (29.32)	63 (9.37)	BSP	126 (18.75)	89 (13.24)
87	BJP	320 (51.04)	SP	206 (32.85)	114 (18.19)	JANADIP	40 (6.38)	61 (9.73)
88	BSP	195 (34.21)	SP	164 (28.77)	31 (5.44)	BJP	163 (28.6)	48 (8.42)
89	SP	295 (53.64)	BJP	184 (33.45)	111 (20.19)	INC	25 (4.55)	46 (8.36)
90	BJP	272 (53.13)	SP	201 (39.26)	71 (13.87)	INC	19 (3.71)	20 (3.91)
91	BJP	195 (51.86)	SP	80 (21.28)	115 (30.58)	BSP	43 (11.44)	58 (15.43)
92	SP	509 (90.89)	BJP	25 (4.46)	484 (86.43)	INC	6 (1.07)	20 (3.57)
93	SP	202 (42.8)	BSP	119 (25.21)	83 (17.59)	BJP	98 (20.76)	53 (11.23)
94	BJP	245 (42.46)	SP	204 (35.36)	41 (7.1)	BSP	75 (13)	53 (9.19)
95	BJP	264 (54.77)	INC	80 (16.6)	184 (38.17)	SP	64 (13.28)	74 (15.35)
96	BJP	297 (45)	SP	229 (34.7)	68 (10.3)	INC	42 (6.36)	92 (13.94)
97	SP	91 (44.61)	BJP	81 (39.71)	10 (4.9)	JANADIP	11 (5.39)	21 (10.29)
98	BJP	201 (49.14)	SP	109 (26.65)	92 (22.49)	BSP	61 (14.91)	38 (9.29)
99	BJP	252 (57.01)	SP	172 (38.91)	80 (18.1)	INC	6 (1.36)	12 (2.71)
100	BJP	179 (63.7)	SP	55 (19.57)	124 (44.13)	INC	28 (9.96)	19 (6.76)
101	BJP	403 (55.82)	SP	168 (23.27)	235 (32.55)	BSP	85 (11.77)	66 (9.14)
102	BSP	190 (52.05)	BJP	78 (21.37)	112 (30.68)	SP	75 (20.55)	22 (6.03)
103	SP	279 (86.65)	INC	14 (4.35)	265 (82.3)	BJP	11 (3.42)	18 (5.59)
104	SP	350 (84.54)	BJP	35 (8.45)	315 (76.09)	INC	17 (4.11)	12 (2.9)
105	SP	319 (72.83)	BJP	68 (15.53)	251 (57.3)	INC	30 (6.85)	21 (4.79)

Contd....

Socio-Economic Amenities - Rural

Access to Education Facilities

Particulars	Number of Villages (% of Population)				
	Available	Not Available	If Not Available (Distance of Nearest Facility)		
			A	B	C
Govt. Primary School	254 (88)	110 (12)	39 (3)	0 (0)	0 (0)
Private Primary School	102 (56)	262 (44)	8 (1)	0 (0)	0 (0)
Govt. Middle School	143 (60)	221 (40)	98 (16)	10 (2)	0 (0)
Private Middle School	31 (14)	333 (86)	22 (4)	10 (2)	0 (0)
Govt. Secondary School	8 (7)	356 (93)	53 (10)	51 (12)	6 (1)
Private Secondary School	28 (14)	336 (86)	66 (20)	68 (20)	10 (1)
Govt. Senior Secondary School	10 (7)	354 (93)	28 (5)	49 (14)	14 (4)
Private Senior Secondary School	19 (10)	345 (90)	58 (17)	86 (25)	15 (2)
Govt. Arts and Science Degree College	0 (0)	364 (100)	1 (0)	1 (0)	25 (7)
Private Arts and Science Degree College	5 (3)	359 (97)	7 (3)	49 (15)	131 (34)
Govt. Engineering College	0 (0)	364 (100)	0 (0)	0 (0)	103 (29)
Private Engineering College	0 (0)	364 (100)	0 (0)	0 (0)	77 (24)
Govt. Medicine College	0 (0)	364 (100)	0 (0)	4 (1)	129 (37)
Private Medicine College	0 (0)	364 (100)	0 (0)	2 (1)	74 (23)
Govt. Management Institute	0 (0)	364 (100)	0 (0)	0 (0)	79 (23)
Private Management Institute	0 (0)	364 (100)	0 (0)	1 (0)	81 (23)
Govt. Polytechnic	1 (0)	363 (100)	0 (0)	0 (0)	216 (62)
Private Polytechnic	0 (0)	364 (100)	0 (0)	1 (0)	58 (15)
Govt. Vocational Training School/ITI	0 (0)	364 (100)	0 (0)	0 (0)	197 (57)
Private Vocational Training School/ITI	0 (0)	364 (100)	0 (0)	1 (0)	43 (12)
Govt. Non Formal Training Centre	7 (3)	357 (97)	2 (0)	6 (2)	113 (33)
Private Non Formal Training Centre	1 (0)	363 (100)	2 (1)	7 (2)	13 (3)
Govt. School For Disabled	0 (0)	364 (100)	0 (0)	2 (1)	80 (23)
Private School For Disabled	0 (0)	364 (100)	0 (0)	2 (0)	20 (6)
Government Others	0 (0)	364 (100)	0 (0)	0 (0)	0 (0)
Private Others	0 (0)	364 (100)	0 (0)	0 (0)	1 (0)

Note : Distance A : Less than 5 km; B : Between 5-10 km; C : 10+ km.; Source : Data Analysis is based on 2011 Census.

DISCLAIMER

The Terms of Use and Disclaimer of Datanet India Private Limited (hereinafter referred to as "Datanet") for use of this analysis report of **Sawayazpur Assembly Constituency (Sawayazpur Vidhan Sabha)** :-

1. **Assembly Factbook™** is a Registered Trade Mark owned by Datanet.
2. All the maps are sketched and graphical representation only and have not been drawn to the scale and also not to represent the actual geographical area or boundary of the unit.
3. The data for the aforesaid analysis is based on authentic sources and has been culled from the various publications of Census, CSO and NSSO for district and block level data, various central and state government departments, Central & State Elections Commissions and the concerned Returning Officers' releases, Electoral Rolls, Election results and allied publications, internal assessment, surveys, estimates and analysis. Therefore, certain adjustment of data at micro level may have been done to arrive closer to the macro data.
4. Data have been provided on an "As Is" and "As AVAILABLE" basis
5. The colours shown in the maps or diagram and charts of a particular party, alliance or AC are indicative and do not represent them.
6. This publication which includes maps, sheets, graphs and data would be the property under copyright of Datanet only. The user may use these for its internal study, analysis and research purposes. It's public display, re-selling or any commercial uses by the user are not allowed.
7. Datanet has taken due care and caution in compilation and processing of data and allied information, but does not guarantee the accuracy, adequacy or completeness of any information/analysis and will be not responsible for any errors or omissions or for the results obtained from the use of such information/analysis.
8. All the contents for the publication have been culled from various authentic sources and Datanet reasonably believes such sources to be reliable, but does not make any representations, express or implied as to the accuracy or fitness of use of such information. The information or contents of the information/analysis do not constitute advice and should not be relied upon in making (or refraining from making) any decision. Any reliance placed upon the information provided by Datanet is the sole responsibility and strictly at the user's risk.
9. In no event will Datanet be liable for any damages (including, without limitation, damages for loss of business projects, or loss of profits) arising in contract, tort or otherwise from the use of or inability to use any of its contents, or from any action taken (or refrained from being taken) as a result of using the analysis or any of its contents. Datanet its directors, owners, editors, officials, employees, distributor and agents or any associate will not be liable for any errors in the information contained or any consequences arising from the use of the contents of the provided information/analysis.
10. If any provision of these terms and conditions is held invalid or illegal or unenforceable for any reason by any court of competent jurisdiction, such provision shall be severed and the remainder of provisions of the terms and conditions shall continue in full force and effect as if the Term of Use had been executed with the invalid, illegal or unenforceable provision eliminated.
11. If there are any discrepancies in the information provided, please bring it to attention of Datanet for suitable rectification measures.

Buy Online This Complete Book At
Indiastat Publication Book Store

www.indiastatpublications.com

or go directly at

[http://www.indiastatpublications.com/
Assembly_factbook/Uttar Pradesh/Hardoi/ Sawayazpur](http://www.indiastatpublications.com/Assembly_factbook/Uttar%20Pradesh/Hardoi/Sawayazpur)

 **indiastat**elections

ISBN : 978-93-5822-140-4



9 789358 221404