



Uttar Pradesh

Assembly Factbook™

Hathras Assembly Constituency



Key Electoral Data of Hathras
Assembly Constituency (Vidhan Sabha)

Uttar Pradesh

Assembly Factbook™

Hathras Assembly Constituency



Hathras Vidhan Sabha

Editor & Director

Dr. R.K. Thukral

Research Editor

Dr. Shafeeq Rahman

**Compiled, Researched and Published by
Datanet India Pvt. Ltd.**

D-100, 1st Floor,

Okhla Industrial Area, Phase-I,

New Delhi- 110020.

Ph.: 91-11- 43580781-84

Email : support@indiastatpublications.com

Website : www.indiastatelections.com

Online Book Store :

www.indiastatpublications.com

Report No. : AFB/UP-078-0125

ISBN : 978-93-5905-835-1

First Edition : January, 2018

Eighth Updated Edition : January, 2025

Price : Rs.11500/-

US\$ 310

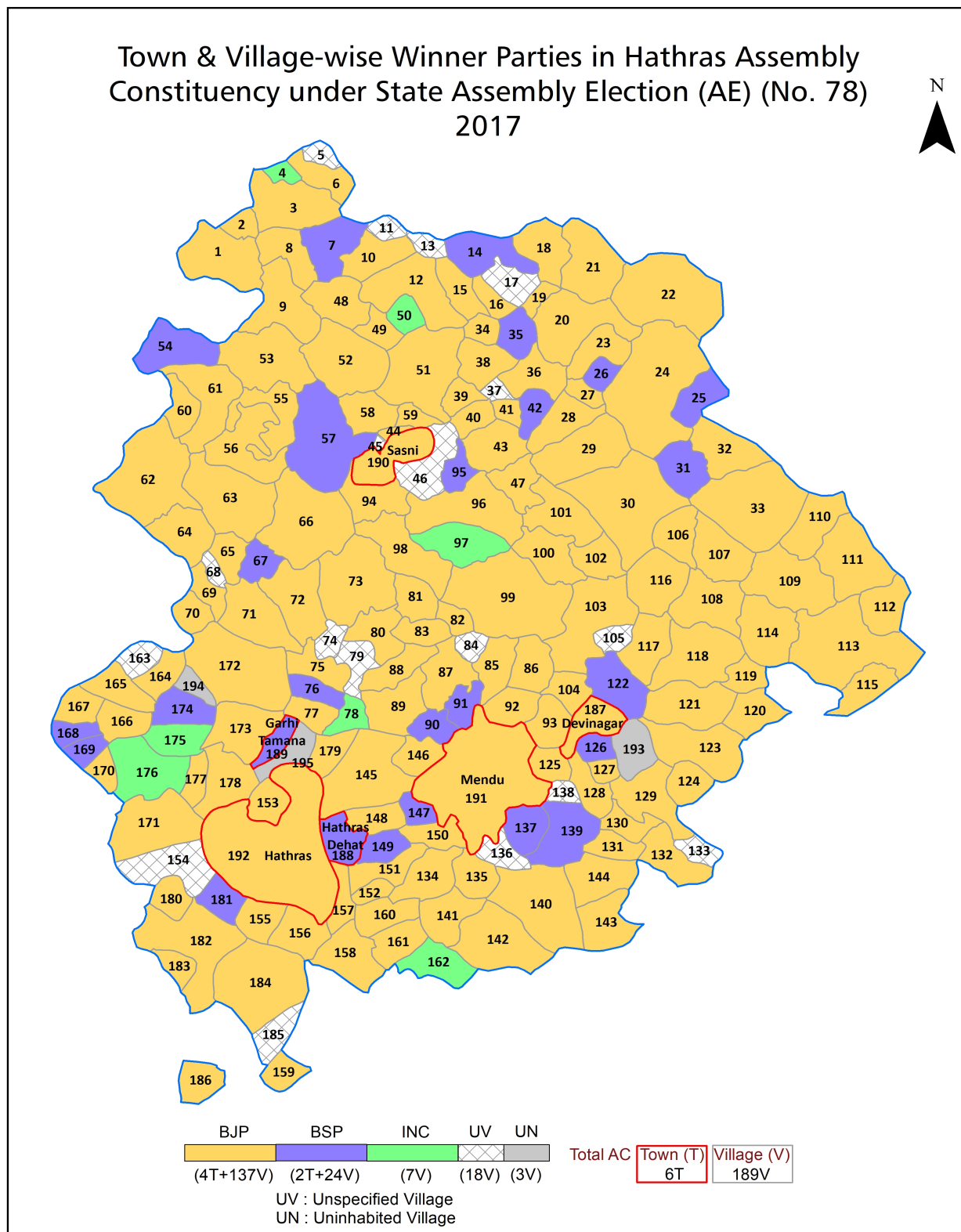
© Datanet India Pvt. Ltd.

All rights reserved. No part of this book may be reproduced, stored in a retrieval system or transmitted in any form or by any means, mechanical photocopying, photographing, scanning, recording or otherwise without the prior written permission of the publisher. Please refer to Disclaimer at page no. 347 for the use of this publication.

Printed in India

No.	Particulars	Page No.
	Introduction	
1	Assembly Constituency - (Vidhan Sabha) at a Glance Features of Assembly as per Delimitation Commission of India (2008)	1-2
	Location and Political Maps	
2	Location Map Boundaries of Assembly Constituency - (Vidhan Sabha) in District Boundaries of Assembly Constituency under Parliamentary Constituency - (Lok Sabha) Town & Village-wise Winner Parties-2024, 2022, 2019, 2017, 2014, 2012 and 2009	3-11
	Administrative Setup (2011)	
3	District Sub-district Towns Villages Inhabited Villages Uninhabited Villages Village Panchayat Intermediate Panchayat	12-22
	Demographics (2011)	
4	Population Households Rural/Urban Population Towns and Villages by Population Size Sex Ratio (Total & 0-6 Years) Religious Population Social Population Literacy Rate	23-24
	Electoral Features	
5	Important Dates of Last Elections Held Electors by Gender Service Electors Voters Voters Turnout Polling Stations & Average Number of Electors per Polling Station Electors by Age Group Present Elected Representatives	25-30
	Historical Summary Election Results	
6	Vote Share of Major Parties Winning Margin (Number & Percentage) Polarity of Parties Summary Result of Assembly Segment of Parliamentary Election 2024, 2019, 2014, 2009, 2004 and 1999 Summary Result of Assembly Elections 2022, 2017, 2012, 2007, 2002, 1996, 1993, 1991, 1989, 1985, 1980, 1977, 1974, 1969, 1967, 1962, 1957 and 1952	31-56
	Polling Station Level Election Results	
7	Name and Number of Polling Station 2024, 2022, 2019, 2017, 2014, 2012 and 2009 Polling Station-wise Electors, Voters & Voters Turnout 2024, 2022, 2019, 2017, 2014, 2012 and 2009 Polling Station wise Elections Results 2024, 2022, 2019, 2017, 2014, 2012 and 2009	57-308
8	Panchayat and Local Bodies Election Results Panchayat Result 2015 Urban Local Bodies Result 2012	309-325
	Share of Assembly Constituency	
9	Share of Assembly Constituency - (Vidhan Sabha) in State, District and Parliamentary Constituency - (Lok Sabha)	326
	Socio-Economic Amenities (2011)	
10	Access to Administrative Units Agricultural, Manufacturing and Industrial Commodities Demographic Indicators Education Health & Manpower Drinking Water Supply Sanitation Entertainment and Recreations Infrastructure Power Food Allocation Distribution and Marketing of Agriculture Commodities Infrastructure Transport and Road Infrastructure Communication Banking and Financial Services Land Use Irrigation Source	328-342
11	Abbreviation & Sources	343-346
12	Disclaimer	347

Location & Political Map



Administrative Setup

List of Village Panchayat & Intermediate Panchayat (Block) Name - 2011

Village Name	Village Panchayat Name	Intermediate Panchayat Name
Ahbaranpur	Ahbaranpur	Mursan
Ajitpur	Ajitpur	Sasni
Ajroi	Ajroi	Sasni
Akhaipur	Akhaipur	Sasni
Alipur	Mauhariya	Sasni
Alipur Ta Daryapur	Alipur Ta Daryapur	Sasni
Amarpur Ghana	Amarpur Ghana	Sasni
Amokhri	Amokhri	Sasni
Anuruddhapur	Baghau	Hathras
Aundua	Aundua	Sasni
Bad Nagla Athwaria	Bad Nagla Athwaria	Mursan
Bagh Sasni	Sasni Dehat	Sasni
Baghau	Baghau	Hathras
Bahta	Bahta	Sasni
Barauli	Barauli	Hathras
Basai Kazi	Basai Kazi	Sasni
Basgoi	Basgoi	Sasni
Bhadamai	Bhadamai	Hathras
Bhogaon Nagla Jayas	Bhogaon Nagla Jayas	Hathras
Bhojgarhi	Bhoj Garhi	Sasni
Bhojpur Khetsi	Sangeela Nagla Bari	Mursan
Bhopatpur Ta Dariyapur	Ajitpur	Sasni
Bichhia	Sangeela N. Bari	Mursan
Bijahari	Bijahari	Sasni
Bilkhaura Kalan	Bilkhaura Kalan	Sasni
Bilkhaura Khurd	Nagla Mura	Sasni
Bisrant	Bisrant	Mursan
Budh Nagla Hemraj	Budh Nagla Hemraj	Mursan
Bul Garhi	Katailia	Hathras

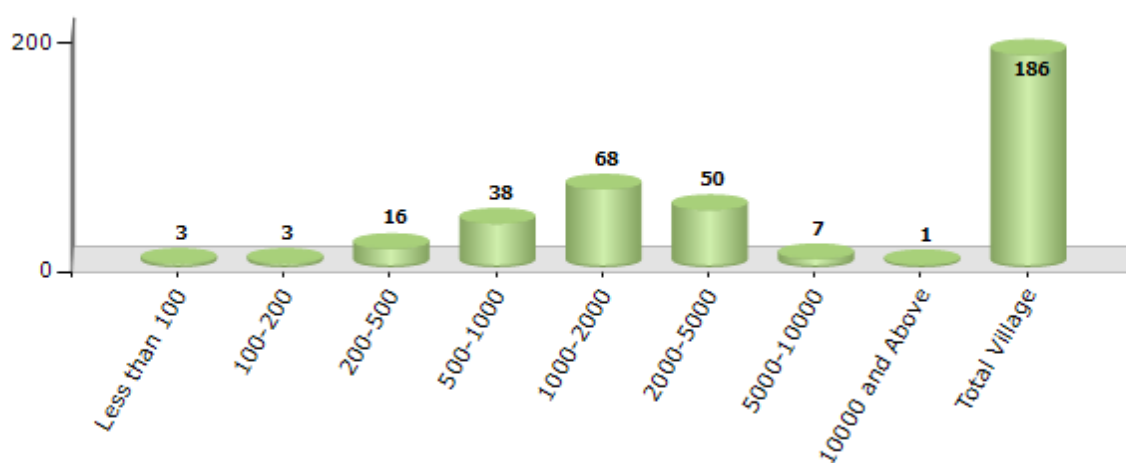
Contd....

Demographics

Number of Villages by Population Size - 2011

Less than 100	100-200	200-500	500-1000	1000-2000	2000-5000	5000-10000	10000 and Above	Total Village
3	3	16	38	68	50	7	1	186

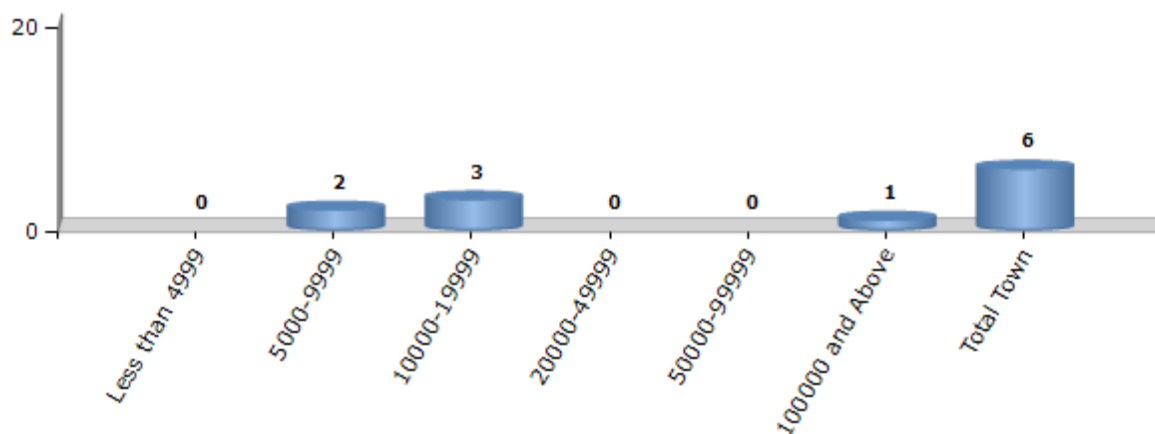
Number of Villages by Population Size - 2011



Number of Towns by Population Size - 2011

Less than 4999	5000-9999	10000-19999	20000-49999	50000-99999	100000 and Above	Total Town
0	2	3	0	0	1	6

Number of Towns by Population Size - 2011

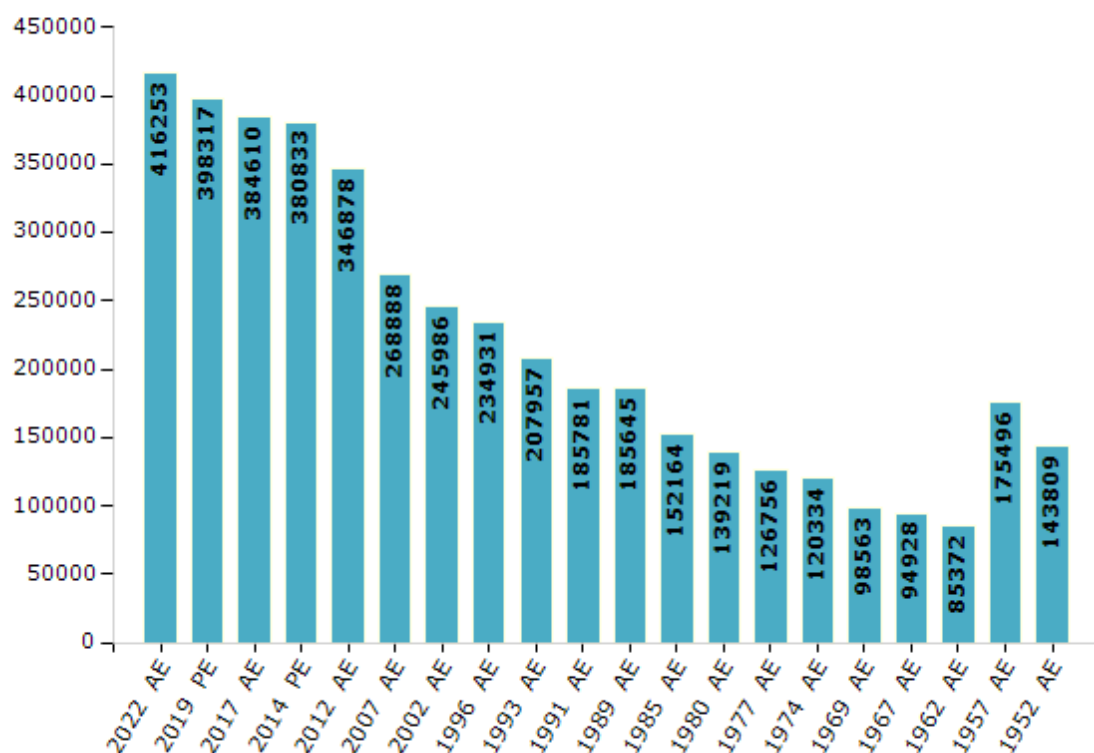


Electoral Features

Electors by Male & Female

Year	Male	Female	Others	Total	Year	Male	Female	Others	Total
2022 AE	224056	192192	5	416253	1991 AE	102180	83601	-	185781
2019 PE	215828	182487	2	398317	1989 AE	102105	83540	-	185645
2017 AE	210611	173997	2	384610	1985 AE	83849	68315	-	152164
2014 PE	210341	170487	5	380833	1980 AE	76641	62578	-	139219
2012 AE	192916	153959	3	346878	1977 AE	69666	57090	-	126756
2009 PE	-	-	-	-	1974 AE	66088	54246	-	120334
2007 AE	148822	120066	-	268888	1969 AE	54100	44463	-	98563
2004 PE	-	-	-	-	1967 AE	-	-	-	94928
2002 AE	135308	110678	-	245986	1962 AE	-	-	-	85372
1999 PE	-	-	-	-	1957 AE	-	-	-	175496
1996 AE	131500	103431	-	234931	1952 AE	-	-	-	143809
1993 AE	114361	93596	-	207957					

Number of Electors



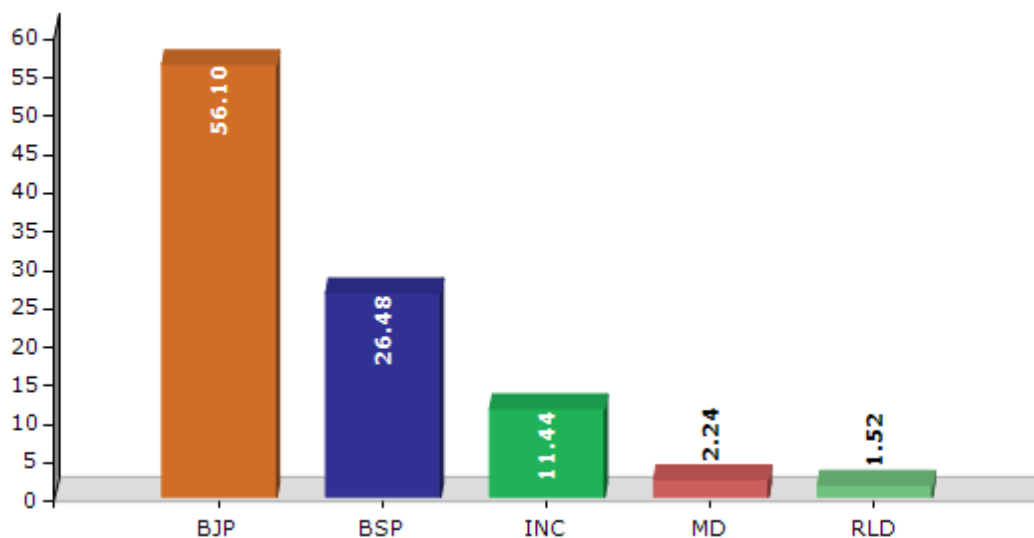
Note : AE : Assembly Election, PE : Assembly Segment of Parliamentary Election

Historical Summary Election Results

Summary Result of Assembly Election - 2017

Candidate Name	Party	Votes	Votes %
Hari Shankar Mahor	BJP	133840	56.1
Bray Mohan Rahi	BSP	63179	26.48
Rajesh Raj Jeevan	INC	27301	11.44
Nekse Lal	MD	5349	2.24
Genda Lal Chaudhary	RLD	3616	1.52
Rajaram	AZAD	1039	0.44
Har Swroop Mahaur	IND	712	0.3
Chataule Munshiram Nekram	IND	511	0.21
Vijendra Singh	IND	501	0.21
Vijay	SWAJANPA	361	0.15
Pintu	RSHP	322	0.13
Netrapal Singh	SAJPCS	310	0.13
Sahab Singh	ADRSP	257	0.11
	NOTA	1256	0.53

Votes Percentage of Top Parties - 2017



Polling Station Level Election Results

Number and Name of Polling Stations (PS) (2022)

Number of Polling Stations	Name of Polling Stations	Number of Polling Stations	Name of Polling Stations
1	Composit S. Rahana R.N.01	22	Janior High School Akhaipur .R.N.2
2	Composit S. Rahana R.N.2	23	P.S.Miragamai
3	P.S.Gadhi Nand Ram	24	P.S.Audhua
4	P.S.Naupura	25	Composit S. Khitauli Kateliya.R.N.1
5	P.S.Sumrat Garhi	26	Composit S. Khitauli Kateliya.R.N.2
6	Composit S. Garav Garhi	27	Inter College Kaumari R.N.1
7	P.S.Mahamood Pur	28	Inter College Kaumari R.N.2
8	P.S.Barsai R.N. 1	29	Inter College Kaumari R.N.3
9	P.S.Barsai R.N. 2	30	Composit S. Nagala Patuaa
10	P.S.Ruheri R.N.1	31	P.S. Nagla Kashi
11	P.S.Ruheri.R.N 2	32	Composit S. Utra R.N 1
12	P.S..Ruheri R.N.3	33	Composit S. Utra R.N 2
13	P.S. Naya Nagla	34	Primary School Chandaiya
14	P.S.Amarpur Ghana	35	Composit S. Ninamai
15	P.S.Kunda	36	Primary School Tikari R.N 1
16	P.S.Shahapur Khurd	37	Primary School Tikari R.N 2
17	P.S.Kindauli R.N.1	38	Primary School Dhataroi
18	P.S.Kindauli R.N.2	39	Junior High School Chhaunk R.N.1
19	P.S.Dayanatpur	40	Junior High School Chhaunk R.N.2
20	P.S.Nagala Ummed	41	P.S Tatarpur
21	Janior High School Akhaipur .R.N.1	42	P.S Shekhupur Ajeet R.N 1

Contd....

Polling Station Level Election Results

Polling Station-wise Votes Secured by Overall Top Five Parties in Hathras Assembly in Assembly Election (AE) under Hathras Parliamentary Constituency in Uttar Pradesh (2022)

Number of Polling Station	Winner - Anjula Singh Mahaur (BJP)	Runner-up - Sanjeev Kumar (BSP)	3rd - Braj Mohan Rahi (SP)	4th - Kuldeep Kumar Singh (INC)	5th - Kishan Singh (AAP)	NOTA	Other	Total Votes Secured
36	246	233	71	4	3	1	2	560
37	381	9	103	5	2	1	3	504
38	350	17	15	1	0	1	2	386
39	473	17	132	0	2	5	11	640
40	252	149	98	5	4	7	11	526
41	305	131	41	14	1	4	7	503
42	275	5	188	3	2	3	0	476
43	230	96	122	1	4	3	5	461
44	467	9	135	0	0	3	8	622
45	313	19	39	5	0	2	2	380
46	196	214	218	3	2	1	9	643
47	347	75	150	8	1	9	11	601
48	476	74	35	5	2	2	4	598
49	318	34	177	6	1	4	4	544
50	549	62	88	1	2	2	20	724
51	354	34	159	3	0	4	4	558
52	474	114	154	8	1	9	6	766
53	255	173	167	1	2	0	5	603
54	425	11	85	4	1	1	1	528
55	212	188	26	4	1	1	4	436
56	342	69	41	0	3	1	4	460
57	290	154	25	2	2	0	4	477
58	296	70	34	2	0	5	2	409
59	342	42	54	7	0	6	3	454
60	480	36	14	5	0	3	20	558
61	192	164	104	2	0	3	12	477
62	400	3	9	0	5	3	7	427
63	139	43	42	1	1	1	3	230
64	322	58	21	4	1	0	2	408
65	330	171	140	1	1	3	5	651
66	500	163	24	2	0	4	9	702
67	406	346	13	1	3	8	7	784
68	294	2	22	2	0	2	2	324
69	194	3	7	2	1	0	1	208
70	400	100	195	25	0	5	5	730

Contd....

Polling Station Level Election Results

Winner, Runner-up and 3rd Party Position & Winning Margin According to Polling Stations in Hathras Assembly in Assembly Election (AE) under Hathras Parliamentary Constituency in Uttar Pradesh (2022)

Polling Station Number	Winner Party	Winner Votes (%)	Runner-up Party	Runner-up Votes (%)	Winning Margin Votes (%)	Third Party	Third Party Votes (%)	Other Votes (%)
71	BJP	445 (70.41)	SP	134 (21.2)	311 (49.21)	BSP	36 (5.7)	17 (2.69)
72	BJP	502 (65.45)	BSP	204 (26.6)	298 (38.85)	SP	43 (5.61)	18 (2.35)
73	BJP	439 (83.14)	SP	61 (11.55)	378 (71.59)	BSP	17 (3.22)	11 (2.08)
74	BJP	321 (60.57)	SP	107 (20.19)	214 (40.38)	BSP	88 (16.6)	14 (2.64)
75	SP	636 (85.48)	BJP	81 (10.89)	555 (74.59)	BSP	17 (2.28)	10 (1.34)
76	BJP	452 (59.47)	SP	192 (25.26)	260 (34.21)	BSP	107 (14.08)	9 (1.18)
77	BJP	273 (59.87)	SP	152 (33.33)	121 (26.54)	BSP	20 (4.39)	11 (2.41)
78	BJP	247 (39.84)	BSP	231 (37.26)	16 (2.58)	SP	124 (20)	18 (2.9)
79	BSP	521 (72.26)	BJP	170 (23.58)	351 (48.68)	SP	26 (3.61)	4 (0.55)
80	BJP	443 (84.06)	SP	59 (11.2)	384 (72.86)	BSP	6 (1.14)	19 (3.61)
81	BJP	473 (67.67)	BSP	161 (23.03)	312 (44.64)	SP	36 (5.15)	29 (4.15)
82	BJP	295 (55.87)	BSP	162 (30.68)	133 (25.19)	SP	59 (11.17)	12 (2.27)
83	BJP	398 (59.67)	BSP	203 (30.43)	195 (29.24)	SP	54 (8.1)	12 (1.8)
84	BJP	272 (76.62)	SP	53 (14.93)	219 (61.69)	BSP	17 (4.79)	13 (3.66)
85	BJP	404 (83.47)	SP	25 (5.17)	379 (78.3)	BSP	6 (1.24)	49 (10.12)
86	BJP	462 (84.77)	SP	39 (7.16)	423 (77.61)	BSP	35 (6.42)	9 (1.65)
87	BJP	290 (51.06)	BSP	207 (36.44)	83 (14.62)	SP	50 (8.8)	21 (3.7)
88	BJP	258 (52.44)	SP	219 (44.51)	39 (7.93)	BSP	11 (2.24)	4 (0.81)
89	BJP	212 (45.49)	BSP	149 (31.97)	63 (13.52)	SP	92 (19.74)	13 (2.79)
90	BJP	389 (87.42)	SP	35 (7.87)	354 (79.55)	BSP	14 (3.15)	7 (1.57)
91	BJP	632 (93.49)	SP	15 (2.22)	617 (91.27)	INC	13 (1.92)	16 (2.37)
92	BJP	478 (54.26)	SP	187 (21.23)	291 (33.03)	BSP	185 (21)	31 (3.52)
93	BJP	447 (89.04)	INC	28 (5.58)	419 (83.46)	BSP	13 (2.59)	14 (2.79)
94	BJP	475 (71.54)	SP	141 (21.23)	334 (50.31)	BSP	24 (3.61)	24 (3.61)
95	BJP	505 (84.03)	SP	59 (9.82)	446 (74.21)	BSP	26 (4.33)	11 (1.83)
96	BJP	543 (81.53)	SP	90 (13.51)	453 (68.02)	BSP	11 (1.65)	22 (3.3)
97	BJP	575 (83.94)	BSP	61 (8.91)	514 (75.03)	SP	39 (5.69)	10 (1.46)
98	BJP	532 (73.89)	SP	113 (15.69)	419 (58.2)	BSP	57 (7.92)	18 (2.5)
99	BSP	518 (62.48)	BJP	276 (33.29)	242 (29.19)	SP	15 (1.81)	20 (2.41)
100	BSP	434 (66.06)	BJP	145 (22.07)	289 (43.99)	SP	61 (9.28)	17 (2.59)
101	SP	369 (66.25)	BSP	167 (29.98)	202 (36.27)	BJP	13 (2.33)	8 (1.44)
102	BJP	553 (75.34)	SP	101 (13.76)	452 (61.58)	BSP	72 (9.81)	8 (1.09)
103	BJP	437 (70.6)	SP	132 (21.32)	305 (49.28)	BSP	21 (3.39)	29 (4.68)
104	BJP	281 (48.12)	BSP	227 (38.87)	54 (9.25)	SP	40 (6.85)	36 (6.16)
105	BJP	357 (71.54)	BSP	101 (20.24)	256 (51.3)	SP	33 (6.61)	8 (1.6)

Contd....

Socio-Economic Amenities - Rural

Access to Education Facilities

Particulars	Number of Villages (% of Population)				
	Available	Not Available	If Not Available (Distance of Nearest Facility)		
			A	B	C
Govt. Primary School	162 (96)	24 (4)	14 (2)	0 (0)	0 (0)
Private Primary School	28 (23)	158 (77)	2 (0)	4 (1)	0 (0)
Govt. Middle School	94 (70)	92 (30)	54 (14)	1 (0)	0 (0)
Private Middle School	29 (20)	157 (80)	12 (6)	4 (2)	0 (0)
Govt. Secondary School	12 (13)	174 (87)	47 (24)	24 (10)	1 (0)
Private Secondary School	18 (11)	168 (89)	38 (22)	15 (5)	0 (0)
Govt. Senior Secondary School	10 (10)	176 (90)	47 (26)	22 (8)	1 (0)
Private Senior Secondary School	11 (4)	175 (96)	40 (24)	31 (15)	3 (1)
Govt. Arts and Science Degree College	0 (0)	186 (100)	7 (6)	27 (12)	13 (7)
Private Arts and Science Degree College	6 (4)	180 (96)	35 (21)	52 (24)	29 (17)
Govt. Engineering College	0 (0)	186 (100)	0 (0)	2 (1)	49 (24)
Private Engineering College	2 (1)	184 (99)	16 (7)	25 (14)	57 (33)
Govt. Medicine College	0 (0)	186 (100)	5 (8)	10 (5)	106 (51)
Private Medicine College	2 (1)	184 (99)	3 (1)	3 (1)	8 (7)
Govt. Management Institute	0 (0)	186 (100)	0 (0)	4 (1)	58 (28)
Private Management Institute	0 (0)	186 (100)	1 (0)	1 (0)	37 (22)
Govt. Polytechnic	0 (0)	186 (100)	4 (4)	30 (13)	97 (52)
Private Polytechnic	1 (1)	185 (99)	8 (7)	22 (14)	13 (5)
Govt. Vocational Training School/ITI	0 (0)	186 (100)	6 (7)	33 (16)	98 (53)
Private Vocational Training School/ITI	1 (1)	185 (99)	4 (4)	10 (4)	22 (10)
Govt. Non Formal Training Centre	8 (6)	178 (94)	6 (3)	17 (7)	45 (23)
Private Non Formal Training Centre	0 (0)	186 (100)	4 (3)	13 (6)	5 (3)
Govt. School For Disabled	0 (0)	186 (100)	2 (2)	9 (4)	70 (38)
Private School For Disabled	0 (0)	186 (100)	3 (2)	12 (5)	4 (3)
Government Others	0 (0)	186 (100)	0 (0)	0 (0)	0 (0)
Private Others	0 (0)	186 (100)	0 (0)	0 (0)	0 (0)

Note : Distance A : Less than 5 km; B : Between 5-10 km; C : 10+ km.; Source : Data Analysis is based on 2011 Census.

DISCLAIMER

The Terms of Use and Disclaimer of Datanet India Private Limited (hereinafter referred to as "Datanet") for use of this analysis report of **Hathras Assembly Constituency (Hathras Vidhan Sabha)** :-

1. **Assembly Factbook™** is a Registered Trade Mark owned by Datanet.
2. All the maps are sketched and graphical representation only and have not been drawn to the scale and also not to represent the actual geographical area or boundary of the unit.
3. The data for the aforesaid analysis is based on authentic sources and has been culled from the various publications of Census, CSO and NSSO for district and block level data, various central and state government departments, Central & State Elections Commissions and the concerned Returning Officers' releases, Electoral Rolls, Election results and allied publications, internal assessment, surveys, estimates and analysis. Therefore, certain adjustment of data at micro level may have been done to arrive closer to the macro data.
4. Data have been provided on an "As Is" and "As AVAILABLE" basis
5. The colours shown in the maps or diagram and charts of a particular party, alliance or AC are indicative and do not represent them.
6. This publication which includes maps, sheets, graphs and data would be the property under copyright of Datanet only. The user may use these for its internal study, analysis and research purposes. It's public display, re-selling or any commercial uses by the user are not allowed.
7. Datanet has taken due care and caution in compilation and processing of data and allied information, but does not guarantee the accuracy, adequacy or completeness of any information/analysis and will be not responsible for any errors or omissions or for the results obtained from the use of such information/analysis.
8. All the contents for the publication have been culled from various authentic sources and Datanet reasonably believes such sources to be reliable, but does not make any representations, express or implied as to the accuracy or fitness of use of such information. The information or contents of the information/analysis do not constitute advice and should not be relied upon in making (or refraining from making) any decision. Any reliance placed upon the information provided by Datanet is the sole responsibility and strictly at the user's risk.
9. In no event will Datanet be liable for any damages (including, without limitation, damages for loss of business projects, or loss of profits) arising in contract, tort or otherwise from the use of or inability to use any of its contents, or from any action taken (or refrained from being taken) as a result of using the analysis or any of its contents. Datanet its directors, owners, editors, officials, employees, distributor and agents or any associate will not be liable for any errors in the information contained or any consequences arising from the use of the contents of the provided information/analysis.
10. If any provision of these terms and conditions is held invalid or illegal or unenforceable for any reason by any court of competent jurisdiction, such provision shall be severed and the remainder of provisions of the terms and conditions shall continue in full force and effect as if the Term of Use had been executed with the invalid, illegal or unenforceable provision eliminated.
11. If there are any discrepancies in the information provided, please bring it to attention of Datanet for suitable rectification measures.

Buy Online This Complete Book At
Indiastat Publication Book Store

www.indiastatpublications.com

or go directly at

[http://www.indiastatpublications.com/
Assembly_factbook/Uttar Pradesh/Hathras/ Hathras](http://www.indiastatpublications.com/Assembly_factbook/Uttar%20Pradesh/Hathras/Hathras)



i indiastat**elections**

ISBN : 978-93-5905-835-1



9 789359 105835 1