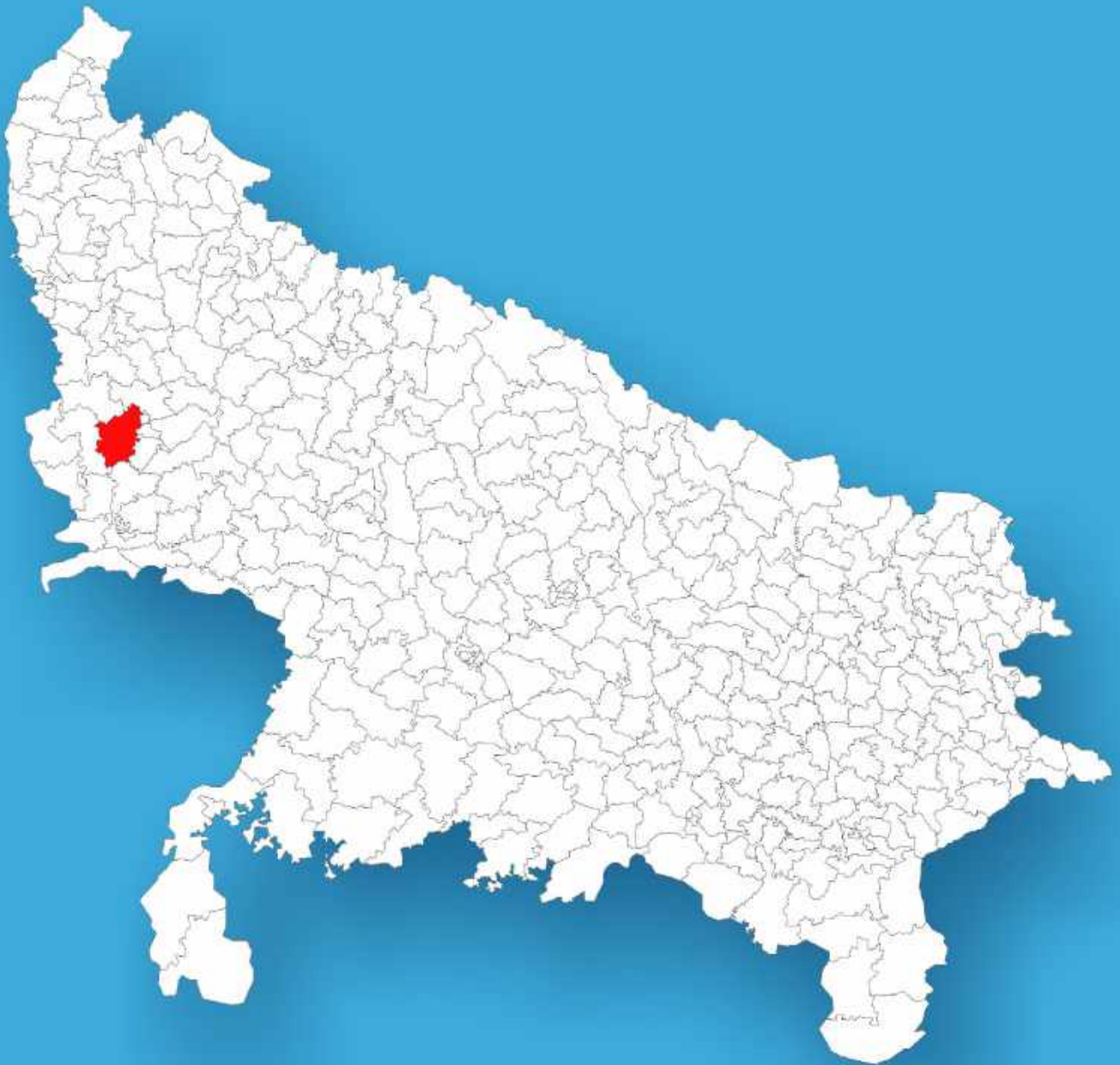




Uttar Pradesh

Assembly Factbook™

Iglas Assembly Constituency



Key Electoral Data of Iglas
Assembly Constituency (Vidhan Sabha)

Uttar Pradesh
Assembly FactbookTM
Iglas Assembly Constituency



Iglas Vidhan Sabha

Editor & Director

Dr. R.K. Thukral

Research Editor

Dr. Shafeeq Rahman

**Compiled, Researched and Published by
Datanet India Pvt. Ltd.**

D-100, 1st Floor,

Okhla Industrial Area, Phase-I,

New Delhi- 110020.

Ph.: 91-11- 43580781-84

Email : support@indiastatpublications.com

Website : www.indiastatelections.com

Online Book Store :

www.indiastatpublications.com

Report No. : AFB/UP-077-0125

ISBN : 978-93-5905-243-4

First Edition : January, 2018

Eighth Updated Edition : January, 2025

Price : Rs.11500/-

US\$ 310

© Datanet India Pvt. Ltd.

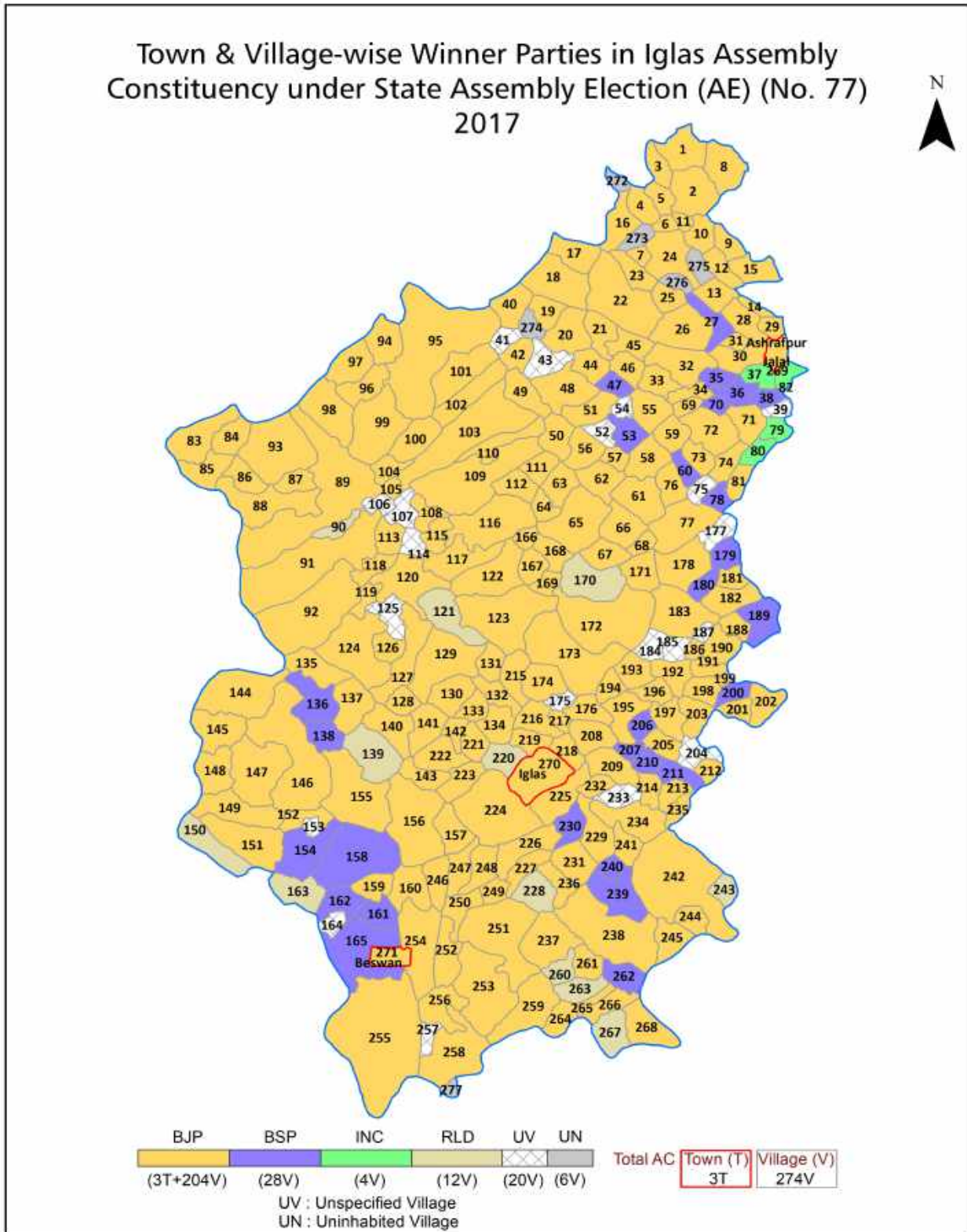
All rights reserved. No part of this book may be reproduced, stored in a retrieval system or transmitted in any form or by any means, mechanical photocopying, photographing, scanning, recording or otherwise without the prior written permission of the publisher. Please refer to Disclaimer at page no. 131 for the use of this publication.

Printed in India

Contents

No.	Particulars	Page No.
	Introduction	
1	Assembly Constituency - (Vidhan Sabha) at a Glance Features of Assembly as per Delimitation Commission of India (2008)	1-2
	Location and Political Maps	
2	Location Map Boundaries of Assembly Constituency - (Vidhan Sabha) in District Boundaries of Assembly Constituency under Parliamentary Constituency - (Lok Sabha) Town & Village-wise Winner Parties-2024, 2022, 2019, 2017, 2014, 2012 and 2009	3-11
	Administrative Setup (2011)	
3	District Sub-district Towns Villages Inhabited Villages Uninhabited Villages Village Panchayat Intermediate Panchayat	12-26
	Demographics (2011)	
4	Population Households Rural/Urban Population Towns and Villages by Population Size Sex Ratio (Total & 0-6 Years) Religious Population Social Population Literacy Rate	27-28
	Electoral Features	
5	Important Dates of Last Elections Held Electors by Gender Service Electors Voters Voters Turnout Polling Stations & Average Number of Electors per Polling Station Electors by Age Group Present Elected Representatives	29-34
	Historical Summary Election Results	
6	Vote Share of Major Parties Winning Margin (Number & Percentage) Polarity of Parties Summary Result of Assembly Segment of Parliamentary Election 2024, 2019, 2014, 2009, 2004 and 1999 Summary Result of Assembly Elections 2022, 2017, 2012, 2007, 2002, 1996, 1993, 1991, 1989, 1985, 1980, 1977, 1974, 1969, 1967, 1962, 1957 and 1952	35-60
	Polling Station Level Election Results	
7	Name and Number of Polling Station 2024, 2022, 2019, 2017, 2014, 2012 and 2009 Polling Station-wise Electors, Voters & Voters Turnout 2024, 2022, 2019, 2017, 2014, 2012 and 2009 Polling Station wise Elections Results 2024, 2022, 2019, 2017, 2014, 2012 and 2009	61-89
	Panchayat and Local Bodies Election Results	
8	Panchayat Result 2015 Urban Local Bodies Result 2012	90-109
	Share of Assembly Constituency	
9	Share of Assembly Constituency - (Vidhan Sabha) in State, District and Parliamentary Constituency - (Lok Sabha)	110
	Socio-Economic Amenities (2011)	
10	Access to Administrative Units Agricultural, Manufacturing and Industrial Commodities Demographic Indicators Education Health & Manpower Drinking Water Supply Sanitation Entertainment and Recreations Infrastructure Power Food Allocation Distribution and Marketing of Agriculture Commodities Infrastructure Transport and Road Infrastructure Communication Banking and Financial Services Land Use Irrigation Source	112-126
11	Abbreviation & Sources	127-130
12	Disclaimer	131

Location & Political Map



Administrative Setup

List of Village Panchayat & Intermediate Panchayat (Block) Name - 2011

Village Name	Village Panchayat Name	Intermediate Panchayat Name
Agorana	Agorana	Iglas
Ahlad	Ahlad	Gonda
Ajahari	Ajahari	Gonda
Akbarpur	Akbarpur	Lodha
Alahadadpur Nivry	Alahadadpur Nivry	Lodha
Alapur Garhia	Alapur Garhia	Lodha
Alipura	Alipura	Gonda
Aliyaspur Bhanuara	Aliyaspur Bhanuara	Iglas
Amarpur Dhana	Amarpur Dhana	Gonda
Amarpur Kondala	Amarpur Kondala	Lodha
Amarpur Nahra	Amarpur Nahra	Lodha
Arniyan Kwaza Raju	Arniyan Kwaza Raju	Iglas
Asneti	Asneti	Lodha
Asroi	Asroi	Iglas
Aturra	Aturra	Gonda
Badampur	Badampur	Iglas
Badwamni	Badwamni	Lodha
Bahadurpur	Bahadurpur	Iglas
Bahmati	Bahmati	Lodha
Bairam Garhi	Bairam Garhi	Iglas
Baj Garhi	Baj Garhi	Iglas
Baksaginora	Baksaginora	Gonda
Balbhadrapur	Balbhadrapur	Lodha
Balipur	Balipur	Iglas
Balrampur	Balrampur	Iglas
Bansvali	Bansvali	Gonda
Barauli Bhikam	Barauli Bhikam	Lodha
Barauth	Barauth	Iglas
Barha Kalan	Barha Kalan	Iglas

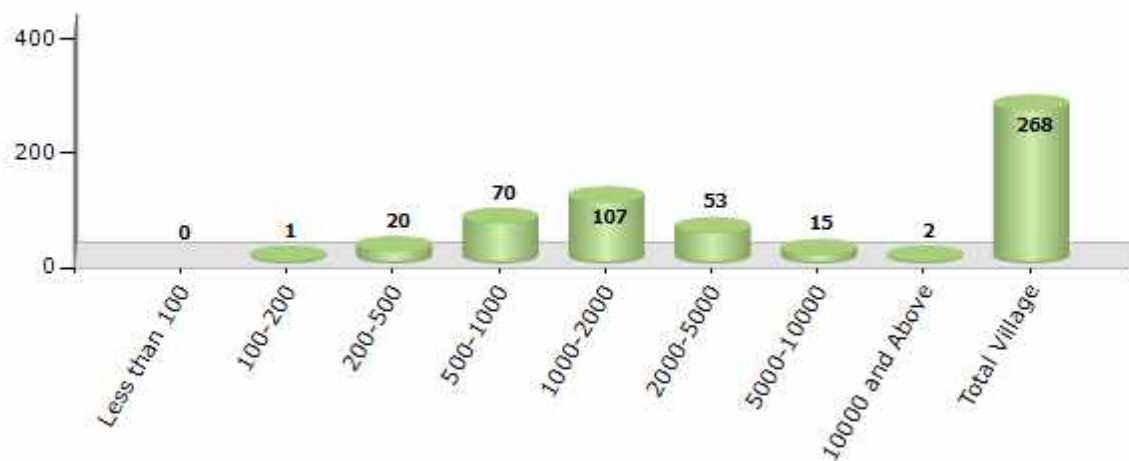
Contd....

Demographics

Number of Villages by Population Size - 2011

Less than 100	100-200	200-500	500-1000	1000-2000	2000-5000	5000-10000	10000 and Above	Total Village
0	1	20	70	107	53	15	2	268

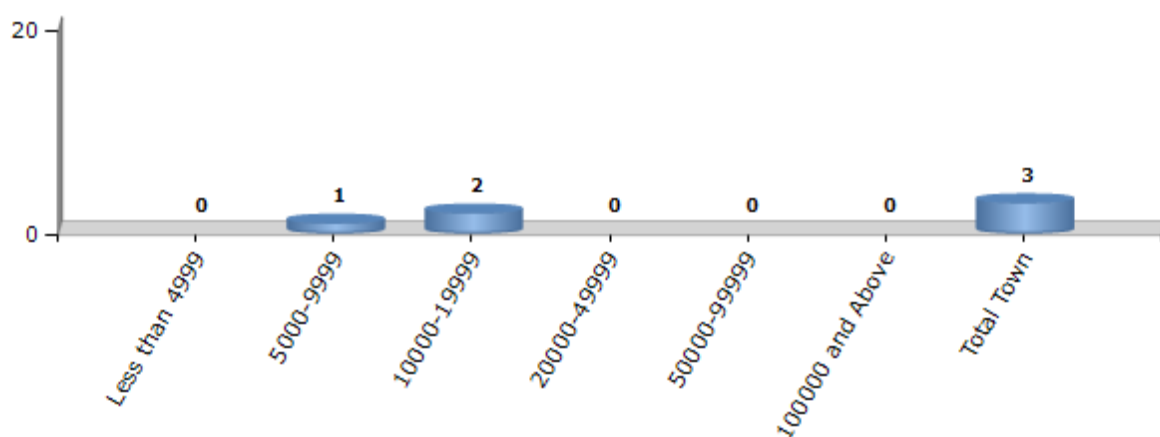
Number of Villages by Population Size - 2011



Number of Towns by Population Size - 2011

Less than 4999	5000-9999	10000-19999	20000-49999	50000-99999	100000 and Above	Total Town
0	1	2	0	0	0	3

Number of Towns by Population Size - 2011

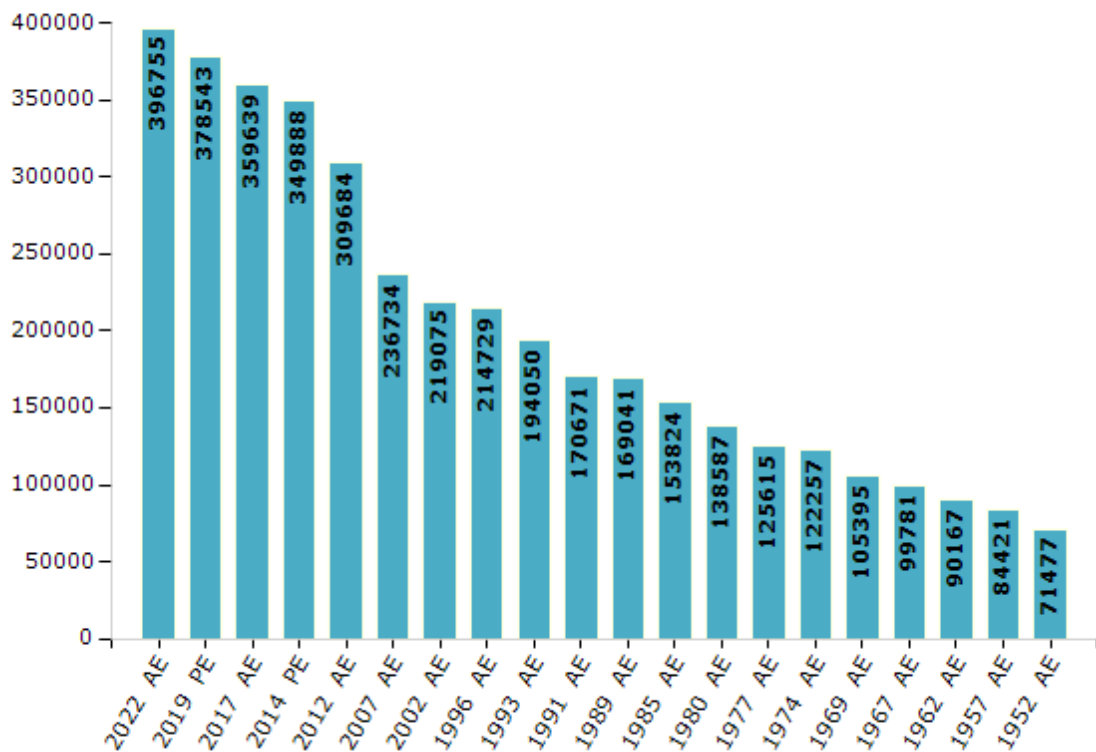


Electoral Features

Electors by Male & Female

Year	Male	Female	Others	Total	Year	Male	Female	Others	Total
2022 AE	213179	183562	14	396755	1991 AE	93868	76803	-	170671
2019 PE	204538	173995	10	378543	1989 AE	92975	76066	-	169041
2017 AE	192851	166779	9	359639	1985 AE	84950	68874	-	153824
2014 PE	189101	160776	11	349888	1980 AE	76381	62206	-	138587
2012 AE	172269	137412	3	309684	1977 AE	69081	56534	-	125615
2009 PE	-	-	-	-	1974 AE	66897	55360	-	122257
2007 AE	130455	106279	-	236734	1969 AE	57218	48177	-	105395
2004 PE	-	-	-	-	1967 AE	-	-	-	99781
2002 AE	122737	96338	-	219075	1962 AE	-	-	-	90167
1999 PE	-	-	-	-	1957 AE	-	-	-	84421
1996 AE	121133	93596	-	214729	1952 AE	-	-	-	71477
1993 AE	108992	85058	-	194050					

Number of Electors



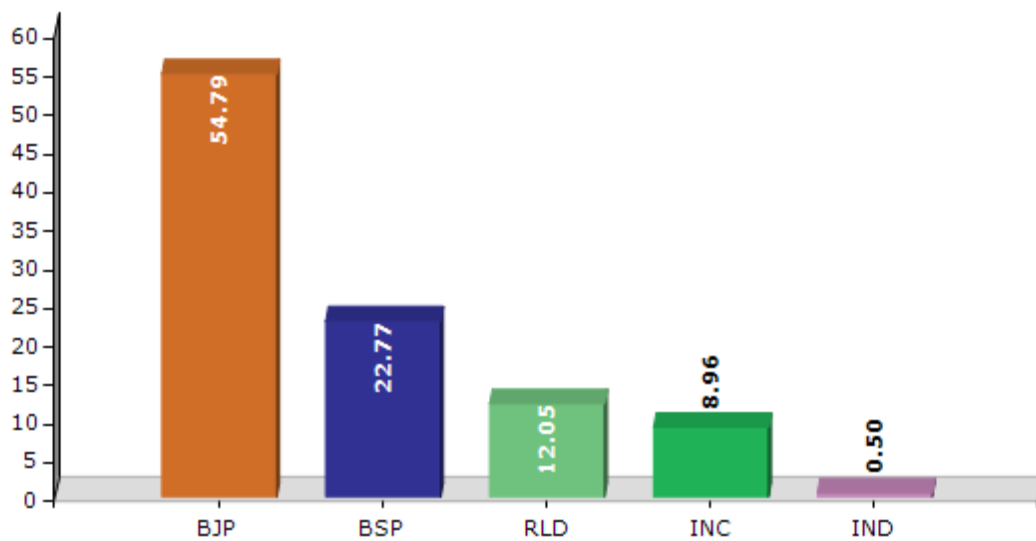
Note : AE : Assembly Election, PE : Assembly Segment of Parliamentary Election

Historical Summary Election Results

Summary Result of Assembly Election - 2017

Candidate Name	Party	Votes	Votes %
Rajveer Diler	BJP	128000	54.79
Rajendra Kumar	BSP	53200	22.77
Sulekha Singh	RLD	28141	12.05
Guroovindar Singh	INC	20934	8.96
Prem Singh	IND	1165	0.5
Vijay Kumar	IND	1059	0.45
	NOTA	1122	0.48

Votes Percentage of Top Parties - 2017



Polling Station Level Election Results

Number and Name of Polling Stations (PS) (2022)

Number of Polling Stations	Name of Polling Stations	Number of Polling Stations	Name of Polling Stations
1	Primary School. Inayatapur Bajheda	21	Modern Sar Sayyad Inter College Roravar -2
2	Praimari School Asneta Jahangirabad	22	Modern Sar Sayyad Inter College Roravar -3
3	Primary School. Chamrola	23	Modern Sar Sayyad Inter College Roravar -4
4	Primary School. Shahapur Kutub	24	Modern Sar Sayyad Inter College Roravar -5
5	Primary School. Ibrahimapur	25	Modern Sar Sayyad Inter College Roravar -6
6	Primary School. Alahadadapur Nivri R.N. 1	26	Modern Sar Sayyad Inter College Roravar -7
7	Primary School. Alahadadapur Nivri R.N.2	27	Modern Sar Sayyad Inter College Roravar -8
8	Primary School. Alahadadapur Nivri R.N.3	28	Primary School. Govindapur Fagoi R.N.1
9	Primary School. Alahadadapur Nivri R.N. 4	29	Primary School. Govindapur Fagoi R.N.2
10	Primary School. Alahadadapur Nivri R.N. 5	30	Primary School. Haibtapur Fagoi
11	Primary School. Alahadadapur Nivri R.N.6	31	Adrash Shiksha Sadan Amarpur Kondara R.N.1
12	Primary School. Alahadadapur Nivri R.N.7	32	Adrash Shiksha Sadan Amarpur Kondara R.N.2
13	Primary School. Alahadadapur Nivri R.N.8	33	Primary School. Nogva Arjun R.N.1
14	Purv Madhyamik Vidhyalay Talaspur Khurd R.N.1	34	Primary School. Nogva Arjun R.N.2
15	Purv Madhyamik Vidhyalay Talaspur Khurd R.N.2	35	Primary School. Kaithavari
15A	Purv Madhyamik Vidhyalay Talaspur Khurd R.N.3	36	Primary School. Noorpur
16	Primary School. Roravar R.N.1	37	Primary School. Madar Kheda
17	Primary School. Roravar R.N.2	38	Primary School. Bithna R.N. 1
18	Primary School. Roravar R.N.3	39	Primary School. Bithna R.N.2
19	Primary School. Roravar R.N.4	40	Primary School. Lalgadhi
20	Modern Sar Sayyad Inter College Roravar -1	41	Primary School. Bad Bamni

Contd....

Polling Station Level Election Results

Polling Station-wise Votes Secured by Overall Top Five Parties in Iglas Assembly in Assembly Election (AE) under Hathras Parliamentary Constituency in Uttar Pradesh (2022)

Number of Polling Station	Winner - Rajkumar Sahyogi (BJP)	Runner-up - Birpal Singh (RLD)	3rd - Sushil Kumar (BSP)	4th - Priti (INC)	5th - Kunwarpal Singh (LD)	NOTA	Other	Total Votes Secured
35	400	74	255	47	4	0	0	780
36	141	45	136	9	0	0	0	331
37	178	112	136	121	3	0	0	550
38	418	77	92	166	3	0	0	756
39	27	65	298	3	3	0	0	396
40	135	90	413	33	3	0	0	674
41	374	149	110	32	2	0	0	667
42	199	20	24	2	1	0	0	246
43	247	33	115	2	0	0	0	397
44	379	96	35	26	0	0	0	536
45	233	57	53	2	1	0	0	346
46	104	54	217	1	4	0	0	380
47	384	48	48	9	0	0	0	489
48	144	253	44	9	5	0	0	455
49	97	34	62	10	1	0	0	204
50	133	25	216	69	4	0	0	447
51	353	40	11	20	0	0	0	424
52	352	48	29	7	1	0	0	437
53	205	45	303	105	0	0	0	658
54	294	44	193	79	1	0	0	611
55	296	67	33	10	1	0	0	407
56	301	116	69	4	2	0	0	492
57	425	104	57	37	1	0	0	624
58	612	124	47	2	1	0	0	786
59	191	13	21	0	0	0	0	225
60	281	117	27	3	0	0	0	428
61	328	58	34	24	3	0	0	447
62	305	163	89	32	3	0	0	592
63	390	105	23	4	3	0	0	525
64	70	71	156	4	1	0	0	302
65	517	46	54	10	1	0	0	628
66	169	87	8	71	1	0	0	336
67	2	1	1	0	0	0	0	4
68	145	29	0	0	1	0	0	175
69	470	86	53	15	3	0	0	627

Contd....

Polling Station Level Election Results

Winner, Runner-up and 3rd Party Position & Winning Margin According to Polling Stations in Iglas Assembly in Assembly Election (AE) under Hathras Parliamentary Constituency in Uttar Pradesh (2022)

Polling Station Number	Winner Party	Winner Votes (%)	Runner-up Party	Runner-up Votes (%)	Winning Margin Votes (%)	Third Party	Third Party Votes (%)	Other Votes (%)
70	BJP	336 (60.32)	RLD	210 (37.7)	126 (22.62)	BSP	6 (1.08)	5 (0.9)
71	BJP	303 (93.81)	INC	11 (3.41)	292 (90.4)	RLD	4 (1.24)	5 (1.55)
72	BJP	364 (82.17)	BSP	62 (14)	302 (68.17)	RLD	13 (2.93)	4 (0.9)
73	BJP	436 (78.99)	BSP	62 (11.23)	374 (67.76)	RLD	47 (8.51)	7 (1.27)
74	BJP	491 (66.08)	BSP	125 (16.82)	366 (49.26)	RLD	106 (14.27)	21 (2.83)
75	BJP	326 (54.15)	BSP	237 (39.37)	89 (14.78)	RLD	25 (4.15)	14 (2.33)
76	BJP	336 (53.59)	BSP	198 (31.58)	138 (22.01)	RLD	72 (11.48)	21 (3.35)
77	BJP	442 (85.66)	BSP	49 (9.5)	393 (76.16)	RLD	21 (4.07)	4 (0.78)
78	BJP	585 (93.3)	RLD	24 (3.83)	561 (89.47)	BSP	9 (1.44)	9 (1.44)
79	BJP	587 (94.68)	RLD	24 (3.87)	563 (90.81)	INC	7 (1.13)	2 (0.32)
80	BSP	196 (68.77)	BJP	71 (24.91)	125 (43.86)	INC	10 (3.51)	8 (2.81)
81	BJP	212 (52.35)	BSP	188 (46.42)	24 (5.93)	RLD	4 (0.99)	1 (0.25)
82	BJP	512 (76.19)	RLD	110 (16.37)	402 (59.82)	INC	29 (4.32)	21 (3.13)
83	BJP	400 (74.77)	RLD	106 (19.81)	294 (54.96)	INC	20 (3.74)	9 (1.68)
84	BJP	346 (57)	BSP	222 (36.57)	124 (20.43)	RLD	35 (5.77)	4 (0.66)
85	BSP	283 (67.7)	BJP	71 (16.99)	212 (50.71)	RLD	63 (15.07)	1 (0.24)
86	BJP	785 (90.33)	RLD	48 (5.52)	737 (84.81)	BSP	31 (3.57)	5 (0.58)
87	BJP	826 (93.44)	RLD	42 (4.75)	784 (88.69)	BSP	10 (1.13)	6 (0.68)
88	BJP	491 (74.28)	BSP	98 (14.83)	393 (59.45)	RLD	57 (8.62)	15 (2.27)
89	BJP	512 (75.96)	BSP	98 (14.54)	414 (61.42)	RLD	59 (8.75)	5 (0.74)
90	BJP	450 (69.23)	BSP	109 (16.77)	341 (52.46)	RLD	81 (12.46)	10 (1.54)
91	BJP	271 (43.64)	BSP	180 (28.99)	91 (14.65)	RLD	148 (23.83)	22 (3.54)
92	BSP	180 (47.75)	BJP	137 (36.34)	43 (11.41)	RLD	52 (13.79)	8 (2.12)
92A	RLD	118 (35.44)	BSP	107 (32.13)	11 (3.31)	BJP	103 (30.93)	5 (1.5)
93	RLD	257 (43.12)	BJP	188 (31.54)	69 (11.58)	BSP	135 (22.65)	16 (2.68)
94	BJP	387 (76.03)	RLD	60 (11.79)	327 (64.24)	BSP	54 (10.61)	8 (1.57)
95	BJP	482 (83.54)	RLD	50 (8.67)	432 (74.87)	BSP	31 (5.37)	14 (2.43)
96	BJP	360 (82.95)	BSP	48 (11.06)	312 (71.89)	RLD	21 (4.84)	5 (1.15)
97	BSP	208 (49.41)	BJP	174 (41.33)	34 (8.08)	RLD	28 (6.65)	11 (2.61)
98	BJP	502 (70.11)	BSP	141 (19.69)	361 (50.42)	RLD	57 (7.96)	16 (2.23)
99	BJP	719 (88.88)	BSP	45 (5.56)	674 (83.32)	RLD	40 (4.94)	5 (0.62)
100	BJP	383 (76.75)	BSP	95 (19.04)	288 (57.71)	RLD	15 (3.01)	6 (1.2)
101	BJP	255 (50.3)	BSP	201 (39.64)	54 (10.66)	RLD	31 (6.11)	20 (3.94)
102	BJP	352 (67.95)	RLD	93 (17.95)	259 (50)	BSP	53 (10.23)	20 (3.86)
103	BJP	415 (88.11)	INC	34 (7.22)	381 (80.89)	RLD	19 (4.03)	3 (0.64)

Contd....

Socio-Economic Amenities - Rural

Access to Education Facilities

Particulars	Number of Villages (% of Population)				
	Available	Not Available	If Not Available (Distance of Nearest Facility)		
			A	B	C
Govt. Primary School	254 (98)	14 (2)	7 (1)	0 (0)	0 (0)
Private Primary School	57 (38)	211 (62)	2 (0)	1 (0)	0 (0)
Govt. Middle School	146 (68)	122 (32)	45 (8)	1 (0)	0 (0)
Private Middle School	64 (40)	204 (60)	41 (9)	5 (1)	0 (0)
Govt. Secondary School	14 (11)	254 (89)	36 (10)	24 (8)	7 (2)
Private Secondary School	36 (20)	232 (80)	92 (30)	47 (15)	4 (2)
Govt. Senior Secondary School	8 (6)	260 (94)	33 (9)	43 (14)	9 (2)
Private Senior Secondary School	20 (15)	248 (85)	75 (28)	60 (20)	9 (4)
Govt. Arts and Science Degree College	1 (2)	267 (98)	18 (8)	60 (19)	53 (17)
Private Arts and Science Degree College	1 (0)	267 (100)	23 (14)	58 (20)	40 (14)
Govt. Engineering College	0 (0)	268 (100)	5 (2)	21 (5)	43 (15)
Private Engineering College	2 (1)	266 (99)	29 (15)	54 (19)	98 (38)
Govt. Medicine College	0 (0)	268 (100)	3 (1)	32 (16)	131 (46)
Private Medicine College	1 (0)	267 (100)	7 (3)	23 (6)	57 (23)
Govt. Management Institute	0 (0)	268 (100)	0 (0)	27 (6)	48 (14)
Private Management Institute	2 (1)	266 (99)	18 (12)	43 (18)	83 (29)
Govt. Polytechnic	0 (0)	268 (100)	0 (0)	37 (17)	126 (42)
Private Polytechnic	1 (0)	267 (100)	6 (2)	20 (7)	65 (26)
Govt. Vocational Training School/ITI	0 (0)	268 (100)	4 (2)	43 (12)	175 (62)
Private Vocational Training School/ITI	1 (0)	267 (100)	10 (9)	12 (6)	11 (3)
Govt. Non Formal Training Centre	0 (0)	268 (100)	5 (3)	40 (12)	102 (33)
Private Non Formal Training Centre	3 (3)	265 (97)	7 (9)	5 (1)	21 (10)
Govt. School For Disabled	0 (0)	268 (100)	8 (8)	42 (13)	63 (20)
Private School For Disabled	0 (0)	268 (100)	0 (0)	3 (1)	27 (13)
Government Others	0 (0)	268 (100)	0 (0)	0 (0)	0 (0)
Private Others	0 (0)	268 (100)	0 (0)	0 (0)	0 (0)

Note : Distance A : Less than 5 km; B : Between 5-10 km; C : 10+ km.; Source : Data Analysis is based on 2011 Census.

DISCLAIMER

The Terms of Use and Disclaimer of Datanet India Private Limited (hereinafter referred to as "Datanet") for use of this analysis report of **Iglas Assembly Constituency (Iglas Vidhan Sabha) :-**

1. **Assembly Factbook™** is a Registered Trade Mark owned by Datanet.
2. All the maps are sketched and graphical representation only and have not been drawn to the scale and also not to represent the actual geographical area or boundary of the unit.
3. The data for the aforesaid analysis is based on authentic sources and has been culled from the various publications of Census, CSO and NSSO for district and block level data, various central and state government departments, Central & State Elections Commissions and the concerned Returning Officers' releases, Electoral Rolls, Election results and allied publications, internal assessment, surveys, estimates and analysis. Therefore, certain adjustment of data at micro level may have been done to arrive closer to the macro data.
4. Data have been provided on an "As Is" and "As AVAILABLE" basis
5. The colours shown in the maps or diagram and charts of a particular party, alliance or AC are indicative and do not represent them.
6. This publication which includes maps, sheets, graphs and data would be the property under copyright of Datanet only. The user may use these for its internal study, analysis and research purposes. It's public display, re-selling or any commercial uses by the user are not allowed.
7. Datanet has taken due care and caution in compilation and processing of data and allied information, but does not guarantee the accuracy, adequacy or completeness of any information/analysis and will be not responsible for any errors or omissions or for the results obtained from the use of such information/analysis.
8. All the contents for the publication have been culled from various authentic sources and Datanet reasonably believes such sources to be reliable, but does not make any representations, express or implied as to the accuracy or fitness of use of such information. The information or contents of the information/analysis do not constitute advice and should not be relied upon in making (or refraining from making) any decision. Any reliance placed upon the information provided by Datanet is the sole responsibility and strictly at the user's risk.
9. In no event will Datanet be liable for any damages (including, without limitation, damages for loss of business projects, or loss of profits) arising in contract, tort or otherwise from the use of or inability to use any of its contents, or from any action taken (or refrained from being taken) as a result of using the analysis or any of its contents. Datanet its directors, owners, editors, officials, employees, distributor and agents or any associate will not be liable for any errors in the information contained or any consequences arising from the use of the contents of the provided information/analysis.
10. If any provision of these terms and conditions is held invalid or illegal or unenforceable for any reason by any court of competent jurisdiction, such provision shall be severed and the remainder of provisions of the terms and conditions shall continue in full force and effect as if the Term of Use had been executed with the invalid, illegal or unenforceable provision eliminated.
11. If there are any discrepancies in the information provided, please bring it to attention of Datanet for suitable rectification measures.

Buy Online This Complete Book At
Datanet India eBooks Store

www.indiastatpublications.com

or go directly at

[http://www.indiastatpublications.com/
Assembly_factbook/Uttar Pradesh/Hathras/ Iglas](http://www.indiastatpublications.com/Assembly_factbook/Uttar%20Pradesh/Hathras/Iglas)

 **indiastat**elections

ISBN : 978-93-5905-243-4



9 789359 105243 4