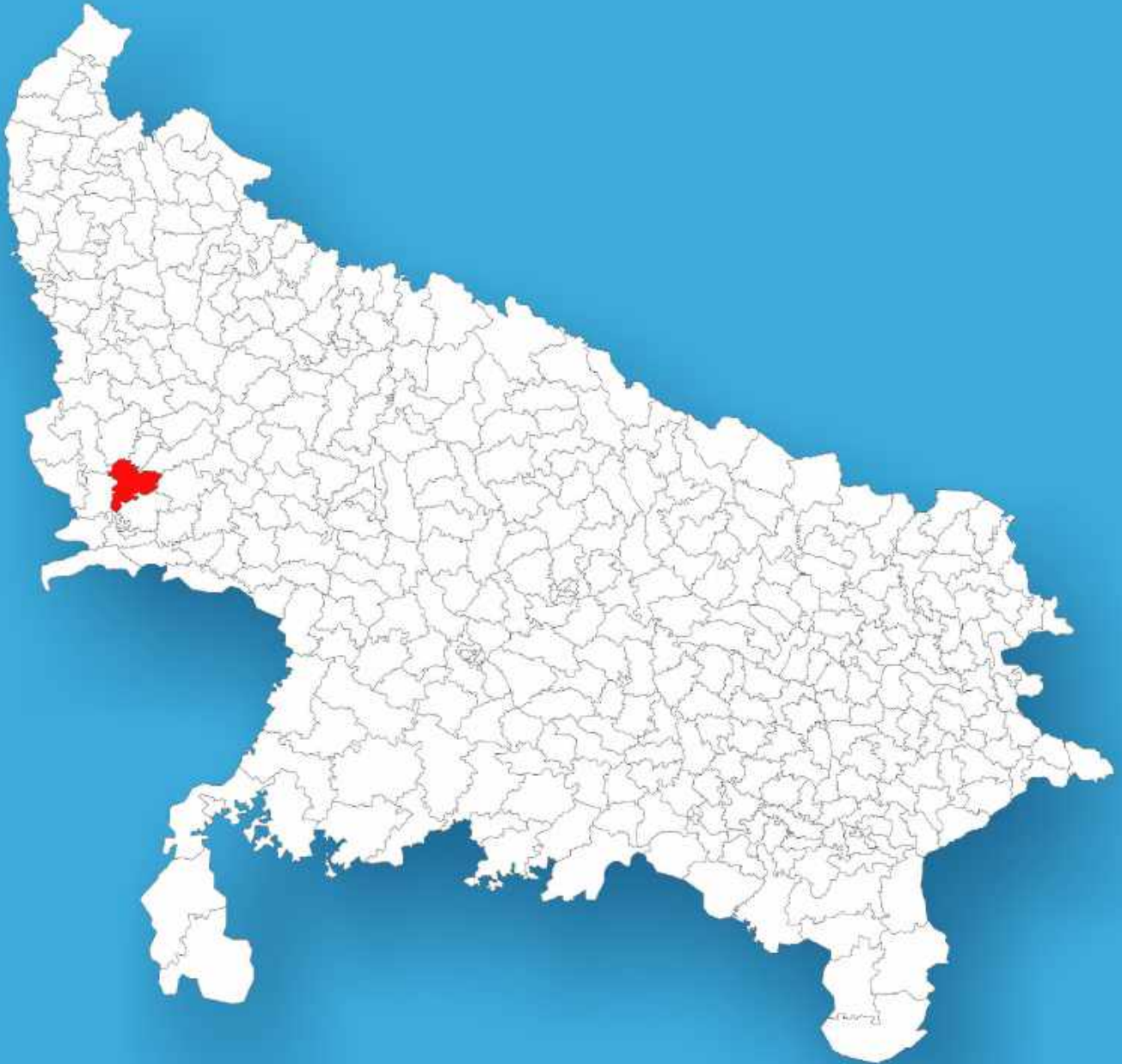




Uttar Pradesh

Assembly Factbook™

Sadabad Assembly Constituency



Key Electoral Data of Sadabad
Assembly Constituency (Vidhan Sabha)

Uttar Pradesh
Assembly FactbookTM
Sadabad Assembly Constituency



Sadabad Vidhan Sabha

Editor & Director

Dr. R.K. Thukral

Research Editor

Dr. Shafeeq Rahman

**Compiled, Researched and Published by
Datanet India Pvt. Ltd.**

D-100, 1st Floor,

Okhla Industrial Area, Phase-I,

New Delhi- 110020.

Ph.: 91-11- 43580781-84

Email : support@indiastatpublications.com

Website : www.indiastatelections.com

Online Book Store :

www.indiastatpublications.com

Report No. : AFB/UP-079-0125

ISBN : 978-93-5905-695-1

First Edition : January, 2018

Eighth Updated Edition : January, 2025

Price : Rs.11500/-

US\$ 310

© Datanet India Pvt. Ltd.

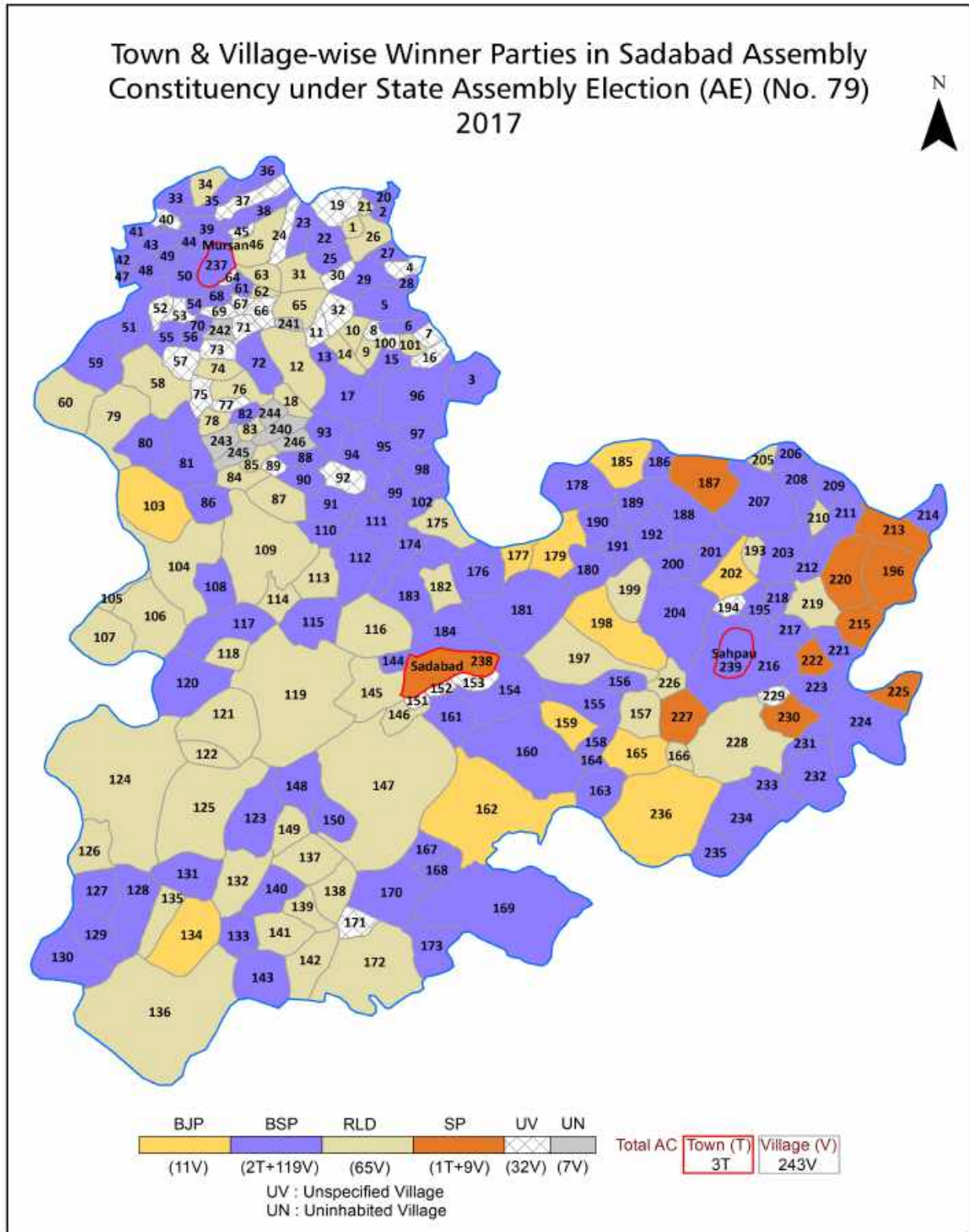
All rights reserved. No part of this book may be reproduced, stored in a retrieval system or transmitted in any form or by any means, mechanical photocopying, photographing, scanning, recording or otherwise without the prior written permission of the publisher. Please refer to Disclaimer at page no. 349 for the use of this publication.

Printed in India

Contents

No.	Particulars	Page No.
	Introduction	
1	Assembly Constituency - (Vidhan Sabha) at a Glance Features of Assembly as per Delimitation Commission of India (2008)	1-2
	Location and Political Maps	
2	Location Map Boundaries of Assembly Constituency - (Vidhan Sabha) in District Boundaries of Assembly Constituency under Parliamentary Constituency - (Lok Sabha) Town & Village-wise Winner Parties-2024, 2022, 2019, 2017, 2014, 2012 and 2009	3-11
	Administrative Setup (2011)	
3	District Sub-district Towns Villages Inhabited Villages Uninhabited Villages Village Panchayat Intermediate Panchayat	12-24
	Demographics (2011)	
4	Population Households Rural/Urban Population Towns and Villages by Population Size Sex Ratio (Total & 0-6 Years) Religious Population Social Population Literacy Rate	25-26
	Electoral Features	
5	Important Dates of Last Elections Held Electors by Gender Service Electors Voters Voters Turnout Polling Stations & Average Number of Electors per Polling Station Electors by Age Group Present Elected Representatives	27-32
	Historical Summary Election Results	
6	Vote Share of Major Parties Winning Margin (Number & Percentage) Polarity of Parties Summary Result of Assembly Segment of Parliamentary Election 2024, 2019, 2014, 2009, 2004 and 1999 Summary Result of Assembly Elections 2022, 2017, 2012, 2007, 2002, 1996, 1993, 1991, 1989, 1985, 1980, 1977, 1974, 1969, 1967, 1962, 1957 and 1952	33-58
	Polling Station Level Election Results	
7	Name and Number of Polling Station 2024, 2022, 2019, 2017, 2014, 2012 and 2009 Polling Station-wise Electors, Voters & Voters Turnout 2024, 2022, 2019, 2017, 2014, 2012 and 2009 Polling Station wise Elections Results 2024, 2022, 2019, 2017, 2014, 2012 and 2009	59-309
	Panchayat and Local Bodies Election Results	
8	Panchayat Result 2015 Urban Local Bodies Result 2012	310-327
	Share of Assembly Constituency	
9	Share of Assembly Constituency - (Vidhan Sabha) in State, District and Parliamentary Constituency - (Lok Sabha)	328
	Socio-Economic Amenities (2011)	
10	Access to Administrative Units Agricultural, Manufacturing and Industrial Commodities Demographic Indicators Education Health & Manpower Drinking Water Supply Sanitation Entertainment and Recreations Infrastructure Power Food Allocation Distribution and Marketing of Agriculture Commodities Infrastructure Transport and Road Infrastructure Communication Banking and Financial Services Land Use Irrigation Source	330-344
11	Abbreviation & Sources	345-348
12	Disclaimer	349

Location & Political Map



Administrative Setup

List of Village Panchayat & Intermediate Panchayat (Block) Name - 2011

Village Name	Village Panchayat Name	Intermediate Panchayat Name
Abhaipura	Abhaipura	Sadabad
Adalpur	Adalpur	Sadabad
Aharai	Aharai	Mursan
Amarpur	Nagla Babu	Mursan
Araji Milk	Kupa	Sadabad
Arazi Saer Kehari Singh	Magtai	Mursan
Arjunpur	Arjunpur	Mursan
Arotha	Arotha	Sadabad
Arti	Arti	Sahpau
Aturre	Arotha	Sadabad
Badhar	Badhar	Sahpau
Bag Pur	Karkauli	Sadabad
Baghena	Baghena	Sadabad
Baguli Kamalpur	Baguli Kamalpur	Mursan
Bahadur Pur Deokaran	Bahadur Pur Deokaran	Sahpau
Bahadurpur Bhoop	Bahadurpur Bhoop	Sadabad
Bahardoi	Bahardoi	Sahpau
Bairisala	Ramgarh	Mursan
Bamauli	Bamauli	Mursan
Bamnai	Bamnai	Mursan
Banka	Dauda Banka	Mursan
Baramai	Khera Baramai	Mursan
Baramai	Baramai	Sadabad
Baraus	Baraus	Sadabad
Bardwari	Bardwari	Mursan
Bawali	Ughel	Sahpau
Belwari	Khargoo	Mursan
Bhagatua	Garabgarhi	Mursan
Bhakari Nagla Bhoja	Bhakari Nagla Bhoja	Mursan

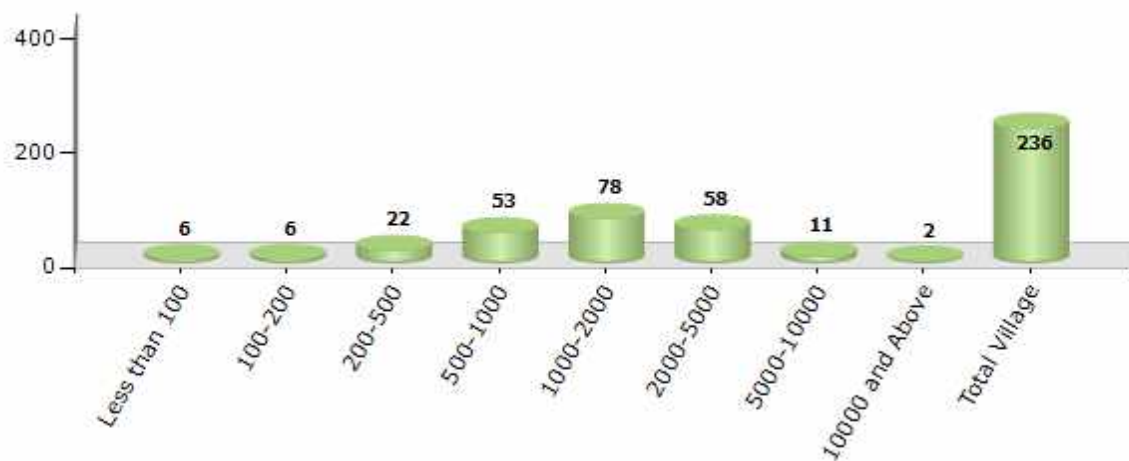
Contd....

Demographics

Number of Villages by Population Size - 2011

Less than 100	100-200	200-500	500-1000	1000-2000	2000-5000	5000-10000	10000 and Above	Total Village
6	6	22	53	78	58	11	2	236

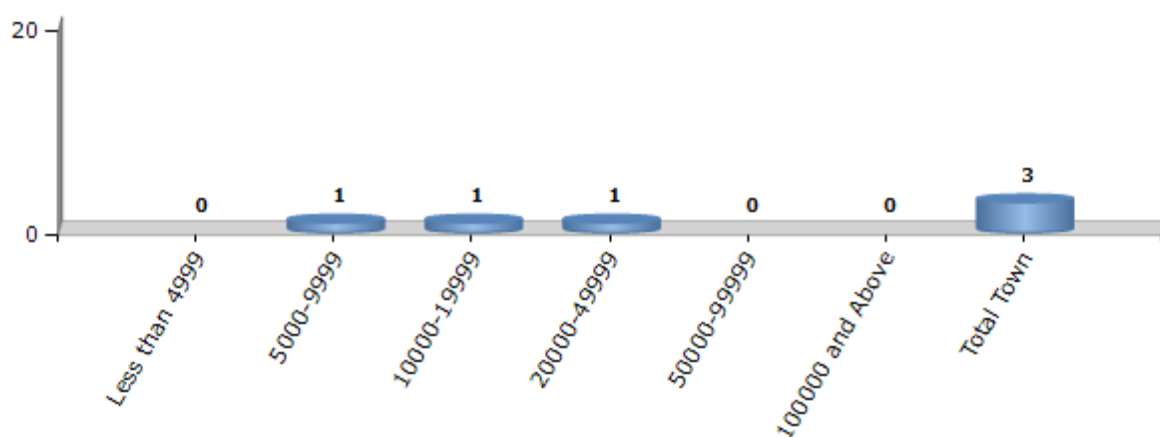
Number of Villages by Population Size - 2011



Number of Towns by Population Size - 2011

Less than 4999	5000-9999	10000-19999	20000-49999	50000-99999	100000 and Above	Total Town
0	1	1	1	0	0	3

Number of Towns by Population Size - 2011



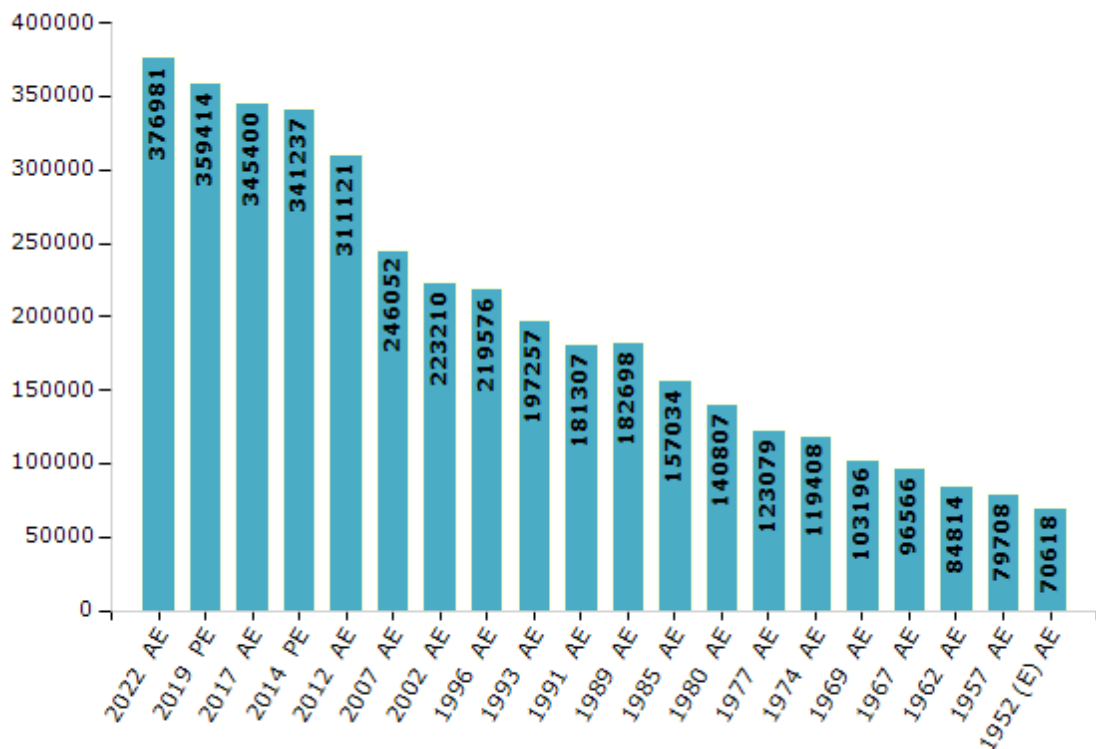
Electoral Features

Electors by Male & Female

Year	Male	Female	Others	Total
2022 AE	204600	172364	17	376981
2019 PE	197042	162352	20	359414
2017 AE	191753	153614	33	345400
2014 PE	195919	145261	57	341237
2012 AE	178305	132816	0	311121
2009 PE	-	-	-	-
2007 AE	137395	108657	-	246052
2004 PE	-	-	-	-
2002 AE	127404	95806	-	223210
1999 PE	-	-	-	-
1996 AE	120784	98792	-	219576
1993 AE	111990	85267	-	197257

Year	Male	Female	Others	Total
1991 AE	99841	81466	-	181307
1989 AE	100623	82075	-	182698
1985 AE	86542	70492	-	157034
1980 AE	77871	62936	-	140807
1977 AE	65794	57285	-	123079
1974 AE	63283	56125	-	119408
1969 AE	55588	47608	-	103196
1967 AE	-	-	-	96566
1962 AE	-	-	-	84814
1957 AE	-	-	-	79708
1952 (E) AE	-	-	-	70618

Number of Electors



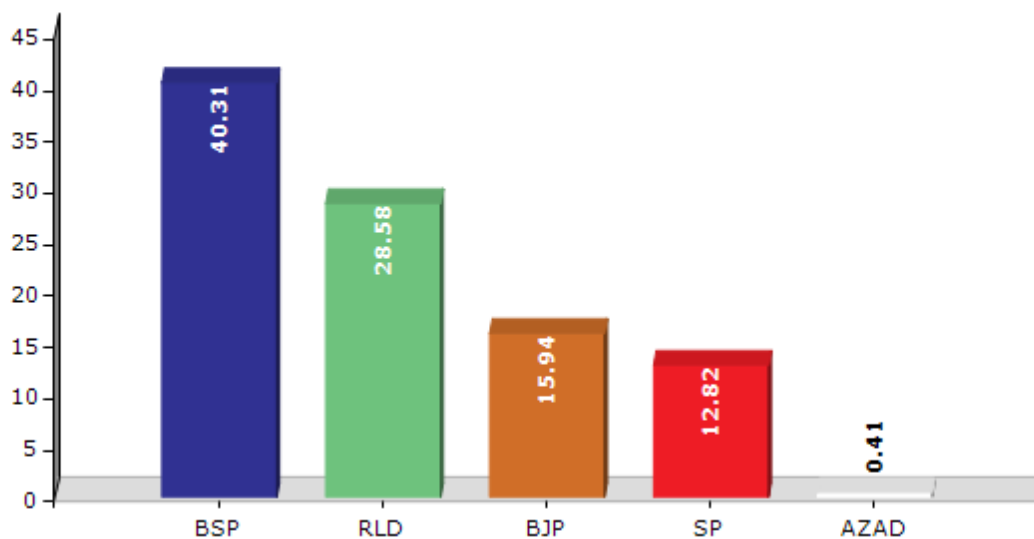
Note : AE : Assembly Election, PE : Assembly Segment of Parliamentary Election, (E) : Sadabad East

Historical Summary Election Results

Summary Result of Assembly Election - 2017

Candidate Name	Party	Votes	Votes %
Ramveer Upadhyay	BSP	91365	40.31
Dr Anil Chaudhary	RLD	64775	28.58
Pritee Chaudhary	BJP	36134	15.94
Devendra Agrawal	SP	29060	12.82
Kusumlata Sharma	AZAD	937	0.41
Yatendra Singh	IND	934	0.41
Subhash Chandra	IND	575	0.25
Rameshar	IND	489	0.22
Prem Chandra Ojha Alias Subhash	IND	476	0.21
Kusuma	IND	238	0.11
Kailash Singh	IND	153	0.07
Krishna Kumar Sharma	IND	149	0.07
Neetu Sharma	SAMAP	136	0.06
Anil Kumar	IND	110	0.05
	NOTA	1103	0.49

Votes Percentage of Top Parties - 2017



Polling Station Level Election Results

Number and Name of Polling Stations (PS) (2022)

Number of Polling Stations	Name of Polling Stations	Number of Polling Stations	Name of Polling Stations
1	P. S. Nagla Vanarasi Prahalad	22	Kanya High School Mursan R.N.3
2	P. S. Nagla Nandu	23	P.S. Mursan N 01 R.N. 1
3	Junior High School Kheda Baramai (Nagla Gajua)	24	P.S. Mursan N 01 R.N. 2
4	P.S. Nagla Daya	25	P.S. Mursan N 01 R.N. 3
5	P.S. Gopalpur Ta. Baramai	26	P.S. Mursan N 01 R.N. 4
6	P.S.Kheda Baramai	27	P.S. Mursan N.2
7	P.S Darshana Mutarfrikat	28	Composit S.Fusakara
8	Composit S. Kathariya R.N. 01	29	P.S. Nagla Shisham
9	Composit S. Kathariya R.N. 02	30	Girls Junior High School Navipur (Chhotua)
10	P.S. Mathu	31	Junior High School Timarali
11	Composit S. Baguli Kamalpur R.N.01	32	P.S. Navipur
12	Composit S. Baguli Kamalpur R.N.02	33	P.S. Jaitpur
13	Composit S. Rayak	34	Composit S. Shitala Meva
14	Composit S. Nagla Gopi	35	P.S. Kanchana
15	P.S. Bichpuri	36	Composit S.Udaybhan Bhakaroi
16	P.S. Farsauti	37	P.S. Bhakaroi
17	P.S.Uajhanera	38	Purv Madhymik Vidhyalay Jatoi R.N.01
18	G.S.A.S. Inter College Mursan R.N. 01	39	Purv Madhymik Vidhyalay Jatoi R.N.02
19	G.S.A.S. Inter College Mursan R.N. 02	40	P.S.Gilondapur
20	Kanya High School Mursan R.N.1	41	Composit S.Karil R.N.01
21	Kanya High School Mursan R.N.2	42	Composit S.Karil R.N. 02

Contd....

Polling Station Level Election Results

Polling Station-wise Votes Secured by Overall Top Five Parties in Sadabad Assembly in Assembly Election (AE) under Hathras Parliamentary Constituency in Uttar Pradesh (2022)

Number of Polling Station	Winner - Pradeep Kumar Singh (RLD)	Runner-up - Ramveer Upadhyay (BJP)	3rd - Dr. Avin Sharma (BSP)	4th - Mathura Prasad (INC)	5th - Shashikant (IND)	NOTA	Other	Total Votes Secured
36	327	139	316	1	2	2	1	788
37	208	369	90	2	6	3	14	692
38	130	99	173	1	0	1	1	405
39	252	151	36	4	0	3	1	447
40	483	202	13	2	2	3	7	712
41	609	144	26	2	2	1	1	785
42	546	59	87	6	3	4	2	707
43	331	281	10	2	2	0	5	631
44	54	366	24	55	2	1	12	514
45	462	178	55	2	6	2	8	713
46	192	210	9	0	0	1	4	416
47	256	263	92	2	1	4	7	625
48	165	196	82	0	1	1	1	446
49	265	110	2	1	1	0	2	381
50	191	276	44	2	1	2	6	522
51	225	116	115	2	1	1	2	462
52	226	72	247	4	0	5	2	556
53	101	322	110	1	3	4	9	550
54	162	85	169	3	1	1	1	422
55	151	57	277	1	1	0	3	490
56	245	29	0	1	1	0	1	277
57	537	180	82	24	2	1	7	833
58	322	132	72	1	0	1	2	530
59	390	278	94	4	6	1	4	777
60	449	172	103	3	1	4	1	733
61	143	282	319	1	1	11	6	763
62	68	530	108	7	1	6	5	725
63	331	355	58	5	3	5	16	773
64	56	629	51	2	0	3	5	746
65	35	410	131	3	1	1	12	593
66	415	131	112	6	0	1	6	671
67	533	191	135	4	1	0	0	864
68	249	333	18	2	1	0	3	606
69	275	128	19	0	2	1	1	426
70	204	317	76	1	1	1	4	604

Contd....

Polling Station Level Election Results

Winner, Runner-up and 3rd Party Position & Winning Margin According to Polling Stations in Sadabad Assembly in Assembly Election (AE) under Hathras Parliamentary Constituency in Uttar Pradesh (2022)

Polling Station Number	Winner Party	Winner Votes (%)	Runner-up Party	Runner-up Votes (%)	Winning Margin Votes (%)	Third Party	Third Party Votes (%)	Other Votes (%)
71	BJP	213 (58.36)	BSP	74 (20.27)	139 (38.09)	RLD	72 (19.73)	6 (1.64)
72	RLD	221 (46.23)	BJP	181 (37.87)	40 (8.36)	BSP	66 (13.81)	10 (2.09)
73	BSP	222 (47.13)	RLD	121 (25.69)	101 (21.44)	BJP	118 (25.05)	10 (2.12)
74	BJP	347 (46.14)	BSP	344 (45.74)	3 (0.4)	RLD	43 (5.72)	18 (2.39)
75	RLD	193 (36.69)	BSP	188 (35.74)	5 (0.95)	BJP	138 (26.24)	7 (1.33)
76	BSP	498 (95.59)	RLD	15 (2.88)	483 (92.71)	BJP	3 (0.58)	5 (0.96)
77	BSP	241 (53.56)	BJP	166 (36.89)	75 (16.67)	RLD	38 (8.44)	5 (1.11)
78	BJP	222 (49.78)	RLD	118 (26.46)	104 (23.32)	BSP	88 (19.73)	18 (4.04)
79	BJP	390 (79.11)	BSP	48 (9.74)	342 (69.37)	RLD	46 (9.33)	9 (1.83)
80	BJP	386 (58.93)	RLD	238 (36.34)	148 (22.59)	BSP	20 (3.05)	11 (1.68)
81	RLD	208 (42.71)	BJP	180 (36.96)	28 (5.75)	BSP	86 (17.66)	13 (2.67)
82	BSP	323 (47.57)	BJP	301 (44.33)	22 (3.24)	RLD	39 (5.74)	16 (2.36)
83	BSP	197 (42.18)	BJP	191 (40.9)	6 (1.28)	RLD	74 (15.85)	5 (1.07)
84	BJP	320 (65.57)	RLD	147 (30.12)	173 (35.45)	BSP	6 (1.23)	15 (3.07)
85	BJP	408 (88.89)	BSP	28 (6.1)	380 (82.79)	RLD	20 (4.36)	3 (0.65)
86	BJP	293 (70.26)	RLD	60 (14.39)	233 (55.87)	BSP	58 (13.91)	6 (1.44)
87	BJP	229 (50.89)	BSP	189 (42)	40 (8.89)	RLD	20 (4.44)	12 (2.67)
88	BJP	332 (60.14)	RLD	109 (19.75)	223 (40.39)	BSP	83 (15.04)	28 (5.07)
89	BJP	256 (40.06)	BSP	214 (33.49)	42 (6.57)	RLD	155 (24.26)	14 (2.19)
90	BSP	433 (62.94)	BJP	161 (23.4)	272 (39.54)	RLD	81 (11.77)	13 (1.89)
91	BJP	220 (52.51)	BSP	169 (40.33)	51 (12.18)	RLD	24 (5.73)	6 (1.43)
92	BJP	291 (62.05)	RLD	152 (32.41)	139 (29.64)	BSP	16 (3.41)	10 (2.13)
93	RLD	240 (62.99)	BJP	101 (26.51)	139 (36.48)	BSP	32 (8.4)	8 (2.1)
94	BJP	340 (58.72)	RLD	226 (39.03)	114 (19.69)	BSP	7 (1.21)	6 (1.04)
95	RLD	290 (52.35)	BJP	246 (44.4)	44 (7.95)	BSP	8 (1.44)	10 (1.81)
96	RLD	196 (47)	BJP	145 (34.77)	51 (12.23)	BSP	72 (17.27)	4 (0.96)
97	RLD	251 (60.48)	BJP	110 (26.51)	141 (33.97)	BSP	49 (11.81)	5 (1.2)
98	BJP	320 (85.33)	BSP	30 (8)	290 (77.33)	RLD	14 (3.73)	11 (2.93)
99	RLD	291 (56.07)	BSP	111 (21.39)	180 (34.68)	BJP	107 (20.62)	10 (1.93)
100	BJP	326 (56.79)	RLD	157 (27.35)	169 (29.44)	BSP	47 (8.19)	44 (7.67)
101	RLD	400 (72.46)	BJP	125 (22.64)	275 (49.82)	BSP	23 (4.17)	4 (0.72)
102	BJP	113 (47.28)	BSP	86 (35.98)	27 (11.3)	RLD	34 (14.23)	6 (2.51)
103	RLD	289 (50.79)	BJP	195 (34.27)	94 (16.52)	BSP	74 (13.01)	11 (1.93)
104	RLD	474 (67.62)	BJP	154 (21.97)	320 (45.65)	BSP	63 (8.99)	10 (1.43)
105	RLD	365 (72.28)	BJP	81 (16.04)	284 (56.24)	BSP	12 (2.38)	47 (9.31)

Contd....

Socio-Economic Amenities - Rural

Access to Education Facilities

Particulars	Number of Villages (% of Population)				
	Available	Not Available	If Not Available (Distance of Nearest Facility)		
			A	B	C
Govt. Primary School	201 (96)	35 (4)	23 (2)	0 (0)	0 (0)
Private Primary School	32 (25)	204 (75)	4 (0)	3 (1)	1 (0)
Govt. Middle School	125 (75)	111 (25)	53 (9)	3 (1)	0 (0)
Private Middle School	67 (49)	169 (51)	22 (5)	8 (2)	1 (0)
Govt. Secondary School	10 (12)	226 (88)	32 (6)	19 (6)	2 (1)
Private Secondary School	51 (40)	185 (60)	90 (28)	16 (5)	1 (0)
Govt. Senior Secondary School	5 (4)	231 (96)	35 (9)	33 (11)	2 (2)
Private Senior Secondary School	31 (26)	205 (74)	93 (30)	22 (7)	2 (2)
Govt. Arts and Science Degree College	2 (1)	234 (99)	3 (1)	15 (4)	41 (18)
Private Arts and Science Degree College	7 (5)	229 (95)	47 (16)	49 (21)	48 (24)
Govt. Engineering College	0 (0)	236 (100)	1 (1)	2 (1)	101 (44)
Private Engineering College	0 (0)	236 (100)	2 (1)	10 (3)	87 (34)
Govt. Medicine College	0 (0)	236 (100)	1 (0)	10 (3)	115 (55)
Private Medicine College	0 (0)	236 (100)	1 (0)	7 (2)	59 (20)
Govt. Management Institute	0 (0)	236 (100)	0 (0)	2 (1)	75 (35)
Private Management Institute	0 (0)	236 (100)	4 (2)	21 (6)	105 (40)
Govt. Polytechnic	0 (0)	236 (100)	0 (0)	18 (4)	144 (70)
Private Polytechnic	0 (0)	236 (100)	0 (0)	18 (6)	40 (13)
Govt. Vocational Training School/ITI	0 (0)	236 (100)	3 (2)	12 (4)	54 (22)
Private Vocational Training School/ITI	1 (1)	235 (99)	18 (6)	60 (25)	70 (33)
Govt. Non Formal Training Centre	1 (2)	235 (98)	11 (3)	43 (15)	72 (33)
Private Non Formal Training Centre	1 (1)	235 (99)	0 (0)	3 (1)	17 (8)
Govt. School For Disabled	0 (0)	236 (100)	2 (0)	14 (4)	71 (33)
Private School For Disabled	0 (0)	236 (100)	0 (0)	11 (2)	25 (10)
Government Others	0 (0)	236 (100)	0 (0)	0 (0)	0 (0)
Private Others	0 (0)	236 (100)	0 (0)	0 (0)	0 (0)

Note : Distance A : Less than 5 km; B : Between 5-10 km; C : 10+ km.; Source : Data Analysis is based on 2011 Census.

DISCLAIMER

The Terms of Use and Disclaimer of Datanet India Private Limited (hereinafter referred to as "Datanet") for use of this analysis report of **Sadabad Assembly Constituency (Sadabad Vidhan Sabha) :-**

1. **Assembly Factbook™** is a Registered Trade Mark owned by Datanet.
2. All the maps are sketched and graphical representation only and have not been drawn to the scale and also not to represent the actual geographical area or boundary of the unit.
3. The data for the aforesaid analysis is based on authentic sources and has been culled from the various publications of Census, CSO and NSSO for district and block level data, various central and state government departments, Central & State Elections Commissions and the concerned Returning Officers' releases, Electoral Rolls, Election results and allied publications, internal assessment, surveys, estimates and analysis. Therefore, certain adjustment of data at micro level may have been done to arrive closer to the macro data.
4. Data have been provided on an "As Is" and "As AVAILABLE" basis
5. The colours shown in the maps or diagram and charts of a particular party, alliance or AC are indicative and do not represent them.
6. This publication which includes maps, sheets, graphs and data would be the property under copyright of Datanet only. The user may use these for its internal study, analysis and research purposes. It's public display, re-selling or any commercial uses by the user are not allowed.
7. Datanet has taken due care and caution in compilation and processing of data and allied information, but does not guarantee the accuracy, adequacy or completeness of any information/analysis and will be not responsible for any errors or omissions or for the results obtained from the use of such information/analysis.
8. All the contents for the publication have been culled from various authentic sources and Datanet reasonably believes such sources to be reliable, but does not make any representations, express or implied as to the accuracy or fitness of use of such information. The information or contents of the information/analysis do not constitute advice and should not be relied upon in making (or refraining from making) any decision. Any reliance placed upon the information provided by Datanet is the sole responsibility and strictly at the user's risk.
9. In no event will Datanet be liable for any damages (including, without limitation, damages for loss of business projects, or loss of profits) arising in contract, tort or otherwise from the use of or inability to use any of its contents, or from any action taken (or refrained from being taken) as a result of using the analysis or any of its contents. Datanet its directors, owners, editors, officials, employees, distributor and agents or any associate will not be liable for any errors in the information contained or any consequences arising from the use of the contents of the provided information/analysis.
10. If any provision of these terms and conditions is held invalid or illegal or unenforceable for any reason by any court of competent jurisdiction, such provision shall be severed and the remainder of provisions of the terms and conditions shall continue in full force and effect as if the Term of Use had been executed with the invalid, illegal or unenforceable provision eliminated.
11. If there are any discrepancies in the information provided, please bring it to attention of Datanet for suitable rectification measures.

Buy Online This Complete Book At
Datanet India eBooks Store

www.indiastatpublications.com

or go directly at

[http://www.indiastatpublications.com/
Assembly_factbook/Uttar Pradesh/Hathras/ Sadabad](http://www.indiastatpublications.com/Assembly_factbook/Uttar%20Pradesh/Hathras/Sadabad)

 **indiastat**elections

ISBN : 978-93-5905-695-1



9 789359 056951