



Uttar Pradesh

Assembly Factbook™

Sikandra Rao Assembly Constituency



Key Electoral Data of Sikandra Rao
Assembly Constituency (Vidhan Sabha)

Uttar Pradesh

Assembly Factbook™

Sikandra Rao Assembly Constituency



Sikandra Rao Vidhan Sabha

Editor & Director

Dr. R.K. Thukral

Research Editor

Dr. Shafeeq Rahman

**Compiled, Researched and Published by
Datanet India Pvt. Ltd.**

D-100, 1st Floor,

Okhla Industrial Area, Phase-I,

New Delhi- 110020.

Ph.: 91-11- 43580781-84

Email : support@indiastatpublications.com

Website : www.indiastatelections.com

Online Book Store :

www.indiastatpublications.com

Report No. : AFB/UP-080-0125

ISBN : 978-93-5822-366-8

First Edition : January, 2018

Eighth Updated Edition : January, 2025

Price : Rs.11500/-

US\$ 310

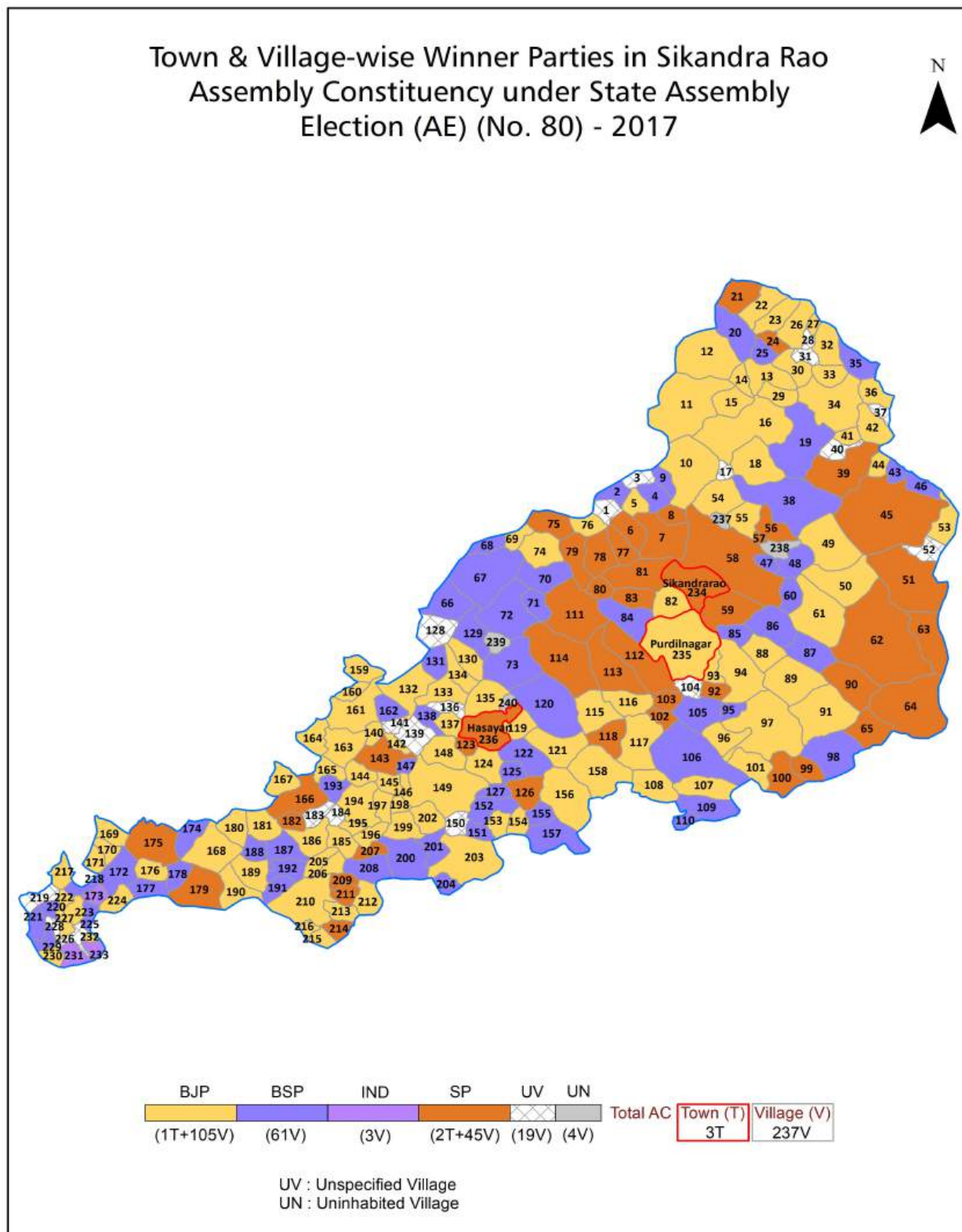
© Datanet India Pvt. Ltd.

All rights reserved. No part of this book may be reproduced, stored in a retrieval system or transmitted in any form or by any means, mechanical photocopying, photographing, scanning, recording or otherwise without the prior written permission of the publisher. Please refer to Disclaimer at page no. 348 for the use of this publication.

Printed in India

No.	Particulars	Page No.
	Introduction	
1	Assembly Constituency - (Vidhan Sabha) at a Glance Features of Assembly as per Delimitation Commission of India (2008)	1-2
	Location and Political Maps	
2	Location Map Boundaries of Assembly Constituency - (Vidhan Sabha) in District Boundaries of Assembly Constituency under Parliamentary Constituency - (Lok Sabha) Town & Village-wise Winner Parties-2024, 2022, 2019, 2017, 2014, 2012 and 2009	3-11
	Administrative Setup (2011)	
3	District Sub-district Towns Villages Inhabited Villages Uninhabited Villages Village Panchayat Intermediate Panchayat	12-24
	Demographics (2011)	
4	Population Households Rural/Urban Population Towns and Villages by Population Size Sex Ratio (Total & 0-6 Years) Religious Population Social Population Literacy Rate	25-26
	Electoral Features	
5	Important Dates of Last Elections Held Electors by Gender Service Electors Voters Voters Turnout Polling Stations & Average Number of Electors per Polling Station Electors by Age Group Present Elected Representatives	27-32
	Historical Summary Election Results	
6	Vote Share of Major Parties Winning Margin (Number & Percentage) Polarity of Parties Summary Result of Assembly Segment of Parliamentary Election 2024, 2019, 2014, 2009, 2004 and 1999 Summary Result of Assembly Elections 2022, 2017, 2012, 2007, 2002, 1996, 1993, 1991, 1989, 1985, 1980, 1977, 1974, 1969, 1967, 1962, 1957 and 1952	33-59
	Polling Station Level Election Results	
7	Name and Number of Polling Station 2024, 2022, 2019, 2017, 2014, 2012 and 2009 Polling Station-wise Electors, Voters & Voters Turnout 2024, 2022, 2019, 2017, 2014, 2012 and 2009 Polling Station wise Elections Results 2024, 2022, 2019, 2017, 2014, 2012 and 2009	60-304
8	Panchayat and Local Bodies Election Results Panchayat Result 2015 Urban Local Bodies Result 2012	305-326
	Share of Assembly Constituency	
9	Share of Assembly Constituency - (Vidhan Sabha) in State, District and Parliamentary Constituency - (Lok Sabha)	327
	Socio-Economic Amenities (2011)	
10	Access to Administrative Units Agricultural, Manufacturing and Industrial Commodities Demographic Indicators Education Health & Manpower Drinking Water Supply Sanitation Entertainment and Recreations Infrastructure Power Food Allocation Distribution and Marketing of Agriculture Commodities Infrastructure Transport and Road Infrastructure Communication Banking and Financial Services Land Use Irrigation Source	329-343
11	Abbreviation & Sources	344-347
12	Disclaimer	348

Location & Political Map



Administrative Setup

List of Village Panchayat & Intermediate Panchayat (Block) Name - 2011

Village Name	Village Panchayat Name	Intermediate Panchayat Name
Agrana Jarara	Agrana Jarara	Sikandra Rao
Agsauli	Agsauli	Sikandra Rao
Ainchola Sahadatpur	Ainchola Sahadatpur	Sikandra Rao
Alahdinpur	Shahbajpur	Hasayan
Allahpur Chursen	Allahpur Chursen	Hathras
Amausi	Amausi	Hasayan
Amritpur Asadpur	Amritpur Asadpur	Hasayan
Anandpur	Birabar	Sikandra Rao
Andoli	Andoli	Hasayan
Ani Garhi	Ani Garhi	Mursan
Arifpur Bhogpur	Arifpur Bhogpur	Sikandra Rao
Arnaut	Arnaut	Sikandra Rao
Arnia Talesra	Arnia Talesra	Sikandra Rao
Asoi	Sihori	Hasayan
Azmatpur Ajgara	Azmatpur Ajgara	Hasayan
Badanpur	Siktara	Hasayan
Badhanoo	Sujawalpur	Sikandra Rao
Baghana	Baghana	Hathras
Baghraya	Baghraya	Hathras
Bahadur Pur	Manaura	Hasayan
Bakayan	Andauli	Hasayan
Balna	Garhi Balna	Hathras
Band Abdulhaipur	Band Abdulhaipur	Hasayan
Bandipur	Nagla Man	Hathras
Banwaripur	Banwaripur	Hasayan
Bapandai	Bapandai	Hasayan
Barai Shahpur	Barai Shahpur	Sikandra Rao
Baramai	Shekhpuram	Hathras
Baramai Nagla Bijan	Baramai Nagla Bijan	Hasayan

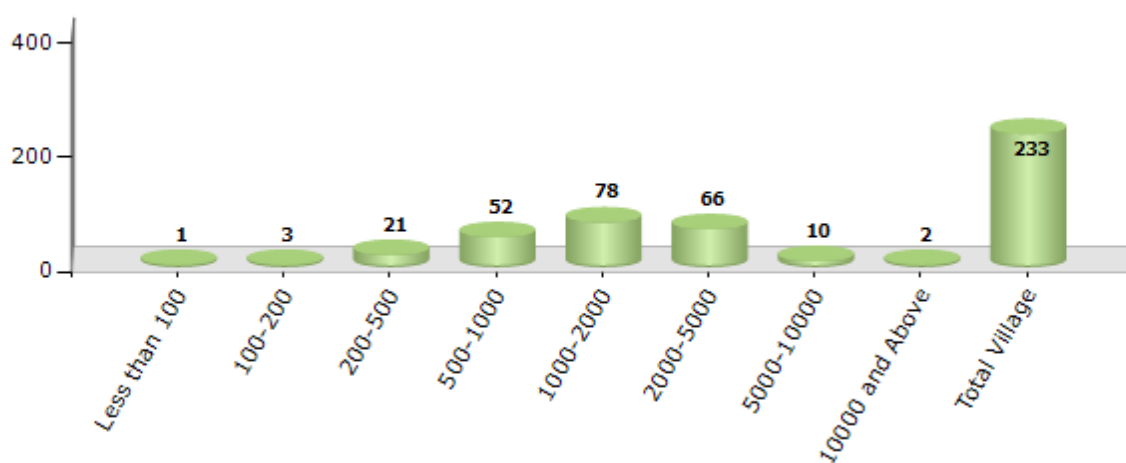
Contd....

Demographics

Number of Villages by Population Size - 2011

Less than 100	100-200	200-500	500-1000	1000-2000	2000-5000	5000-10000	10000 and Above	Total Village
1	3	21	52	78	66	10	2	233

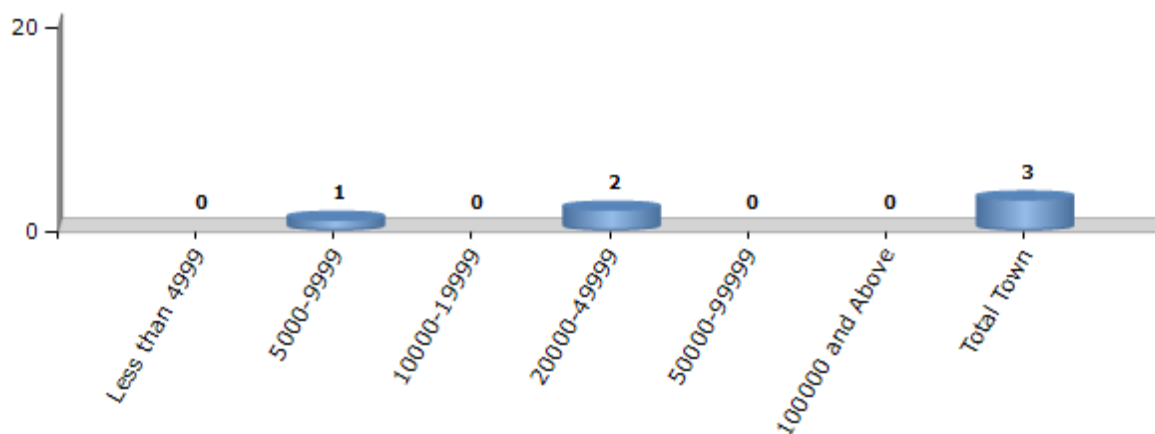
Number of Villages by Population Size - 2011



Number of Towns by Population Size - 2011

Less than 4999	5000-9999	10000-19999	20000-49999	50000-99999	100000 and Above	Total Town
0	1	0	2	0	0	3

Number of Towns by Population Size - 2011



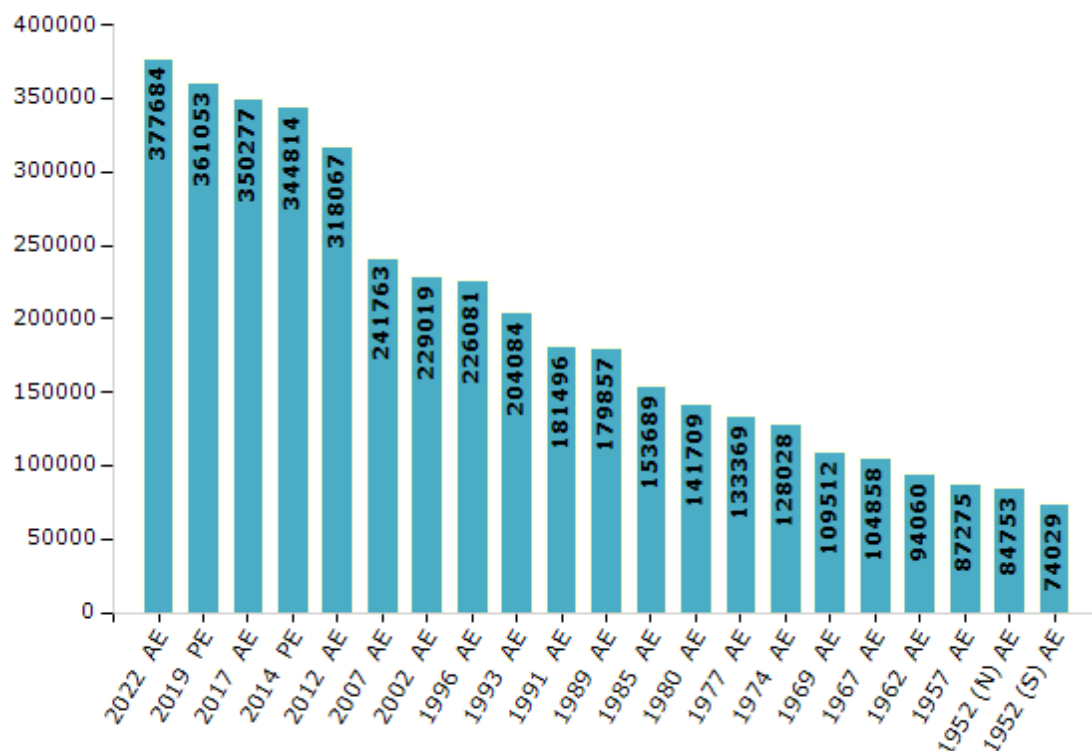
Electoral Features

Electors by Male & Female

Year	Male	Female	Others	Total
2022 AE	203287	174387	10	377684
2019 PE	195748	165297	8	361053
2017 AE	191779	158489	9	350277
2014 PE	190636	154170	8	344814
2012 AE	177353	140712	2	318067
2009 PE	-	-	-	-
2007 AE	130667	111096	-	241763
2004 PE	-	-	-	-
2002 AE	124955	104064	-	229019
1999 PE	-	-	-	-
1996 AE	124880	101201	-	226081
1993 AE	112248	91836	-	204084

Year	Male	Female	Others	Total
1991 AE	99820	81676	-	181496
1989 AE	98921	80936	-	179857
1985 AE	86014	67675	-	153689
1980 AE	77963	63746	-	141709
1977 AE	73363	60006	-	133369
1974 AE	71379	56649	-	128028
1969 AE	58293	51219	-	109512
1967 AE	-	-	-	104858
1962 AE	-	-	-	94060
1957 AE	-	-	-	87275
1952 (N) AE	-	-	-	84753
1952 (S) AE	-	-	-	74029

Number of Electors



Note : AE : Assembly Election, PE : Assembly Segment of Parliamentary Election

Historical Summary Election Results

Summary Result of Assembly Election - 2017

Candidate Name	Party	Votes	Votes %
Birendra Singh Rana	BJP	76129	35.21
Bani Singh Baghel	BSP	61357	28.37
Yashpal Singh Chauhan	SP	59740	27.63
Rakesh Singh Rana	IND	7222	3.34
Amar Singh Yadav	IND	4876	2.25
Krapal Singh Sengar	JANADIP	1094	0.51
Shri Chandra	IND	1086	0.5
Rakesh S/O Kumarpal	IND	710	0.33
Raj Shekhar Sengar	IND	704	0.33
Chandresh Kumar	RSHP	521	0.24
Dharamveer	IND	355	0.16
Rakesh S/O Shyamlal	IND	320	0.15
Chanda Gupta	AIFB	314	0.15
Manoj	IND	262	0.12
Prempal Singh	IND	128	0.06
	NOTA	1426	0.66

Polling Station Level Election Results

Number and Name of Polling Stations (PS) (2022)

Number of Polling Stations	Name of Polling Stations	Number of Polling Stations	Name of Polling Stations
1	P.S. Bajeedpur R.N0.1	22	P.S. Baddhanoo R.N0.1
2	P.S. Bajeedpur R.N0.2	23	P.S. Badhanoo R.N0.2
3	P.S. Bajeedpur R.N0.3	24	P.S. Isepur
4	P.S. Narharpur Dostpur R.N0.1	25	P.S. Shyampur Manikpur
5	P.S. Narharpur Dostpur R.N0.2	26	Composit School Liha R.N0.1
6	P.S. Gokulpur R.N0.1	27	Composit School Liha R.N0.2
7	P.S. Gokulpur R.N0.2	28	P.S. Alampur
8	Composit School Neejara	29	P.S. Mao R.N0.1
9	P.S. Arifpur Bhogpur	30	P.S. Mao R.N0.2
10	P.S. Guraitha Sultanpur	31	P.S. Chirayal
11	P.S. Laximpur	32	P.S. Chadarpura
12	P.S. Gadiya	33	P.S. Nai Nagla Tahar R.N0.1
13	P.S. Nagla Dhak	34	P.S. Nai Nagla Tahar R.N0.2
14	P.S. Barmaoo	35	P.S. Nagla Bakshi (Nagla Chamar)
15	Composit School Khijarpur	36	P.S. Mubarikpur
16	P.S. Dariyapur Urf Nagla Bhanchandra	37	P.S. Kasimpur
17	P.S. Mooddha Naujarpur R.N0.1	38	Composit School Kutheela
18	P.S. Mooddha Naujarpur R.N0.2	39	Composit School Kapasiya R.N0.1
19	P.S. Bhainsmai	40	Composit School Kapasiya R.N0.2
20	Maharana Pratap I.C. Sujawalpur R.N0.1	41	P.S. Teekari Kalan R.N0.1
21	Maharana Pratap I.C. Sujawalpur R.N0.2	42	P.S. Teekari Kalan R.N0.2

Contd....

Polling Station Level Election Results

Polling Station-wise Votes Secured by Overall Top Five Parties in Sikandra Rao Assembly in Assembly Election (AE) under Hathras Parliamentary Constituency in Uttar Pradesh (2022)

Number of Polling Station	Winner - Birendra singh Rana (BJP)	Runner-up - Dr. Lalit Pratap Baghel (SP)	3rd - Awdhesh kumar singh (BSP)	4th - Chhavi Varshney (INC)	5th - Manvendra Singh (IND)	NOTA	Other	Total Votes Secured
36	372	94	72	0	5	0	4	547
37	290	94	21	0	5	0	7	417
38	174	50	80	1	1	0	2	308
39	255	157	70	1	4	0	9	496
40	185	33	58	2	3	0	1	282
41	132	294	229	0	3	0	1	659
42	373	104	95	8	4	0	7	591
43	351	152	74	8	3	0	4	592
44	189	34	72	2	1	0	0	298
45	361	66	31	5	5	0	5	473
46	245	344	4	2	2	0	13	610
47	243	63	59	2	1	0	4	372
48	130	41	42	0	5	0	0	218
49	176	183	287	3	3	0	4	656
50	131	313	35	1	0	0	4	484
51	151	63	86	1	2	0	3	306
52	309	86	19	2	2	0	2	420
53	262	100	34	2	1	0	2	401
54	291	85	211	6	1	0	6	600
55	243	135	133	3	7	0	8	529
56	239	164	236	2	2	0	3	646
57	164	290	22	1	1	0	2	480
58	114	367	12	1	0	0	2	496
59	162	372	121	4	7	0	8	674
60	211	69	12	4	3	0	3	302
61	163	160	24	1	3	0	5	356
62	249	377	5	4	2	0	7	644
63	422	31	3	0	4	0	3	463
64	408	30	69	0	7	0	7	521
65	465	172	90	4	4	0	2	737
66	330	53	151	1	4	0	4	543
67	215	268	220	4	7	0	13	727
68	260	142	179	2	4	0	6	593
69	36	207	345	3	1	0	6	598
70	157	138	46	0	0	0	0	341

Contd....

Polling Station Level Election Results

Winner, Runner-up and 3rd Party Position & Winning Margin According to Polling Stations in Sikandra Rao Assembly in Assembly Election (AE) under Hathras Parliamentary Constituency in Uttar Pradesh (2022)

Polling Station Number	Winner Party	Winner Votes (%)	Runner-up Party	Runner-up Votes (%)	Winning Margin Votes (%)	Third Party	Third Party Votes (%)	Other Votes (%)
71	SP	758 (95.11)	BSP	22 (2.76)	736 (92.35)	BJP	9 (1.13)	8 (1)
72	BJP	368 (75.1)	SP	94 (19.18)	274 (55.92)	BSP	9 (1.84)	19 (3.88)
73	SP	602 (92.05)	BJP	26 (3.98)	576 (88.07)	BSP	15 (2.29)	11 (1.68)
74	SP	473 (90.44)	BJP	29 (5.54)	444 (84.9)	BSP	20 (3.82)	1 (0.19)
75	SP	473 (94.22)	BJP	17 (3.39)	456 (90.83)	BSP	6 (1.2)	6 (1.2)
76	SP	531 (84.96)	BJP	85 (13.6)	446 (71.36)	AAP	3 (0.48)	6 (0.96)
77	SP	788 (87.95)	BJP	92 (10.27)	696 (77.68)	BSP	3 (0.33)	13 (1.45)
78	BJP	253 (48.28)	BSP	250 (47.71)	3 (0.57)	SP	10 (1.91)	11 (2.1)
79	SP	451 (56.52)	BSP	252 (31.58)	199 (24.94)	BJP	87 (10.9)	8 (1)
80	BJP	302 (54.91)	SP	148 (26.91)	154 (28)	BSP	91 (16.55)	9 (1.64)
81	SP	426 (82.4)	BSP	54 (10.44)	372 (71.96)	BJP	30 (5.8)	7 (1.35)
82	BSP	292 (59.59)	SP	189 (38.57)	103 (21.02)	BJP	6 (1.22)	3 (0.61)
83	SP	523 (95.96)	BJP	8 (1.47)	515 (94.49)	AAP	7 (1.28)	7 (1.28)
84	SP	265 (54.41)	BJP	196 (40.25)	69 (14.16)	BSP	21 (4.31)	5 (1.03)
85	BSP	605 (89.36)	SP	42 (6.2)	563 (83.16)	BJP	22 (3.25)	8 (1.18)
86	BSP	302 (51.54)	BJP	168 (28.67)	134 (22.87)	SP	105 (17.92)	11 (1.88)
87	SP	420 (84.51)	BJP	71 (14.29)	349 (70.22)	AAP	2 (0.4)	4 (0.8)
88	SP	337 (77.12)	BJP	94 (21.51)	243 (55.61)	AAP	4 (0.92)	2 (0.46)
89	BJP	293 (47.64)	SP	252 (40.98)	41 (6.66)	BSP	59 (9.59)	11 (1.79)
90	BSP	474 (69.91)	SP	173 (25.52)	301 (44.39)	BJP	22 (3.24)	9 (1.33)
91	BSP	267 (50)	SP	177 (33.15)	90 (16.85)	BJP	82 (15.36)	8 (1.5)
92	BJP	302 (60.04)	SP	178 (35.39)	124 (24.65)	INC	7 (1.39)	16 (3.18)
93	SP	273 (65.31)	BJP	137 (32.78)	136 (32.53)	BSP	2 (0.48)	6 (1.44)
94	SP	457 (97.86)	BJP	2 (0.43)	455 (97.43)	INC	2 (0.43)	6 (1.28)
94A	SP	487 (95.12)	BSP	14 (2.73)	473 (92.39)	BJP	4 (0.78)	7 (1.37)
95	SP	464 (89.75)	BJP	43 (8.32)	421 (81.43)	BSP	4 (0.77)	6 (1.16)
96	SP	442 (68.53)	BJP	185 (28.68)	257 (39.85)	INC	7 (1.09)	11 (1.71)
97	BJP	383 (61.77)	SP	222 (35.81)	161 (25.96)	BSP	8 (1.29)	7 (1.13)
98	BJP	309 (50.08)	SP	284 (46.03)	25 (4.05)	BSP	17 (2.76)	7 (1.13)
99	SP	419 (82.81)	BJP	66 (13.04)	353 (69.77)	BSP	13 (2.57)	8 (1.58)
100	SP	504 (88.58)	BSP	46 (8.08)	458 (80.5)	BJP	13 (2.28)	6 (1.05)
101	SP	375 (77.48)	BJP	65 (13.43)	310 (64.05)	BSP	34 (7.02)	10 (2.07)
102	SP	343 (65.83)	BSP	106 (20.35)	237 (45.48)	BJP	57 (10.94)	15 (2.88)
103	SP	441 (88.2)	BJP	39 (7.8)	402 (80.4)	BSP	12 (2.4)	8 (1.6)
104	SP	408 (74.59)	BJP	119 (21.76)	289 (52.83)	BSP	11 (2.01)	9 (1.65)

Contd....

Socio-Economic Amenities - Rural

Access to Education Facilities

Particulars	Number of Villages (% of Population)				
	Available	Not Available	If Not Available (Distance of Nearest Facility)		
			A	B	C
Govt. Primary School	188 (85)	45 (15)	3 (0)	1 (0)	0 (0)
Private Primary School	38 (33)	195 (67)	4 (1)	1 (0)	1 (0)
Govt. Middle School	103 (57)	130 (43)	31 (6)	2 (0)	0 (0)
Private Middle School	29 (30)	204 (70)	11 (3)	11 (3)	4 (2)
Govt. Secondary School	9 (7)	224 (93)	21 (6)	24 (12)	9 (6)
Private Secondary School	21 (23)	212 (77)	31 (7)	7 (3)	5 (2)
Govt. Senior Secondary School	3 (3)	230 (97)	17 (5)	20 (10)	5 (5)
Private Senior Secondary School	12 (16)	221 (84)	38 (9)	29 (11)	15 (7)
Govt. Arts and Science Degree College	1 (0)	232 (100)	2 (2)	15 (6)	32 (16)
Private Arts and Science Degree College	2 (3)	231 (97)	26 (6)	35 (15)	37 (15)
Govt. Engineering College	0 (0)	233 (100)	0 (0)	1 (1)	55 (25)
Private Engineering College	0 (0)	233 (100)	1 (0)	7 (3)	56 (22)
Govt. Medicine College	0 (0)	233 (100)	5 (1)	6 (2)	58 (27)
Private Medicine College	1 (0)	232 (100)	2 (1)	1 (0)	47 (20)
Govt. Management Institute	0 (0)	233 (100)	0 (0)	0 (0)	67 (28)
Private Management Institute	0 (0)	233 (100)	0 (0)	2 (0)	35 (13)
Govt. Polytechnic	0 (0)	233 (100)	0 (0)	7 (4)	68 (29)
Private Polytechnic	0 (0)	233 (100)	0 (0)	3 (1)	57 (24)
Govt. Vocational Training School/ITI	0 (0)	233 (100)	0 (0)	6 (4)	73 (27)
Private Vocational Training School/ITI	1 (0)	232 (100)	0 (0)	5 (1)	41 (21)
Govt. Non Formal Training Centre	4 (2)	229 (98)	3 (1)	2 (1)	44 (17)
Private Non Formal Training Centre	0 (0)	233 (100)	0 (0)	7 (3)	27 (15)
Govt. School For Disabled	0 (0)	233 (100)	0 (0)	1 (1)	39 (17)
Private School For Disabled	0 (0)	233 (100)	0 (0)	5 (1)	14 (9)
Government Others	0 (0)	233 (100)	0 (0)	0 (0)	0 (0)
Private Others	0 (0)	233 (100)	0 (0)	0 (0)	0 (0)

Note : Distance A : Less than 5 km; B : Between 5-10 km; C : 10+ km.; Source : Data Analysis is based on 2011 Census.

DISCLAIMER

The Terms of Use and Disclaimer of Datanet India Private Limited (hereinafter referred to as "Datanet") for use of this analysis report of **Sikandra Rao Assembly Constituency (Sikandra Rao Vidhan Sabha)** :-

1. **Assembly Factbook™** is a Registered Trade Mark owned by Datanet.
2. All the maps are sketched and graphical representation only and have not been drawn to the scale and also not to represent the actual geographical area or boundary of the unit.
3. The data for the aforesaid analysis is based on authentic sources and has been culled from the various publications of Census, CSO and NSSO for district and block level data, various central and state government departments, Central & State Elections Commissions and the concerned Returning Officers' releases, Electoral Rolls, Election results and allied publications, internal assessment, surveys, estimates and analysis. Therefore, certain adjustment of data at micro level may have been done to arrive closer to the macro data.
4. Data have been provided on an "As Is" and "As AVAILABLE" basis
5. The colours shown in the maps or diagram and charts of a particular party, alliance or AC are indicative and do not represent them.
6. This publication which includes maps, sheets, graphs and data would be the property under copyright of Datanet only. The user may use these for its internal study, analysis and research purposes. It's public display, re-selling or any commercial uses by the user are not allowed.
7. Datanet has taken due care and caution in compilation and processing of data and allied information, but does not guarantee the accuracy, adequacy or completeness of any information/analysis and will be not responsible for any errors or omissions or for the results obtained from the use of such information/analysis.
8. All the contents for the publication have been culled from various authentic sources and Datanet reasonably believes such sources to be reliable, but does not make any representations, express or implied as to the accuracy or fitness of use of such information. The information or contents of the information/analysis do not constitute advice and should not be relied upon in making (or refraining from making) any decision. Any reliance placed upon the information provided by Datanet is the sole responsibility and strictly at the user's risk.
9. In no event will Datanet be liable for any damages (including, without limitation, damages for loss of business projects, or loss of profits) arising in contract, tort or otherwise from the use of or inability to use any of its contents, or from any action taken (or refrained from being taken) as a result of using the analysis or any of its contents. Datanet its directors, owners, editors, officials, employees, distributor and agents or any associate will not be liable for any errors in the information contained or any consequences arising from the use of the contents of the provided information/analysis.
10. If any provision of these terms and conditions is held invalid or illegal or unenforceable for any reason by any court of competent jurisdiction, such provision shall be severed and the remainder of provisions of the terms and conditions shall continue in full force and effect as if the Term of Use had been executed with the invalid, illegal or unenforceable provision eliminated.
11. If there are any discrepancies in the information provided, please bring it to attention of Datanet for suitable rectification measures.

Buy Online This Complete Book At
Indiastat Publication Book Store

www.indiastatpublications.com

or go directly at

[http://www.indiastatpublications.com/
Assembly_factbook/Uttar Pradesh/Hathras/ Sikandra_Rao](http://www.indiastatpublications.com/Assembly_factbook/Uttar%20Pradesh/Hathras/Sikandra_Rao)



i indiastat**elections**

ISBN : 978-93-5822-366-8



9 789358 122366