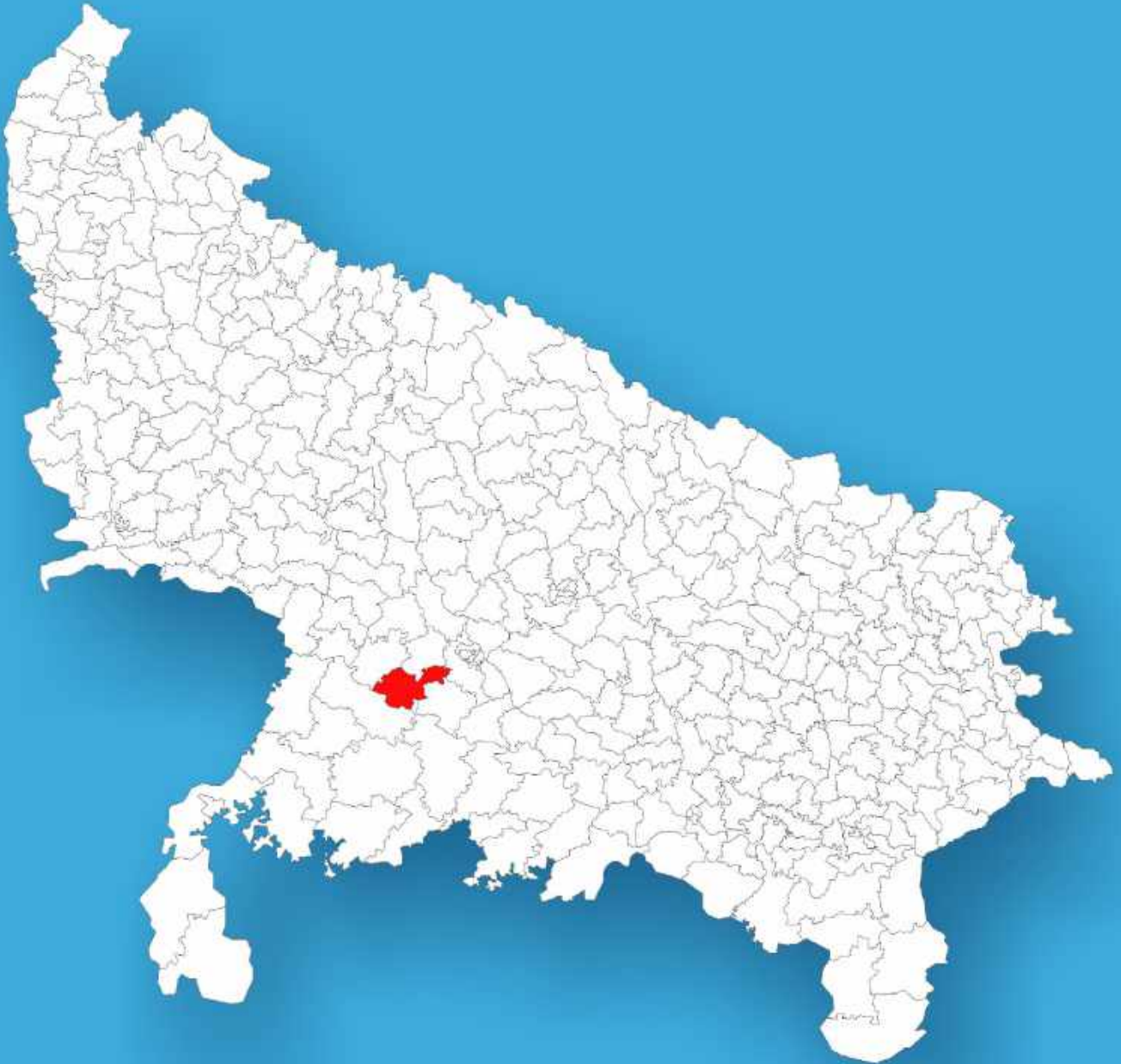




Uttar Pradesh

Assembly Factbook™

Bhognipur Assembly Constituency



Key Electoral Data of Bhognipur
Assembly Constituency (Vidhan Sabha)

Uttar Pradesh
Assembly FactbookTM
Bhognipur Assembly Constituency



Bhognipur Vidhan Sabha

Editor & Director

Dr. R.K. Thukral

Research Editor

Dr. Shafeeq Rahman

**Compiled, Researched and Published by
Datanet India Pvt. Ltd.**

D-100, 1st Floor,

Okhla Industrial Area, Phase-I,

New Delhi- 110020.

Ph.: 91-11- 43580781-84

Email : support@indiastatpublications.com

Website : www.indiastatelections.com

Online Book Store :

www.indiastatpublications.com

Report No. : AFB/UP-208-0125

ISBN : 978-93-5822-469-6

First Edition : January, 2018

Eighth Updated Edition : January, 2025

Price : Rs.11500/-

US\$ 310

© Datanet India Pvt. Ltd.

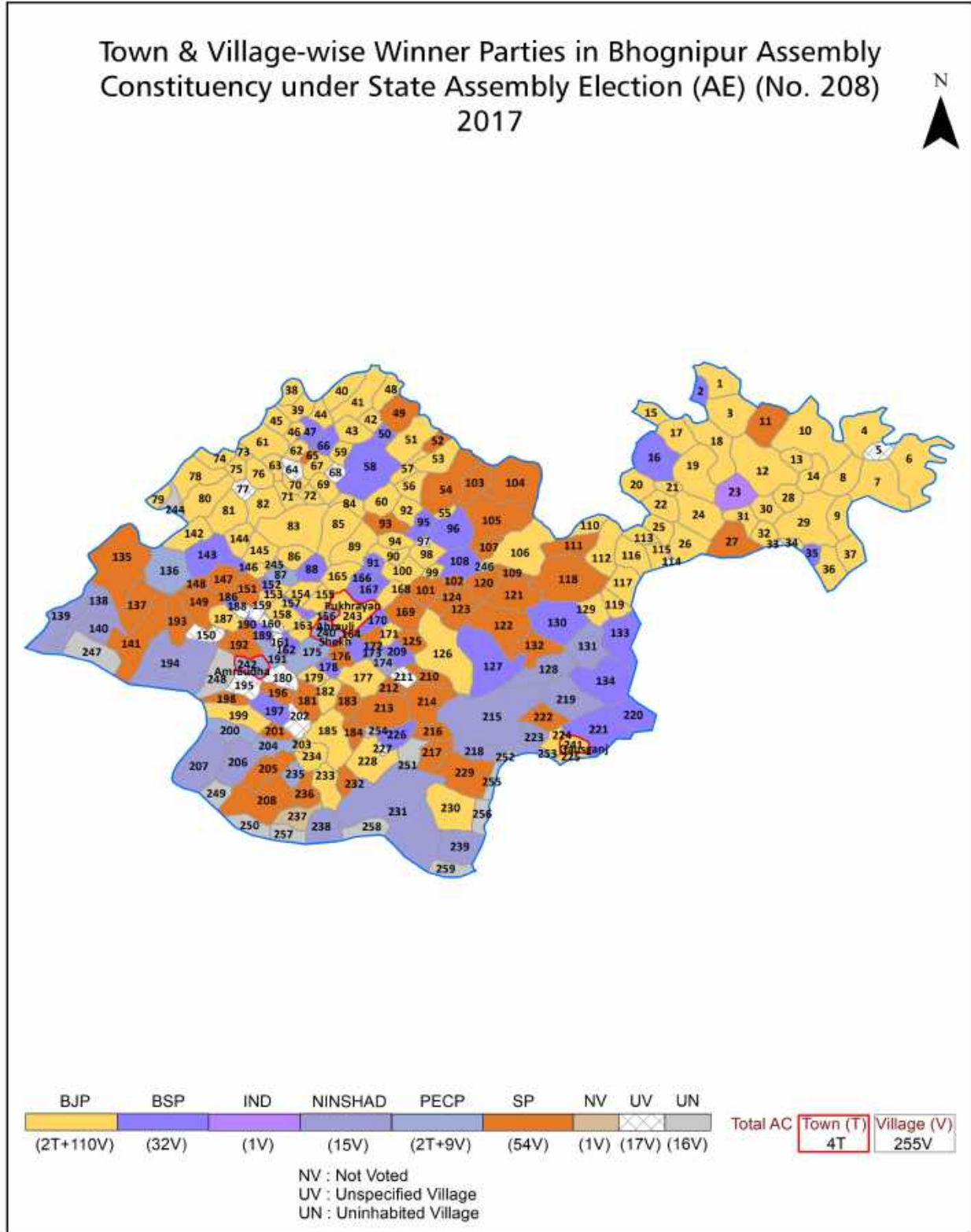
All rights reserved. No part of this book may be reproduced, stored in a retrieval system or transmitted in any form or by any means, mechanical photocopying, photographing, scanning, recording or otherwise without the prior written permission of the publisher. Please refer to Disclaimer at page no. 329 for the use of this publication.

Printed in India

Contents

No.	Particulars	Page No.
	Introduction	
1	Assembly Constituency - (Vidhan Sabha) at a Glance Features of Assembly as per Delimitation Commission of India (2008)	1-2
	Location and Political Maps	
2	Location Map Boundaries of Assembly Constituency - (Vidhan Sabha) in District Boundaries of Assembly Constituency under Parliamentary Constituency - (Lok Sabha) Town & Village-wise Winner Parties-2024, 2022, 2019, 2017, 2014, 2012 and 2009	3-11
	Administrative Setup (2011)	
3	District Sub-district Towns Villages Inhabited Villages Uninhabited Villages Village Panchayat Intermediate Panchayat	12-24
	Demographics (2011)	
4	Population Households Rural/Urban Population Towns and Villages by Population Size Sex Ratio (Total & 0-6 Years) Religious Population Social Population Literacy Rate	25-26
	Electoral Features	
5	Important Dates of Last Elections Held Electors by Gender Service Electors Voters Voters Turnout Polling Stations & Average Number of Electors per Polling Station Electors by Age Group Present Elected Representatives	27-32
	Historical Summary Election Results	
6	Vote Share of Major Parties Winning Margin (Number & Percentage) Polarity of Parties Summary Result of Assembly Segment of Parliamentary Election 2024, 2019, 2014, 2009, 2004 and 1999 Summary Result of Assembly Elections 2022, 2017, 2012, 2007, 2002, 1996, 1993, 1991, 1989, 1985, 1980, 1977, 1974, 1969, 1967, 1962, 1957 and 1952	33-58
	Polling Station Level Election Results	
7	Name and Number of Polling Station 2024, 2022, 2019, 2017, 2014, 2012 and 2009 Polling Station-wise Electors, Voters & Voters Turnout 2024, 2022, 2019, 2017, 2014, 2012 and 2009 Polling Station wise Elections Results 2024, 2022, 2019, 2017, 2014, 2012 and 2009	59-287
	Panchayat and Local Bodies Election Results	
8	Panchayat Result 2015 Urban Local Bodies Result 2012	288-307
	Share of Assembly Constituency	
9	Share of Assembly Constituency - (Vidhan Sabha) in State, District and Parliamentary Constituency - (Lok Sabha)	308
	Socio-Economic Amenities (2011)	
10	Access to Administrative Units Agricultural, Manufacturing and Industrial Commodities Demographic Indicators Education Health & Manpower Drinking Water Supply Sanitation Entertainment and Recreations Infrastructure Power Food Allocation Distribution and Marketing of Agriculture Commodities Infrastructure Transport and Road Infrastructure Communication Banking and Financial Services Land Use Irrigation Source	310-324
11	Abbreviation & Sources	325-328
12	Disclaimer	329

Location & Political Map



Administrative Setup

List of Village Panchayat & Intermediate Panchayat (Block) Name - 2011

Village Name	Village Panchayat Name	Intermediate Panchayat Name
Aharauli Ghat Bangar	Aharauli Ghat Bangar	Amrodha
Ajaiyapur	Amraudha\Bhognipur	Amrodha
Akabarnagar	Giredo	Malasa
Akorhi	Akorhi	Malasa
Alapur	Alapur	Sarbankhera
Allahpur	Kalla	Amrodha
Amiliya	Amiliya	Amrodha
Anantapur	Anantapur	Malasa
Andawan	Andawan	Malasa
Angadpur	Angad Pur	Malasa
Anguri	Shahjahanpur	Amrodha
Arhariyamau	Arhariyamau	Malasa
Asewa	Asewa	Malasa
Aslapur	Jagdish Pur	Malasa
Astiya	Astiya	Amrodha
Asuapur	Macha	Amrodha
Atwa	Atwa	Amrodha
Baharai	Barwa Rasul Pur	Malasa
Baherimah	Baherimah	Amrodha
Balharamau	Angad Pur	Malasa
Bamhanauti	Bamhanauti	Malasa
Bamharauli	Dhar	Malasa
Bamhraul Ghat Bangar	Bamharauli Ghat	Amrodha
Barauli	Barauli	Amrodha
Baraur	Baraur	Malasa
Bargawan	Bargawan	Malasa
Barhauri	Barhauri	Amrodha
Barwa Rasulpur	Barwa Rasulpur	Malasa
Bashawanpur	Shekhpur	Amrodha

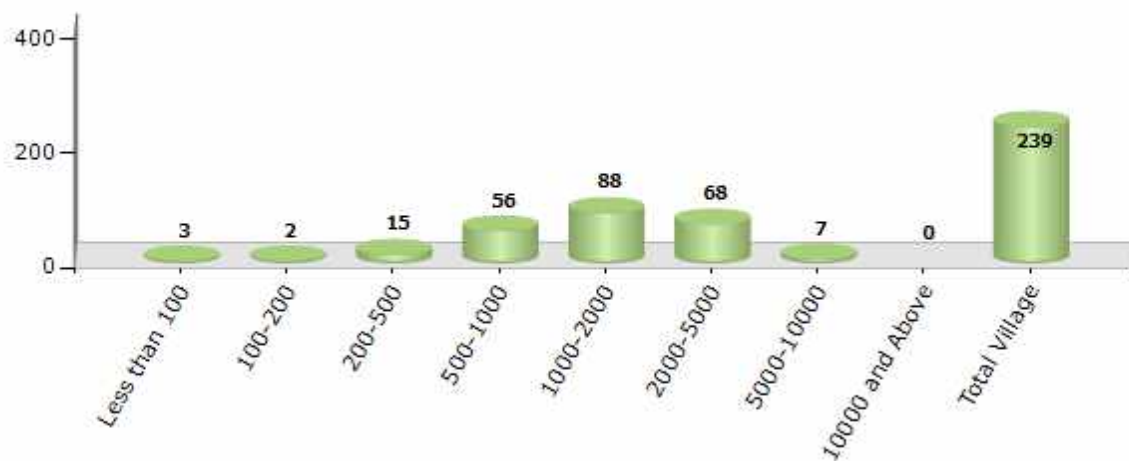
Contd....

Demographics

Number of Villages by Population Size - 2011

Less than 100	100-200	200-500	500-1000	1000-2000	2000-5000	5000-10000	10000 and Above	Total Village
3	2	15	56	88	68	7	0	239

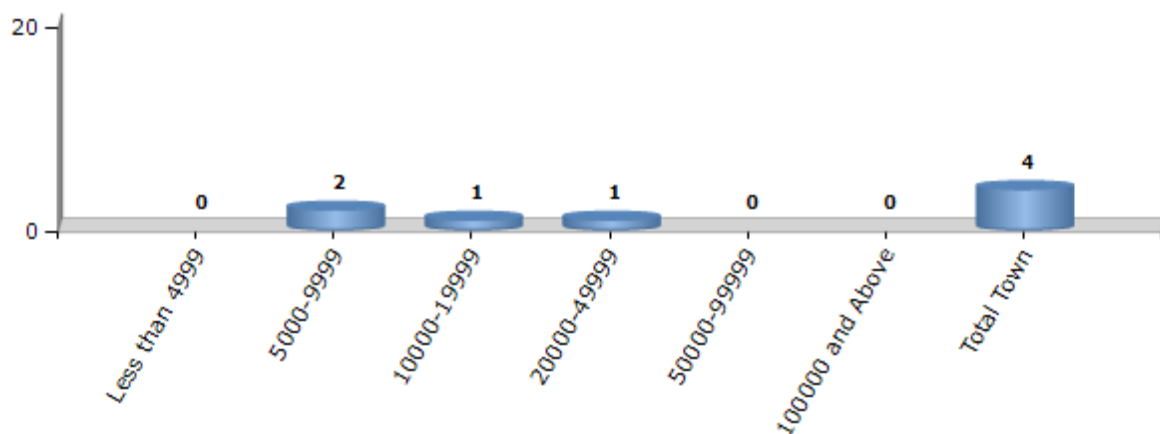
Number of Villages by Population Size - 2011



Number of Towns by Population Size - 2011

Less than 4999	5000-9999	10000-19999	20000-49999	50000-99999	100000 and Above	Total Town
0	2	1	1	0	0	4

Number of Towns by Population Size - 2011

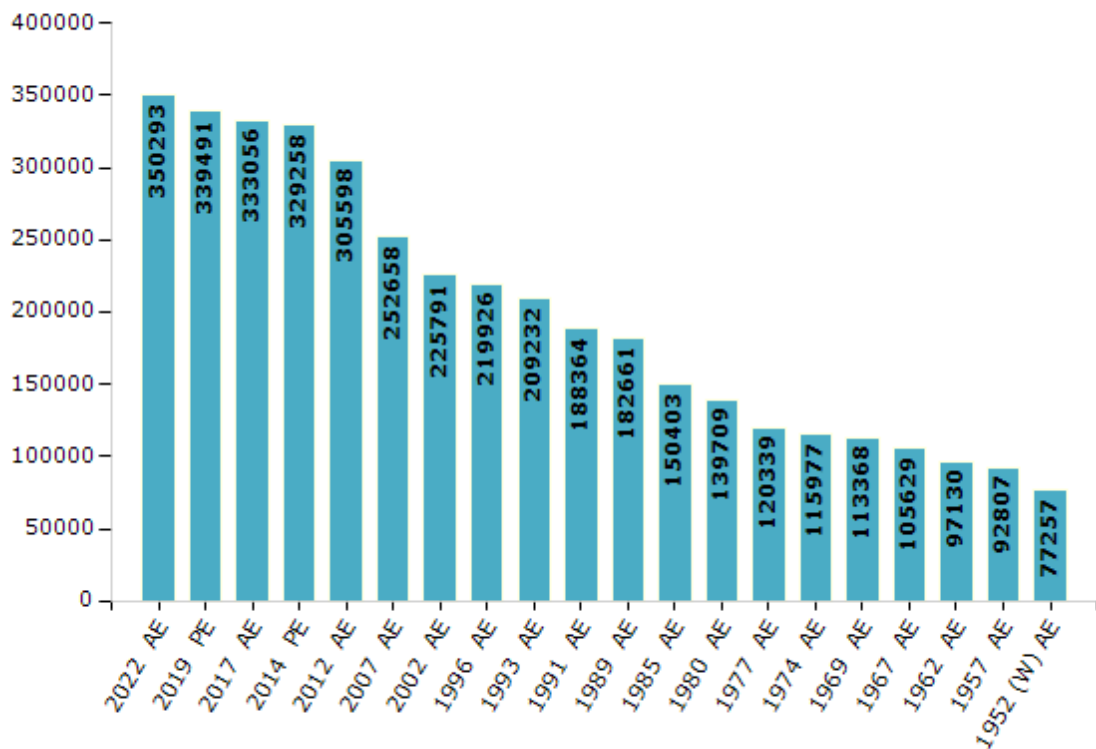


Electoral Features

Electors by Male & Female

Year	Male	Female	Others	Total	Year	Male	Female	Others	Total
2022 AE	189409	160873	11	350293	1991 AE	106244	82120	-	188364
2019 PE	182936	156536	19	339491	1989 AE	102077	80584	-	182661
2017 AE	178793	154240	23	333056	1985 AE	82722	67681	-	150403
2014 PE	179227	150031	0	329258	1980 AE	84074	55635	-	139709
2012 AE	168966	136620	12	305598	1977 AE	69203	51136	-	120339
2009 PE	-	-	-	-	1974 AE	62581	53396	-	115977
2007 AE	138309	114349	-	252658	1969 AE	62313	51055	-	113368
2004 PE	-	-	-	-	1967 AE	-	-	-	105629
2002 AE	125671	100120	-	225791	1962 AE	-	-	-	97130
1999 PE	-	-	-	-	1957 AE	-	-	-	92807
1996 AE	125359	94567	-	219926	1952 (W) AE	-	-	-	77257
1993 AE	115084	94148	-	209232					

Number of Electors



Note : AE : Assembly Election, PE : Assembly Segment of Parliamentary Election, (W) : Bhognipur West Cum Derapur

Historical Summary Election Results

Summary Result of Assembly Election - 2017

Candidate Name	Party	Votes	Votes %
Vinod Kumar Katiyar	BJP	71466	33.6
Dharpal Singh Bhadauria	BSP	52461	24.67
Yogendra Pal Singh	SP	48181	22.66
Juned Khan	PECP	18380	8.64
Ajay Singh Bhadauria	NINSHAD	11415	5.37
Neetam Sachan	INC	2833	1.33
Dharampal Singh	IND	1018	0.48
Col Vinod Kumar (Retd)	BIRK	962	0.45
Deewan Singh	BSCP	918	0.43
Sundar Lal Kisan	IND	755	0.36
Neeraj Shukla	IND	693	0.33
Om Prakash	BMUP	662	0.31
Jagram Singh	IND	554	0.26
Kilkil Sachan	IND	485	0.23
Mahendra Singh	NAPT	319	0.15
	NOTA	1565	0.74

Polling Station Level Election Results

Number and Name of Polling Stations (PS) (2022)

Number of Polling Stations	Name of Polling Stations	Number of Polling Stations	Name of Polling Stations
1	Primary School Thanwapur	22	Primary School Bamhanauti Kaksh No 2
2	Primary School Durjanpurva H. Bihar	23	Primary School Madanpur H. Baraur
3	Junior High School Bargwan	24	Patel Vidya Peeth Inter College Baraur Kaksh No 1
4	Primary School Rairamapur	25	Patel Vidya Peeth Inter College Baraur Kaksh No 2
5	Primary School Bihari	26	Patel Vidya Peeth Inter College Baraur Kaksh No 3
6	Junior High School Keshi Kaksh No 1	27	Patel Vidya Peeth Inter College Baraur Kaksh No 4
7	Junior High School Keshi Kaksh No 2	28	Primary School Meenapur Kaksh No 1
8	Primary School Kutra	29	Primary School Fajjabad Kaksh No 1
9	Junior High School Nigohi	30	Primary School Mundera
10	Primary School Maholiya	31	Primary School Dulichandrapur
11	Junior High School Dudiamau	32	Junior High School Barvarasulpur
12	Junior High School Bhajjapurva H. Todarpur	33	Primary School Jagammanpur
13	Primary School Kalenapur H. Kailai	34	Primary School Taranpur Kaksh No 1
14	Junior High School Hajipur H. Kailai	35	Primary School Angadpur Kaksh No 1
15	Junior High School Balika Vidyalaya Kailai Kaksh No 1	36	Primary School Angadpur Kaksh No 2
16	Junior High School Balika Vidyalaya Kailai Kaksh No 2	37	Primary School Balaharamau
17	Primary School Murlipur	38	Primary School Bivapur
18	Primary School Jalalpur	39	Pataleshwar Inter College Doharapur Kaksh No 1
19	Primary School Kishorpur At Saidalipur	40	Pataleshwar Inter College Doharapur Kaksh No 2
20	Junior High School Kishorpur	41	Primary School Dera H. Bedamau
21	Primary School Bamhanauti Kaksh No 1	42	Junior High School Tutuikhan

Contd....

Polling Station Level Election Results

Polling Station-wise Votes Secured by Overall Top Five Parties in Bhognipur Assembly in Assembly Election (AE) under Jalaun Parliamentary Constituency in Uttar Pradesh (2022)

Number of Polling Station	Winner - Rakesh Sachan (BJP)	Runner-up - Narendra Pal Singh (SP)	3rd - Juned Khan (BSP)	4th - Govind Kumar (INC)	5th - Ashutosh (AAP)	NOTA	Other	Total Votes Secured
36	179	249	8	0	4	0	2	442
37	228	163	39	0	1	3	5	439
38	147	157	61	3	1	1	2	372
39	135	74	402	4	1	8	7	631
40	345	99	14	5	6	1	3	473
41	273	71	69	5	2	9	20	449
42	108	22	51	3	14	1	7	206
43	139	66	109	15	23	2	6	360
44	325	103	125	6	16	8	8	591
45	227	23	32	2	1	4	10	299
46	311	111	65	0	0	3	4	494
47	128	96	40	1	0	2	2	269
48	139	142	79	0	2	0	2	364
49	104	65	4	1	4	4	5	187
50	199	132	249	4	2	5	6	597
51	143	146	14	4	10	6	8	331
52	362	65	88	1	2	2	7	527
53	243	99	64	1	6	6	4	423
54	127	230	163	0	3	3	10	536
55	329	130	22	4	12	3	6	506
56	291	156	72	4	14	5	8	550
57	213	65	109	1	16	1	3	408
58	179	100	161	1	12	3	8	464
59	198	68	63	7	74	5	13	428
60	286	100	4	1	2	4	11	408
61	136	226	54	1	7	2	5	431
62	127	49	108	2	4	2	2	294
63	275	165	97	5	10	0	7	559
64	111	45	100	2	0	3	2	263
65	238	43	206	2	2	3	9	503
66	218	61	323	5	2	2	4	615
67	89	184	17	1	0	0	3	294
68	295	73	185	7	1	5	4	570
69	342	30	140	6	4	3	1	526
70	442	58	54	8	11	9	20	602

Contd....

Polling Station Level Election Results

Winner, Runner-up and 3rd Party Position & Winning Margin According to Polling Stations in Bhognipur Assembly in Assembly Election (AE) under Jalaun Parliamentary Constituency in Uttar Pradesh (2022)

Polling Station Number	Winner Party	Winner Votes (%)	Runner-up Party	Runner-up Votes (%)	Winning Margin Votes (%)	Third Party	Third Party Votes (%)	Other Votes (%)
71	BJP	238 (45.95)	BSP	178 (34.36)	60 (11.59)	SP	87 (16.8)	15 (2.9)
72	BJP	219 (43.45)	BSP	196 (38.89)	23 (4.56)	SP	62 (12.3)	27 (5.36)
73	SP	246 (93.89)	BJP	8 (3.05)	238 (90.84)	BSP	5 (1.91)	3 (1.15)
74	BJP	273 (55.49)	BSP	135 (27.44)	138 (28.05)	SP	62 (12.6)	22 (4.47)
75	BJP	214 (58.31)	SP	70 (19.07)	144 (39.24)	BSP	61 (16.62)	22 (5.99)
76	BJP	212 (63.28)	SP	65 (19.4)	147 (43.88)	BSP	37 (11.04)	21 (6.27)
77	BJP	421 (63.12)	BSP	148 (22.19)	273 (40.93)	SP	81 (12.14)	17 (2.55)
78	SP	387 (55.6)	BSP	270 (38.79)	117 (16.81)	BJP	19 (2.73)	20 (2.87)
79	BSP	132 (35.29)	SP	124 (33.16)	8 (2.13)	BJP	105 (28.07)	13 (3.48)
80	BSP	245 (45.62)	BJP	138 (25.7)	107 (19.92)	SP	119 (22.16)	35 (6.52)
81	BSP	221 (47.94)	BJP	210 (45.55)	11 (2.39)	SP	24 (5.21)	6 (1.3)
82	BSP	378 (52.28)	SP	196 (27.11)	182 (25.17)	BJP	118 (16.32)	31 (4.29)
83	BJP	342 (50.89)	BSP	188 (27.98)	154 (22.91)	SP	131 (19.49)	11 (1.64)
84	BSP	163 (35.9)	BJP	151 (33.26)	12 (2.64)	SP	132 (29.07)	8 (1.76)
85	BJP	181 (41.04)	BSP	143 (32.43)	38 (8.61)	SP	107 (24.26)	10 (2.27)
86	BJP	210 (44.3)	BSP	201 (42.41)	9 (1.89)	SP	56 (11.81)	7 (1.48)
87	BJP	295 (58.19)	SP	107 (21.1)	188 (37.09)	BSP	94 (18.54)	11 (2.17)
88	BSP	350 (54.52)	BJP	154 (23.99)	196 (30.53)	SP	126 (19.63)	12 (1.87)
89	SP	271 (47.54)	BJP	193 (33.86)	78 (13.68)	BSP	94 (16.49)	12 (2.11)
90	BJP	192 (40.76)	BSP	150 (31.85)	42 (8.91)	SP	125 (26.54)	4 (0.85)
91	BJP	508 (72.99)	SP	103 (14.8)	405 (58.19)	BSP	65 (9.34)	20 (2.87)
92	BSP	187 (43.59)	BJP	186 (43.36)	1 (0.23)	SP	48 (11.19)	8 (1.86)
93	BJP	178 (48.37)	BSP	141 (38.32)	37 (10.05)	SP	44 (11.96)	5 (1.36)
94	BJP	313 (44.65)	SP	200 (28.53)	113 (16.12)	BSP	168 (23.97)	20 (2.85)
95	BJP	391 (73.77)	SP	109 (20.57)	282 (53.2)	BSP	18 (3.4)	12 (2.26)
96	SP	168 (38.1)	BSP	145 (32.88)	23 (5.22)	BJP	122 (27.66)	6 (1.36)
97	BJP	348 (75.98)	SP	49 (10.7)	299 (65.28)	BSP	42 (9.17)	19 (4.15)
98	BSP	156 (37.68)	BJP	149 (35.99)	7 (1.69)	SP	101 (24.4)	8 (1.93)
99	BJP	304 (51.09)	SP	143 (24.03)	161 (27.06)	BSP	119 (20)	29 (4.87)
100	BJP	329 (65.67)	SP	83 (16.57)	246 (49.1)	BSP	79 (15.77)	10 (2)
101	BJP	291 (66.44)	SP	131 (29.91)	160 (36.53)	BSP	8 (1.83)	8 (1.83)
102	BJP	412 (78.93)	SP	71 (13.6)	341 (65.33)	BSP	28 (5.36)	11 (2.11)
103	BJP	298 (67.42)	SP	114 (25.79)	184 (41.63)	BSP	21 (4.75)	9 (2.04)
104	BJP	192 (50.53)	SP	140 (36.84)	52 (13.69)	BSP	38 (10)	10 (2.63)
105	SP	234 (48.45)	BJP	220 (45.55)	14 (2.9)	BSP	16 (3.31)	13 (2.69)

Contd....

Socio-Economic Amenities - Rural

Access to Education Facilities

Particulars	Number of Villages (% of Population)				
	Available	Not Available	If Not Available (Distance of Nearest Facility)		
			A	B	C
Govt. Primary School	225 (97)	14 (3)	4 (1)	0 (0)	0 (0)
Private Primary School	21 (16)	218 (84)	1 (0)	1 (0)	0 (0)
Govt. Middle School	140 (72)	99 (28)	33 (7)	8 (2)	7 (2)
Private Middle School	21 (13)	218 (87)	10 (2)	2 (0)	0 (0)
Govt. Secondary School	15 (11)	224 (89)	67 (26)	48 (17)	11 (5)
Private Secondary School	16 (11)	223 (89)	35 (12)	12 (4)	0 (0)
Govt. Senior Secondary School	15 (12)	224 (88)	70 (26)	57 (21)	15 (6)
Private Senior Secondary School	7 (6)	232 (94)	29 (10)	12 (5)	1 (0)
Govt. Arts and Science Degree College	1 (1)	238 (99)	11 (5)	10 (5)	33 (12)
Private Arts and Science Degree College	9 (8)	230 (92)	39 (15)	67 (24)	21 (9)
Govt. Engineering College	0 (0)	239 (100)	1 (0)	0 (0)	81 (28)
Private Engineering College	1 (1)	238 (99)	1 (0)	4 (3)	116 (50)
Govt. Medicine College	1 (1)	238 (99)	1 (1)	3 (1)	181 (72)
Private Medicine College	0 (0)	239 (100)	0 (0)	1 (0)	15 (8)
Govt. Management Institute	0 (0)	239 (100)	1 (1)	0 (0)	70 (26)
Private Management Institute	0 (0)	239 (100)	1 (1)	0 (0)	114 (47)
Govt. Polytechnic	0 (0)	239 (100)	0 (0)	3 (1)	183 (73)
Private Polytechnic	0 (0)	239 (100)	0 (0)	0 (0)	16 (9)
Govt. Vocational Training School/ITI	0 (0)	239 (100)	16 (7)	23 (7)	146 (59)
Private Vocational Training School/ITI	0 (0)	239 (100)	0 (0)	0 (0)	16 (8)
Govt. Non Formal Training Centre	3 (3)	236 (97)	12 (4)	48 (14)	89 (38)
Private Non Formal Training Centre	1 (1)	238 (99)	0 (0)	1 (0)	7 (3)
Govt. School For Disabled	0 (0)	239 (100)	1 (0)	1 (0)	140 (56)
Private School For Disabled	0 (0)	239 (100)	0 (0)	0 (0)	6 (2)
Government Others	0 (0)	239 (100)	0 (0)	0 (0)	0 (0)
Private Others	1 (0)	238 (100)	0 (0)	0 (0)	0 (0)

Note : Distance A : Less than 5 km; B : Between 5-10 km; C : 10+ km.; Source : Data Analysis is based on 2011 Census.

DISCLAIMER

The Terms of Use and Disclaimer of Datanet India Private Limited (hereinafter referred to as "Datanet") for use of this analysis report of **Bhognipur Assembly Constituency (Bhognipur Vidhan Sabha) :-**

1. **Assembly Factbook™** is a Registered Trade Mark owned by Datanet.
2. All the maps are sketched and graphical representation only and have not been drawn to the scale and also not to represent the actual geographical area or boundary of the unit.
3. The data for the aforesaid analysis is based on authentic sources and has been culled from the various publications of Census, CSO and NSSO for district and block level data, various central and state government departments, Central & State Elections Commissions and the concerned Returning Officers' releases, Electoral Rolls, Election results and allied publications, internal assessment, surveys, estimates and analysis. Therefore, certain adjustment of data at micro level may have been done to arrive closer to the macro data.
4. Data have been provided on an "As Is" and "As AVAILABLE" basis
5. The colours shown in the maps or diagram and charts of a particular party, alliance or AC are indicative and do not represent them.
6. This publication which includes maps, sheets, graphs and data would be the property under copyright of Datanet only. The user may use these for its internal study, analysis and research purposes. It's public display, re-selling or any commercial uses by the user are not allowed.
7. Datanet has taken due care and caution in compilation and processing of data and allied information, but does not guarantee the accuracy, adequacy or completeness of any information/analysis and will be not responsible for any errors or omissions or for the results obtained from the use of such information/analysis.
8. All the contents for the publication have been culled from various authentic sources and Datanet reasonably believes such sources to be reliable, but does not make any representations, express or implied as to the accuracy or fitness of use of such information. The information or contents of the information/analysis do not constitute advice and should not be relied upon in making (or refraining from making) any decision. Any reliance placed upon the information provided by Datanet is the sole responsibility and strictly at the user's risk.
9. In no event will Datanet be liable for any damages (including, without limitation, damages for loss of business projects, or loss of profits) arising in contract, tort or otherwise from the use of or inability to use any of its contents, or from any action taken (or refrained from being taken) as a result of using the analysis or any of its contents. Datanet its directors, owners, editors, officials, employees, distributor and agents or any associate will not be liable for any errors in the information contained or any consequences arising from the use of the contents of the provided information/analysis.
10. If any provision of these terms and conditions is held invalid or illegal or unenforceable for any reason by any court of competent jurisdiction, such provision shall be severed and the remainder of provisions of the terms and conditions shall continue in full force and effect as if the Term of Use had been executed with the invalid, illegal or unenforceable provision eliminated.
11. If there are any discrepancies in the information provided, please bring it to attention of Datanet for suitable rectification measures.

Buy Online This Complete Book At
Datanet India eBooks Store

www.indiastatpublications.com

or go directly at

[http://www.indiastatpublications.com/
Assembly_factbook/Uttar Pradesh/Jalaun/ Bhognipur](http://www.indiastatpublications.com/Assembly_factbook/Uttar%20Pradesh/Jalaun/Bhognipur)

 **indiastat**elections

ISBN : 978-93-5822-469-6

