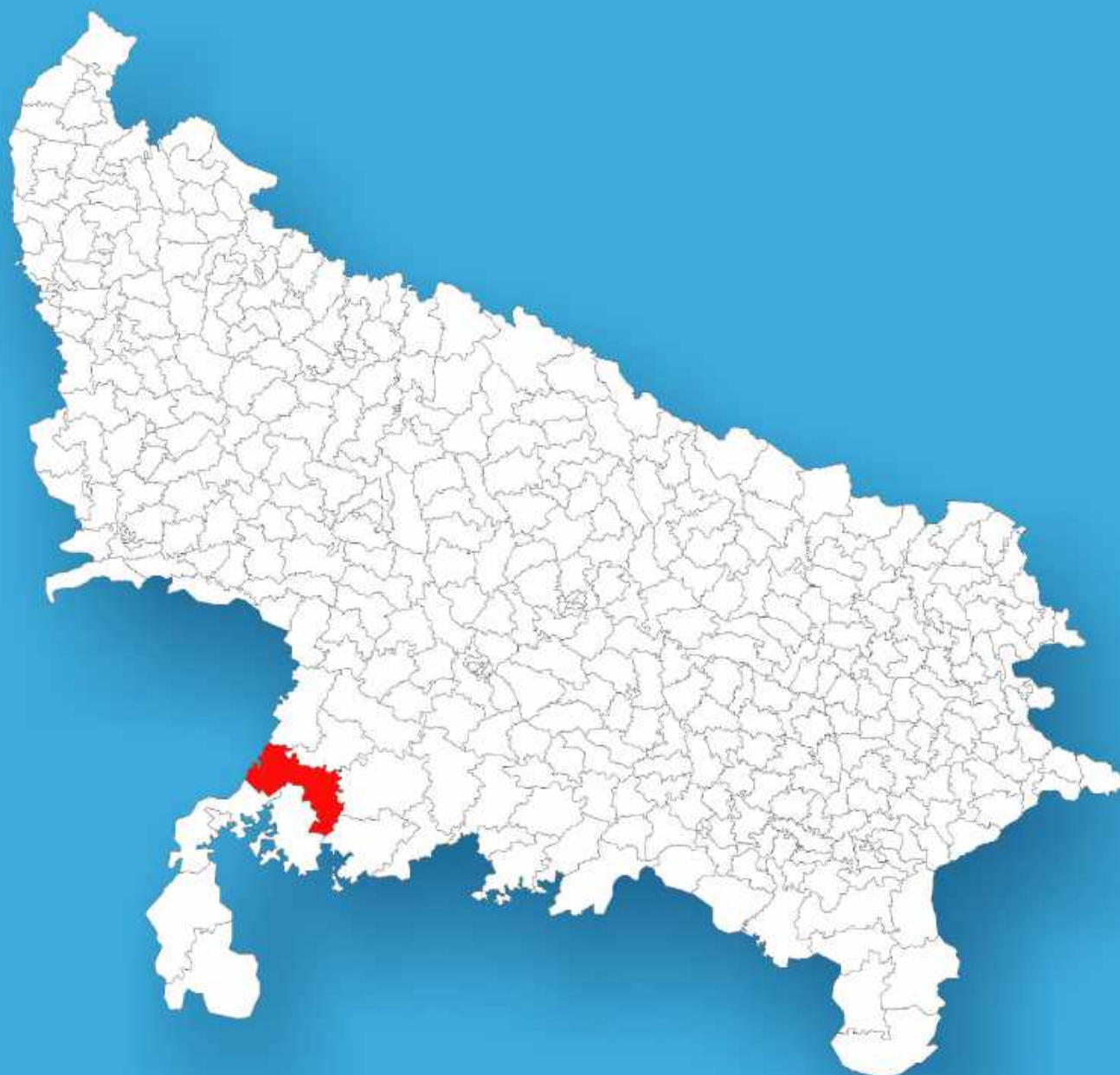




Uttar Pradesh

# Assembly Factbook™

Garautha Assembly Constituency



Key Electoral Data of Garautha  
Assembly Constituency (Vidhan Sabha)

Uttar Pradesh

# **Assembly Factbook™**

Garautha Assembly Constituency



Garautha Vidhan Sabha

**Editor & Director**

Dr. R.K. Thukral

**Research Editor**

Dr. Shafeeq Rahman

**Compiled, Researched and Published by  
Datanet India Pvt. Ltd.**

D-100, 1st Floor,

Okhla Industrial Area, Phase-I,

New Delhi- 110020.

Ph.: 91-11- 43580781-84

Email : support@indiastatpublications.com

Website : www.indiastatelections.com

**Online Book Store :**

www.indiastatpublications.com

**Report No. :** AFB/UP-225-0125

**ISBN :** 978-93-5905-205-2

**First Edition :** January, 2018

**Eighth Updated Edition :** January, 2025

**Price :** Rs.11500/-

US\$ 310

**© Datanet India Pvt. Ltd.**

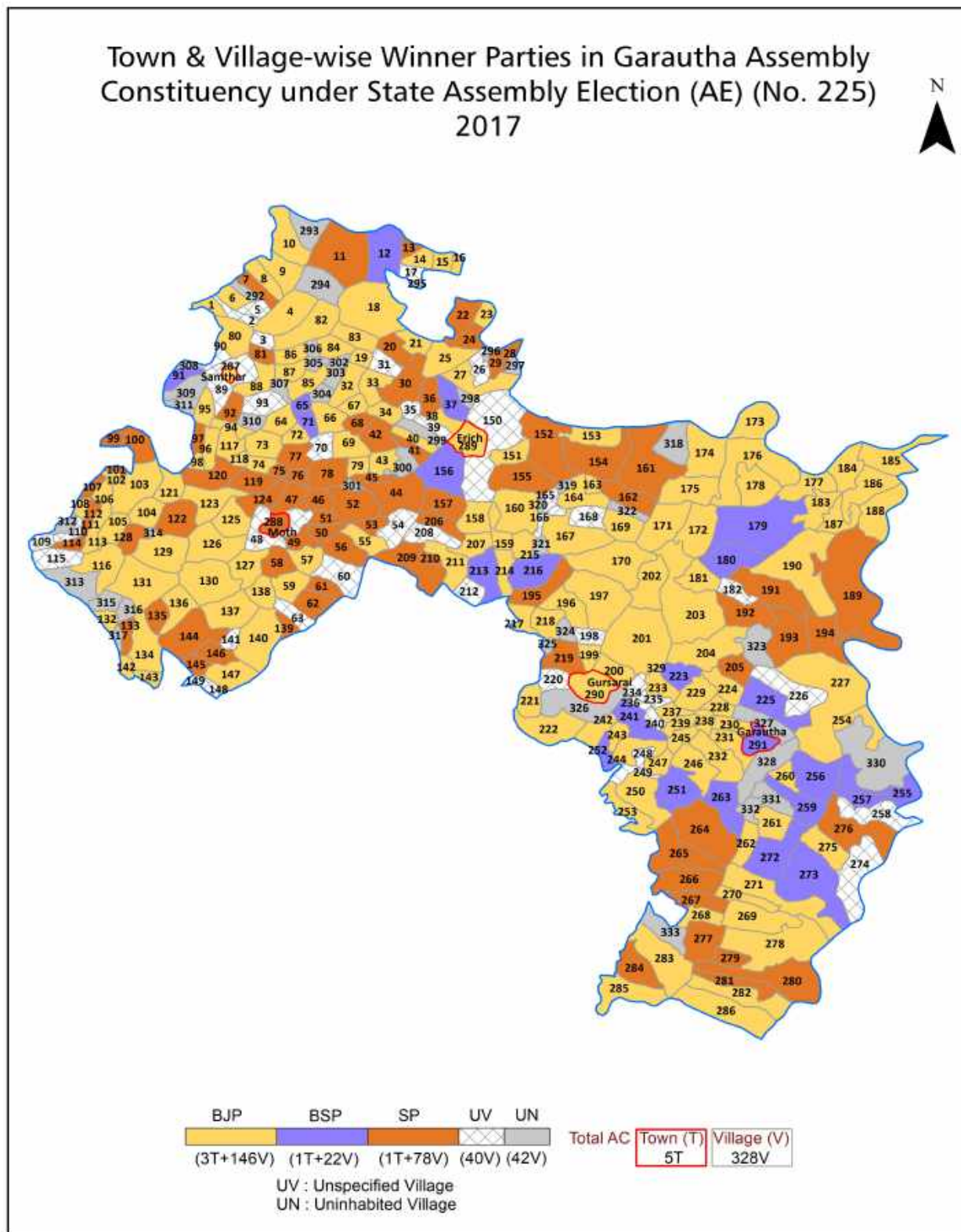
All rights reserved. No part of this book may be reproduced, stored in a retrieval system or transmitted in any form or by any means, mechanical photocopying, photographing, scanning, recording or otherwise without the prior written permission of the publisher. Please refer to Disclaimer at page no. 347 for the use of this publication.

Printed in India

No.	Particulars	Page No.
	<b>Introduction</b>	
1	Assembly Constituency - (Vidhan Sabha) at a Glance   Features of Assembly as per Delimitation Commission of India (2008)	1-2
	<b>Location and Political Maps</b>	
2	Location Map   Boundaries of Assembly Constituency - (Vidhan Sabha) in District   Boundaries of Assembly Constituency under Parliamentary Constituency - (Lok Sabha)   Town & Village-wise Winner Parties-2024, 2022, 2019, 2017, 2014, 2012 and 2009	3-11
	<b>Administrative Setup (2011)</b>	
3	District   Sub-district   Towns   Villages   Inhabited Villages   Uninhabited Villages   Village Panchayat   Intermediate Panchayat	12-26
	<b>Demographics (2011)</b>	
4	Population   Households   Rural/Urban Population   Towns and Villages by Population Size   Sex Ratio (Total & 0-6 Years)   Religious Population   Social Population   Literacy Rate	27-28
	<b>Electoral Features</b>	
5	Important Dates of Last Elections Held   Electors by Gender   Service Electors   Voters   Voters Turnout   Polling Stations & Average Number of Electors per Polling Station   Electors by Age Group   Present Elected Representatives	29-34
	<b>Historical Summary Election Results</b>	
6	Vote Share of Major Parties   Winning Margin (Number & Percentage)   Polarity of Parties   Summary Result of Assembly Segment of Parliamentary Election 2024, 2019, 2014, 2009, 2004 and 1999   Summary Result of Assembly Elections 2022, 2017, 2012, 2007, 2002, 1996, 1993, 1991, 1989, 1985, 1980, 1977, 1974, 1969, 1967, 1962, 1957 and 1952	35-60
	<b>Polling Station Level Election Results</b>	
7	Name and Number of Polling Station 2024, 2022, 2019, 2017, 2014, 2012 and 2009   Polling Station-wise Electors, Voters & Voters Turnout 2024, 2022, 2019, 2017, 2014, 2012 and 2009   Polling Station wise Elections Results 2024, 2022, 2019, 2017, 2014, 2012 and 2009	61-300
8	<b>Panchayat and Local Bodies Election Results</b> Panchayat Result 2015   Urban Local Bodies Result 2012	301-325
	<b>Share of Assembly Constituency</b>	
9	Share of Assembly Constituency - (Vidhan Sabha) in State, District and Parliamentary Constituency - (Lok Sabha)	326
	<b>Socio-Economic Amenities (2011)</b>	
10	Access to Administrative Units   Agricultural, Manufacturing and Industrial Commodities   Demographic Indicators   Education   Health & Manpower   Drinking Water Supply   Sanitation   Entertainment and Recreations Infrastructure   Power   Food Allocation Distribution and Marketing of Agriculture Commodities Infrastructure   Transport and Road Infrastructure   Communication   Banking and Financial Services   Land Use   Irrigation Source	328-342
11	<b>Abbreviation &amp; Sources</b>	343-346
12	<b>Disclaimer</b>	347



## Location & Political Map



## Administrative Setup

### List of Village Panchayat & Intermediate Panchayat (Block) Name - 2011

Village Name	Village Panchayat Name	Intermediate Panchayat Name
Ahraura	Ahraura	Bamaur
Ahroli	Todi	Moth
Aira	Imaliya State	Moth
Ajneri	Madori	Bamaur
Alam Pura	Alampura	Bamaur
Amali	Amli	Gursarai
Amgaon	Amgaon	Moth
Amkhera	Jaura	Moth
Ammargarh	Ambargarh	Chirgaon
Amraukh	Amraukh	Moth
Angthari	Pahadpur State	Moth
Arjara	Baraura	Bamaur
Asta	Asta	Bamaur
Ata	Ata	Moth
Atariya	Atariya	Moth
Bachheh	Bacheh	Bamaur
Badaira	Badera	Moth
Badokhari	Badokhari	Moth
Baghonia	Bhaura Ghat	Moth
Bahadur Pur	Bahadurpur	Moth
Baidora	Imaliya State	Moth
Bajeta	Barnaya	Moth
Bajhera Estate	Khajuri	Moth
Bakuwn Bujur	Barua Bujurg	Chirgaon
Bamhroli	Bamhrauli	Moth
Bamor	Bamaur	Bamaur
Bamrauli Estate	Kadaur	Moth
Bangari	Bangari	Moth
Bangra	Bangra	Gursarai

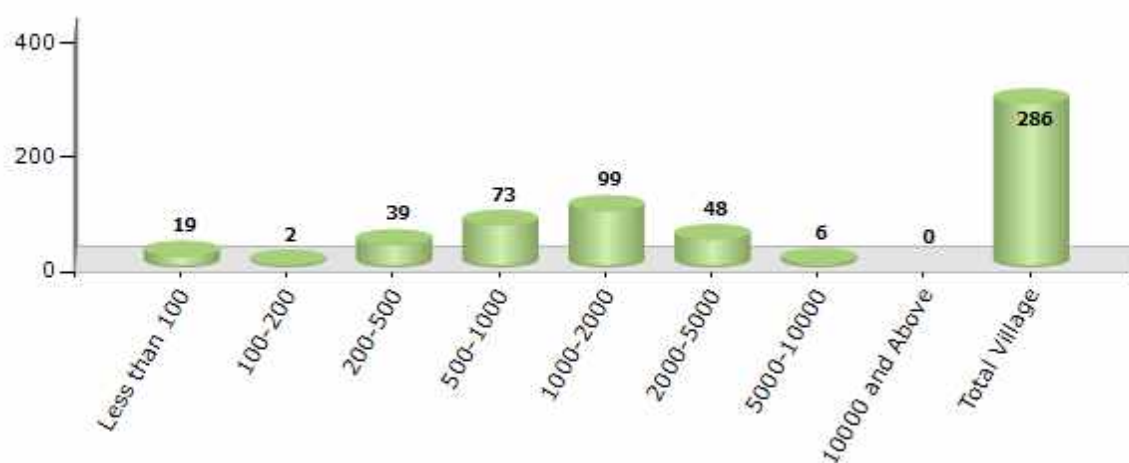
Contd....

## Demographics

### Number of Villages by Population Size - 2011

Less than 100	100-200	200-500	500-1000	1000-2000	2000-5000	5000-10000	10000 and Above	Total Village
19	2	39	73	99	48	6	0	286

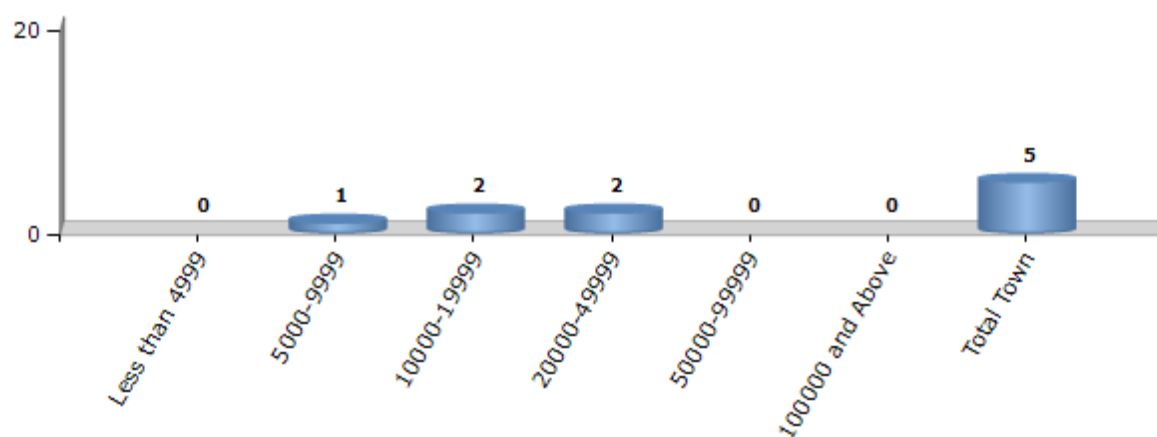
Number of Villages by Population Size - 2011



### Number of Towns by Population Size - 2011

Less than 4999	5000-9999	10000-19999	20000-49999	50000-99999	100000 and Above	Total Town
0	1	2	2	0	0	5

Number of Towns by Population Size - 2011

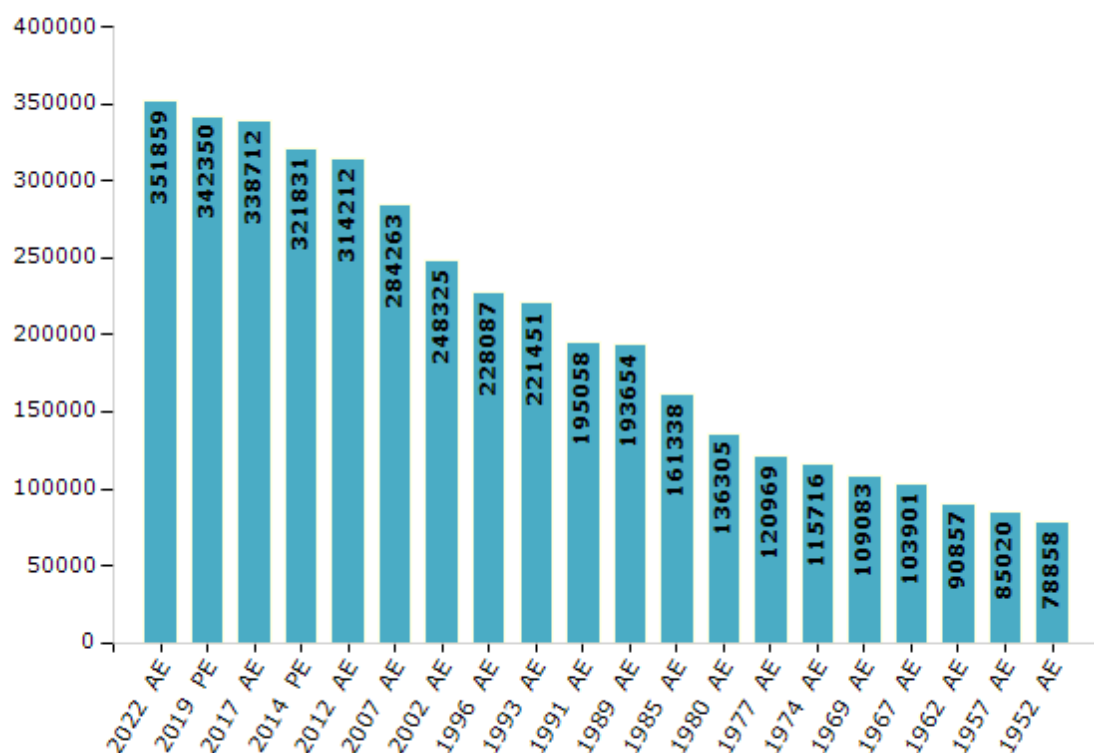


## Electoral Features

### Electors by Male & Female

Year	Male	Female	Others	Total	Year	Male	Female	Others	Total
2022 AE	188443	163403	13	351859	1991 AE	105422	89636	-	195058
2019 PE	184242	158093	15	342350	1989 AE	104580	89074	-	193654
2017 AE	182484	156216	12	338712	1985 AE	85400	75938	-	161338
2014 PE	176319	145512	0	321831	1980 AE	69561	66744	-	136305
2012 AE	171022	143186	4	314212	1977 AE	61489	59480	-	120969
2009 PE	-	-	-	-	1974 AE	57989	57727	-	115716
2007 AE	153608	130655	-	284263	1969 AE	54780	54303	-	109083
2004 PE	-	-	-	-	1967 AE	-	-	-	103901
2002 AE	135411	112914	-	248325	1962 AE	-	-	-	90857
1999 PE	-	-	-	-	1957 AE	-	-	-	85020
1996 AE	123020	105067	-	228087	1952 AE	-	-	-	78858
1993 AE	118914	102537	-	221451					

Number of Electors



**Note :** AE : Assembly Election, PE : Assembly Segment of Parliamentary Election

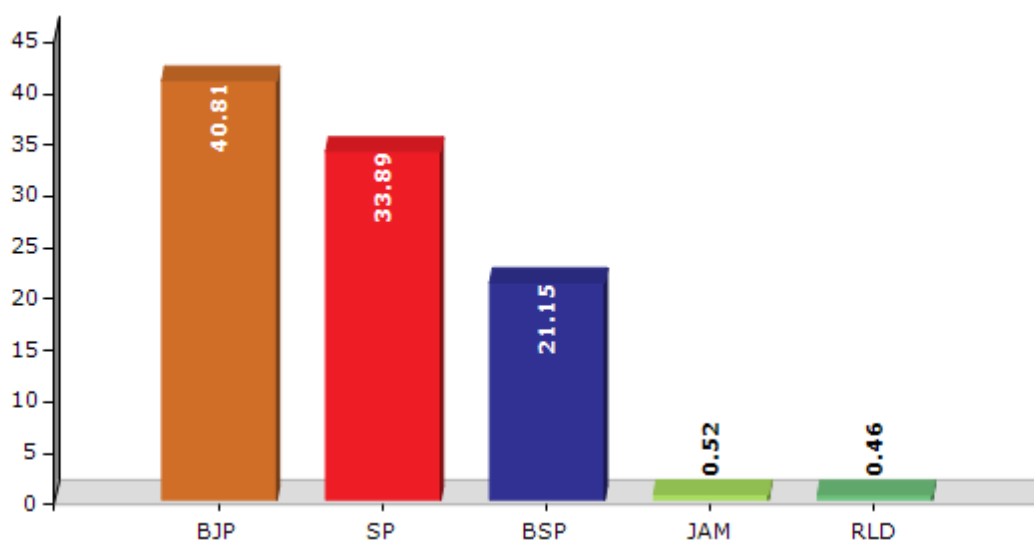


## Historical Summary Election Results

### Summary Result of Assembly Election - 2017

Candidate Name	Party	Votes	Votes %
Jawahar Lal Rajpoot	BJP	93378	40.81
Deep Narayan Singh (Deepak Yadav)	SP	77547	33.89
Dr. Arun Kumar Mishra	BSP	48387	21.15
Rajendra Pal	JAM	1197	0.52
Gulab Singh	RLD	1061	0.46
Amar Singh (Fauji)	VKP	926	0.4
Ramgopal	IND	831	0.36
Madhupal Singh	IND	789	0.34
Sushanti Yadav	IND	691	0.3
Gyadeen	IND	522	0.23
Balaram Verma	SWAJANPA	492	0.22
Atmaram	BSCP	321	0.14
	NOTA	2645	1.16

Votes Percentage of Top Parties - 2017



## Polling Station Level Election Results

### Number and Name of Polling Stations (PS) (2022)

Number of Polling Stations	Name of Polling Stations	Number of Polling Stations	Name of Polling Stations
1	U.P.S (1 To 8) Chhewata -1	22	P.S. Madorakala
2	U.P.S (1 To 8) Chhewata -2	23	P.S. Tigrakala
3	P.S. Dibiyapur	24	U.P.S (1 To 8) Imiliya State
4	U.P.S (1 To 8) Ata	25	U.P.S (1 To 8) Aira
5	P.S. Sajauni	26	U.P.S. Sesa
6	U.P.S (1 To 8) Buderakala	27	P.S. Sesa
7	Naveen P.S. Pirauna	28	P.S.Kanaichha
8	U.P.S. Buderaghat	29	U.P.S (1 To 8) Kharaila
9	P.S. Lohagarh-1	30	P.S. Kashipura
10	P.S. Lohagarh-2	31	P.S. Jarha Kala
11	U.P.S Lohagarhpartpart-1	32	P.S. Maharajganj Dheri
12	U.P.S Lohagarhpartpart-2	33	U.P.S Maharajganj Dheri
13	P.S. Lohagarhpartpart-3	34	P.S. Dhera
14	P.S. Lohagarhpartpart-4	35	P.S., Badaira
15	U.P.S Sersa Part-1	36	U.P.S (1 To 8) Khakal
16	U.P.S Sersa Part-2	37	Subhash Int Collage Poonchh Part-1
17	U.P.S Sersa Part-3	38	Subhash Int Collage Poonchh Part-2
18	P.S. Sesra	39	Subhash Int Collage Poonchh Part-3
19	P.S.Ujyarpura	40	Bhagirath Int Coll. Poonch Part-1
20	U.P.S (1 To 8) Karhi	41	Bhagirath Int Coll. Poonch Part-2
21	P.S. Dhingpura	42	Bhagirath Int Coll. Poonch Part-3

Contd....

## Polling Station Level Election Results

### Polling Station-wise Votes Secured by Overall Top Five Parties in Garautha Assembly in Assembly Election (AE) under Jalaun Parliamentary Constituency in Uttar Pradesh (2022)

Number of Polling Station	Winner - Jawahar Lal Rajput (BJP)	Runner-up - Deep Narayan Singh (Deepak Yadav) (SP)	3rd - Bira Singh (BSP)	4th - Neha (INC)	5th - Rajendra Pal (JANADIP)	NOTA	Other	Total Votes Secured
36	163	113	37	2	0	3	5	323
37	258	385	2	0	1	3	4	653
38	240	361	7	3	2	6	8	627
39	193	368	1	2	0	3	3	570
40	256	168	173	3	1	5	20	626
41	291	194	141	11	17	10	18	682
42	321	291	10	5	0	1	5	633
43	358	224	62	14	0	10	15	683
44	211	95	62	4	7	6	10	395
45	327	21	1	0	0	1	0	350
46	16	53	65	0	0	1	2	137
47	231	239	83	26	18	4	17	618
48	304	158	1	1	2	7	3	476
49	213	223	88	4	2	4	10	544
50	176	53	333	9	61	5	38	675
51	268	71	181	5	0	6	8	539
52	353	76	24	3	0	4	10	470
53	86	316	89	6	7	6	9	519
54	76	357	23	3	21	0	15	495
55	257	148	21	2	78	13	10	529
56	246	138	42	2	4	3	7	442
57	131	124	222	7	1	2	12	499
58	208	123	12	4	2	0	5	354
59	92	124	38	4	1	1	2	262
60	366	152	29	8	3	5	8	571
61	316	194	32	5	4	5	5	561
62	387	128	8	6	6	7	4	546
63	462	80	15	6	1	5	4	573
64	351	68	16	5	2	5	6	453
65	462	228	6	5	2	8	7	718
66	407	47	0	6	0	5	1	466
67	299	148	3	8	6	4	4	472
68	144	175	251	3	6	4	18	601
69	369	238	13	4	23	6	13	666
70	202	113	99	6	2	4	9	435

Contd....

## Polling Station Level Election Results

**Winner, Runner-up and 3rd Party Position & Winning Margin According to Polling Stations in Garautha Assembly in Assembly Election (AE) under Jalaun Parliamentary Constituency in Uttar Pradesh (2022)**

Polling Station Number	Winner Party	Winner Votes (%)	Runner-up Party	Runner-up Votes (%)	Winning Margin Votes (%)	Third Party	Third Party Votes (%)	Other Votes (%)
71	BJP	237 (47.4)	SP	224 (44.8)	13 (2.6)	INC	15 (3)	24 (4.8)
72	BJP	353 (66.48)	SP	145 (27.31)	208 (39.17)	BSP	11 (2.07)	22 (4.14)
73	BJP	300 (67.26)	SP	101 (22.65)	199 (44.61)	BSP	28 (6.28)	17 (3.81)
74	BJP	324 (55.86)	SP	148 (25.52)	176 (30.34)	BSP	82 (14.14)	26 (4.48)
75	BJP	242 (47.64)	SP	214 (42.13)	28 (5.51)	BSP	25 (4.92)	27 (5.31)
76	BJP	308 (58.56)	SP	200 (38.02)	108 (20.54)	INC	4 (0.76)	14 (2.66)
77	BJP	389 (64.09)	SP	192 (31.63)	197 (32.46)	INC	6 (0.99)	20 (3.29)
78	SP	229 (32.25)	BSP	229 (32.25)	0 (0)	BJP	164 (23.1)	88 (12.39)
79	BJP	356 (46.66)	SP	218 (28.57)	138 (18.09)	BSP	148 (19.4)	41 (5.37)
80	BJP	336 (59.89)	SP	171 (30.48)	165 (29.41)	BSP	31 (5.53)	23 (4.1)
81	BJP	243 (33.38)	BSP	232 (31.87)	11 (1.51)	SP	178 (24.45)	75 (10.3)
82	BJP	160 (45.07)	SP	105 (29.58)	55 (15.49)	BSP	72 (20.28)	18 (5.07)
83	SP	224 (47.36)	BJP	175 (37)	49 (10.36)	BSP	57 (12.05)	17 (3.59)
84	BJP	365 (47.9)	BSP	222 (29.13)	143 (18.77)	SP	150 (19.69)	25 (3.28)
85	BJP	404 (71.38)	SP	139 (24.56)	265 (46.82)	AAP	9 (1.59)	14 (2.47)
86	SP	432 (71.76)	BSP	110 (18.27)	322 (53.49)	BJP	41 (6.81)	19 (3.16)
87	BJP	357 (54.92)	SP	156 (24)	201 (30.92)	BSP	97 (14.92)	40 (6.15)
88	BJP	302 (55.93)	SP	135 (25)	167 (30.93)	BSP	47 (8.7)	56 (10.37)
89	BJP	343 (63.52)	SP	90 (16.67)	253 (46.85)	BSP	89 (16.48)	18 (3.33)
90	BJP	301 (53.18)	SP	182 (32.16)	119 (21.02)	BSP	73 (12.9)	10 (1.77)
91	SP	237 (45.93)	BJP	218 (42.25)	19 (3.68)	BSP	33 (6.4)	28 (5.43)
92	SP	206 (46.82)	BJP	189 (42.95)	17 (3.87)	BSP	30 (6.82)	15 (3.41)
93	SP	358 (71.6)	BJP	108 (21.6)	250 (50)	BSP	16 (3.2)	18 (3.6)
94	SP	222 (41.73)	BSP	170 (31.95)	52 (9.78)	BJP	113 (21.24)	27 (5.08)
95	BJP	480 (78.3)	SP	106 (17.29)	374 (61.01)	BSP	6 (0.98)	21 (3.43)
96	SP	284 (49.91)	BJP	136 (23.9)	148 (26.01)	BSP	126 (22.14)	23 (4.04)
97	BJP	251 (44.27)	BSP	161 (28.4)	90 (15.87)	SP	131 (23.1)	24 (4.23)
98	BJP	434 (58.89)	SP	230 (31.21)	204 (27.68)	BSP	37 (5.02)	36 (4.88)
99	BJP	301 (53.27)	SP	137 (24.25)	164 (29.02)	BSP	104 (18.41)	23 (4.07)
100	SP	390 (68.3)	BJP	102 (17.86)	288 (50.44)	BSP	59 (10.33)	20 (3.5)
101	SP	314 (82.2)	BJP	44 (11.52)	270 (70.68)	BSP	16 (4.19)	8 (2.09)
102	BJP	226 (53.05)	BSP	142 (33.33)	84 (19.72)	SP	51 (11.97)	7 (1.64)
103	BJP	430 (79.93)	SP	56 (10.41)	374 (69.52)	BSP	36 (6.69)	16 (2.97)
104	BSP	213 (41.93)	SP	168 (33.07)	45 (8.86)	BJP	112 (22.05)	15 (2.95)
105	BSP	179 (41.24)	SP	156 (35.94)	23 (5.3)	BJP	80 (18.43)	19 (4.38)

Contd....

## Socio-Economic Amenities - Rural

### Access to Education Facilities

Particulars	Number of Villages (% of Population)				
	Available	Not Available	If Not Available (Distance of Nearest Facility)		
			A	B	C
Govt. Primary School	259 (97)	27 (3)	10 (0)	1 (0)	0 (0)
Private Primary School	13 (7)	273 (93)	2 (0)	0 (0)	0 (0)
Govt. Middle School	161 (76)	125 (24)	68 (11)	13 (2)	5 (1)
Private Middle School	9 (6)	277 (94)	3 (2)	1 (0)	1 (0)
Govt. Secondary School	11 (8)	275 (92)	29 (8)	82 (25)	69 (23)
Private Secondary School	10 (8)	276 (92)	6 (4)	9 (3)	5 (3)
Govt. Senior Secondary School	6 (4)	280 (96)	21 (4)	73 (26)	84 (30)
Private Senior Secondary School	7 (5)	279 (95)	9 (5)	19 (6)	9 (3)
Govt. Arts and Science Degree College	0 (0)	286 (100)	5 (1)	27 (10)	122 (44)
Private Arts and Science Degree College	3 (0)	283 (100)	9 (3)	26 (11)	29 (9)
Govt. Engineering College	0 (0)	286 (100)	1 (0)	11 (3)	205 (71)
Private Engineering College	0 (0)	286 (100)	1 (2)	2 (0)	10 (3)
Govt. Medicine College	5 (4)	281 (96)	5 (1)	20 (6)	197 (69)
Private Medicine College	0 (0)	286 (100)	1 (0)	0 (0)	3 (1)
Govt. Management Institute	0 (0)	286 (100)	3 (0)	5 (2)	172 (60)
Private Management Institute	0 (0)	286 (100)	1 (2)	2 (1)	9 (3)
Govt. Polytechnic	0 (0)	286 (100)	0 (0)	4 (2)	216 (73)
Private Polytechnic	0 (0)	286 (100)	1 (2)	3 (2)	7 (2)
Govt. Vocational Training School/ITI	0 (0)	286 (100)	2 (1)	7 (2)	190 (67)
Private Vocational Training School/ITI	1 (0)	285 (100)	3 (3)	2 (2)	32 (9)
Govt. Non Formal Training Centre	21 (10)	265 (90)	4 (1)	17 (4)	107 (37)
Private Non Formal Training Centre	2 (1)	284 (99)	1 (2)	1 (1)	4 (1)
Govt. School For Disabled	1 (0)	285 (100)	0 (0)	3 (2)	121 (40)
Private School For Disabled	0 (0)	286 (100)	1 (2)	0 (0)	16 (5)
Government Others	0 (0)	286 (100)	1 (0)	1 (0)	7 (3)
Private Others	0 (0)	286 (100)	1 (2)	0 (0)	1 (0)

Note : Distance A : Less than 5 km; B : Between 5-10 km; C : 10+ km.; Source : Data Analysis is based on 2011 Census.



## DISCLAIMER

The Terms of Use and Disclaimer of Datanet India Private Limited (hereinafter referred to as "Datanet") for use of this analysis report of **Garautha Assembly Constituency (Garautha Vidhan Sabha)** :-

1. **Assembly Factbook™** is a Registered Trade Mark owned by Datanet.
2. All the maps are sketched and graphical representation only and have not been drawn to the scale and also not to represent the actual geographical area or boundary of the unit.
3. The data for the aforesaid analysis is based on authentic sources and has been culled from the various publications of Census, CSO and NSSO for district and block level data, various central and state government departments, Central & State Elections Commissions and the concerned Returning Officers' releases, Electoral Rolls, Election results and allied publications, internal assessment, surveys, estimates and analysis. Therefore, certain adjustment of data at micro level may have been done to arrive closer to the macro data.
4. Data have been provided on an "As Is" and "As AVAILABLE" basis
5. The colours shown in the maps or diagram and charts of a particular party, alliance or AC are indicative and do not represent them.
6. This publication which includes maps, sheets, graphs and data would be the property under copyright of Datanet only. The user may use these for its internal study, analysis and research purposes. It's public display, re-selling or any commercial uses by the user are not allowed.
7. Datanet has taken due care and caution in compilation and processing of data and allied information, but does not guarantee the accuracy, adequacy or completeness of any information/analysis and will be not responsible for any errors or omissions or for the results obtained from the use of such information/analysis.
8. All the contents for the publication have been culled from various authentic sources and Datanet reasonably believes such sources to be reliable, but does not make any representations, express or implied as to the accuracy or fitness of use of such information. The information or contents of the information/analysis do not constitute advice and should not be relied upon in making (or refraining from making) any decision. Any reliance placed upon the information provided by Datanet is the sole responsibility and strictly at the user's risk.
9. In no event will Datanet be liable for any damages (including, without limitation, damages for loss of business projects, or loss of profits) arising in contract, tort or otherwise from the use of or inability to use any of its contents, or from any action taken (or refrained from being taken) as a result of using the analysis or any of its contents. Datanet its directors, owners, editors, officials, employees, distributor and agents or any associate will not be liable for any errors in the information contained or any consequences arising from the use of the contents of the provided information/analysis.
10. If any provision of these terms and conditions is held invalid or illegal or unenforceable for any reason by any court of competent jurisdiction, such provision shall be severed and the remainder of provisions of the terms and conditions shall continue in full force and effect as if the Term of Use had been executed with the invalid, illegal or unenforceable provision eliminated.
11. If there are any discrepancies in the information provided, please bring it to attention of Datanet for suitable rectification measures.

**Buy Online This Complete Book At  
Datanet India eBooks Store**

**[www.indiastatpublications.com](http://www.indiastatpublications.com)**

**or go directly at**

**[http://www.indiastatpublications.com/  
Assembly\\_factbook/Uttar Pradesh/Jalaun/ Garautha](http://www.indiastatpublications.com/Assembly_factbook/Uttar%20Pradesh/Jalaun/Garautha)**

 **india**stat**elections**

ISBN : 978-93-5905-205-2



9 789359 052052