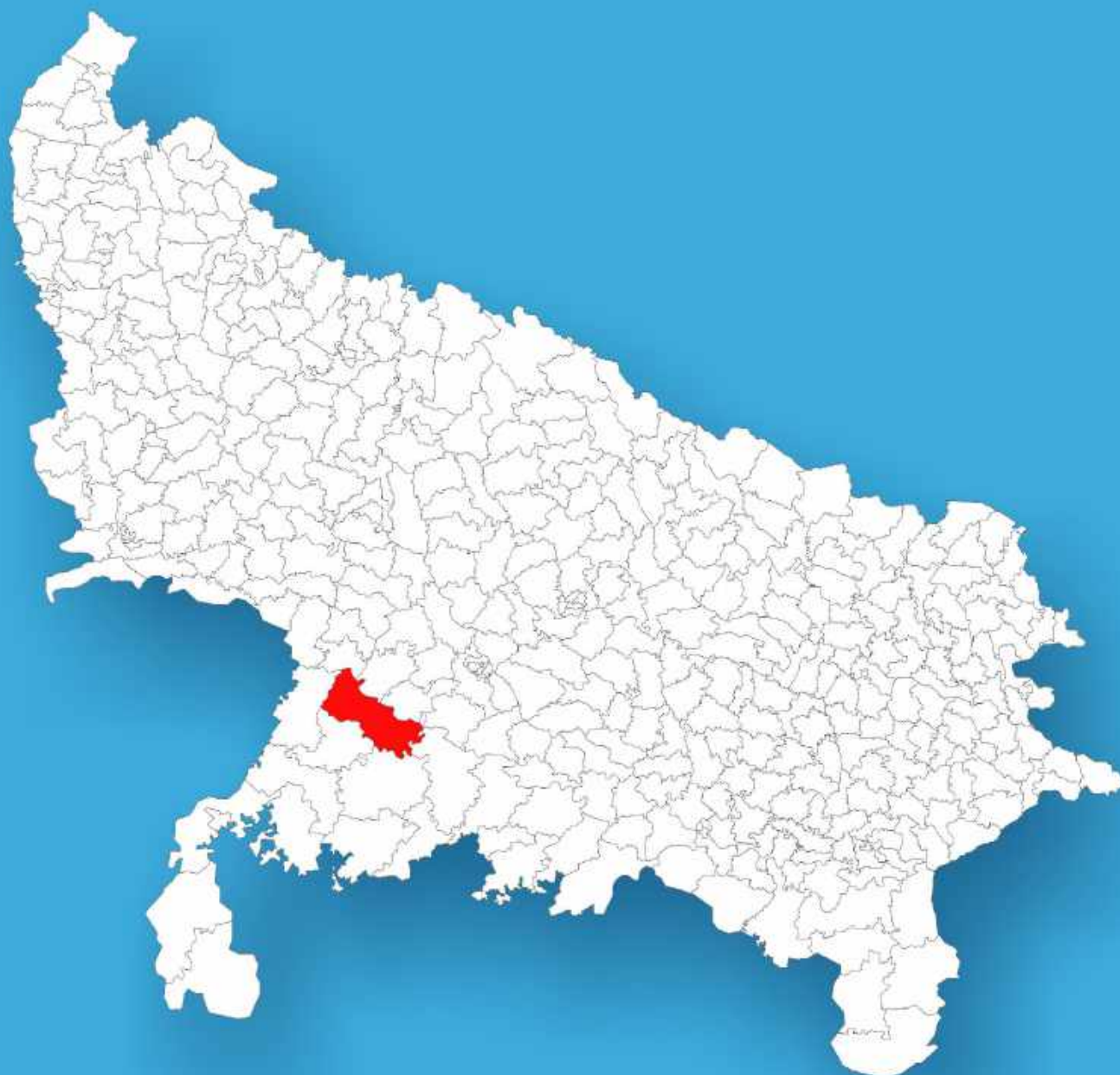




Uttar Pradesh

Assembly Factbook™

Kalpi Assembly Constituency



Key Electoral Data of Kalpi
Assembly Constituency (Vidhan Sabha)

Uttar Pradesh

Assembly Factbook™

Kalpi Assembly Constituency



Kalpi Vidhan Sabha

Editor & Director

Dr. R.K. Thukral

Research Editor

Dr. Shafeeq Rahman

**Compiled, Researched and Published by
Datanet India Pvt. Ltd.**

D-100, 1st Floor,

Okhla Industrial Area, Phase-I,

New Delhi- 110020.

Ph.: 91-11- 43580781-84

Email : support@indiastatpublications.com

Website : www.indiastatelections.com

Online Book Store :

www.indiastatpublications.com

Report No. : AFB/UP-220-0125

ISBN : 978-93-5905-180-2

First Edition : January, 2018

Eighth Updated Edition : January, 2025

Price : Rs.11500/-

US\$ 310

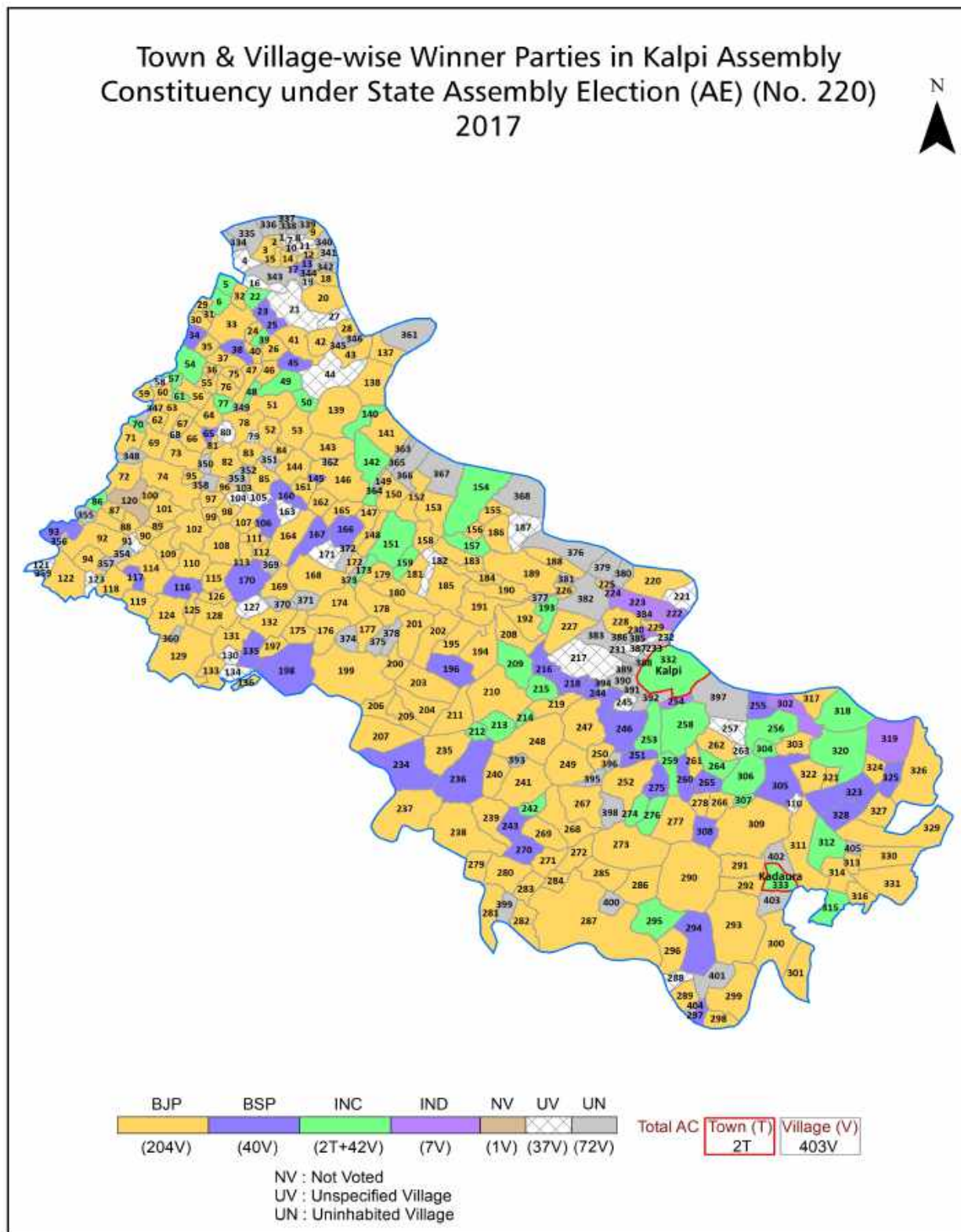
© Datanet India Pvt. Ltd.

All rights reserved. No part of this book may be reproduced, stored in a retrieval system or transmitted in any form or by any means, mechanical photocopying, photographing, scanning, recording or otherwise without the prior written permission of the publisher. Please refer to Disclaimer at page no. 399 for the use of this publication.

Printed in India

No.	Particulars	Page No.
	Introduction	
1	Assembly Constituency - (Vidhan Sabha) at a Glance Features of Assembly as per Delimitation Commission of India (2008)	1-2
	Location and Political Maps	
2	Location Map Boundaries of Assembly Constituency - (Vidhan Sabha) in District Boundaries of Assembly Constituency under Parliamentary Constituency - (Lok Sabha) Town & Village-wise Winner Parties-2022, 2019, 2017, 2014, 2012 and 2009	3-11
	Administrative Setup (2011)	
3	District Sub-district Towns Villages Inhabited Villages Uninhabited Villages Village Panchayat Intermediate Panchayat	12-28
	Demographics (2011)	
4	Population Households Rural/Urban Population Towns and Villages by Population Size Sex Ratio (Total & 0-6 Years) Religious Population Social Population Literacy Rate	29-30
	Electoral Features	
5	Important Dates of Last Elections Held Electors by Gender Service Electors Voters Voters Turnout Polling Stations & Average Number of Electors per Polling Station Electors by Age Group Present Elected Representatives	31-36
	Historical Summary Election Results	
6	Vote Share of Major Parties Winning Margin (Number & Percentage) Polarity of Parties Summary Result of Assembly Segment of Parliamentary Election 2024, 2019, 2014, 2009, 2004 and 1999 Summary Result of Assembly Elections 2022, 2017, 2012, 2007, 2002, 1996, 1993, 1991, 1989, 1985, 1980, 1977, 1974, 1969, 1967, 1962, 1957 and 1952	37-62
	Polling Station Level Election Results	
7	Name and Number of Polling Station 2022, 2019, 2017, 2014, 2012 and 2009 Polling Station-wise Electors, Voters & Voters Turnout 2022, 2019, 2017, 2014, 2012 and 2009 Polling Station wise Elections Results 2022, 2019, 2017, 2014, 2012 and 2009	63-352
8	Panchayat and Local Bodies Election Results Panchayat Result 2015 Urban Local Bodies Result 2012	353-377
	Share of Assembly Constituency	
9	Share of Assembly Constituency - (Vidhan Sabha) in State, District and Parliamentary Constituency - (Lok Sabha)	378
	Socio-Economic Amenities (2011)	
10	Access to Administrative Units Agricultural, Manufacturing and Industrial Commodities Demographic Indicators Education Health & Manpower Drinking Water Supply Sanitation Entertainment and Recreations Infrastructure Power Food Allocation Distribution and Marketing of Agriculture Commodities Infrastructure Transport and Road Infrastructure Communication Banking and Financial Services Land Use Irrigation Source	380-394
11	Abbreviation & Sources	395-398
12	Disclaimer	399

Location & Political Map



Administrative Setup

List of Village Panchayat & Intermediate Panchayat (Block) Name - 2011

Village Name	Village Panchayat Name	Intermediate Panchayat Name
Aal	Aal	Kuthaund
Aata	Ata	Kadaura
Abhedipur	Amahpur	Maheva
Abhirva	Pali	Kadaura
Abdullapur Mustakil	Baghawali Mustakil	Kuthaund
Aidalpur	Aidalpur	Jalaun
Akbarpur	Akbarpur	Kadaura
Akori	Akodi	Kadaura
Alaipura	Akaipura	Jalaun
Alampur Jagir	Bastepur	Kuthaund
Alipur	Saundhi	Kadaura
Amisa	Amisa	Kadaura
Atarchhala	Atrachhala	Jalaun
Atrakala	Atra Kala	Maheva
Atrakhurd	Dhamani	Maheva
Aurekhi	Aurekhi	Jalaun
Babai	Bawai	Maheva
Babina	Babina	Kadaura
Baghawali Mustakil	Baghawali Mustakil	Kuthaund
Bagi	Bagi	Kadaura
Bain	Riniya Bedepur	Maheva
Bairai	Bairai	Maheva
Balbhadrapur	Balthadupur	Kadaura
Bamhora	Bamhaura	Maheva
Bamhori Khurd	Bamhauri Khurd	Maheva
Bara	Wara	Kadaura
Baragawn	Badajot	Kadaura
Baraila	Dharmapur Baraina	Kuthaund
Bariyapur	Harsinghpur	Kuthaund

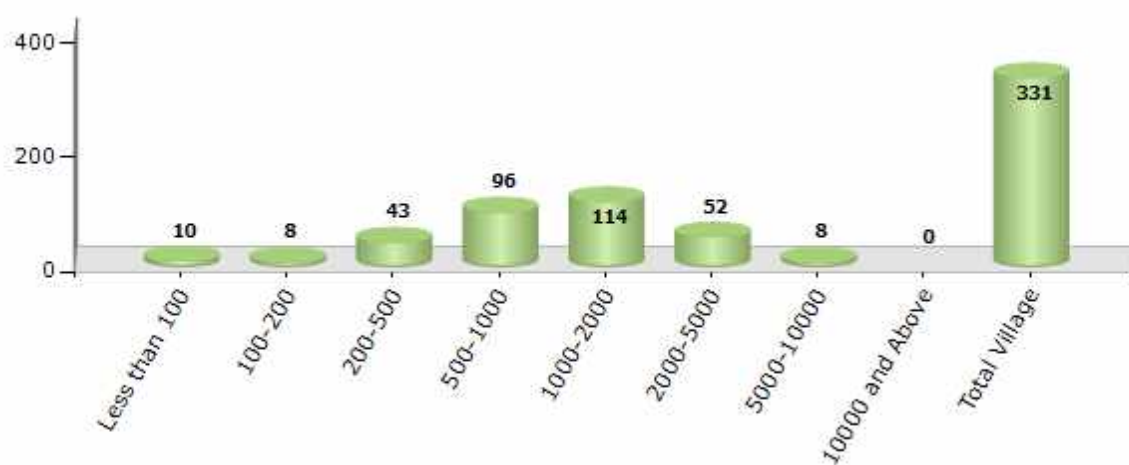
Contd....

Demographics

Number of Villages by Population Size - 2011

Less than 100	100-200	200-500	500-1000	1000-2000	2000-5000	5000-10000	10000 and Above	Total Village
10	8	43	96	114	52	8	0	331

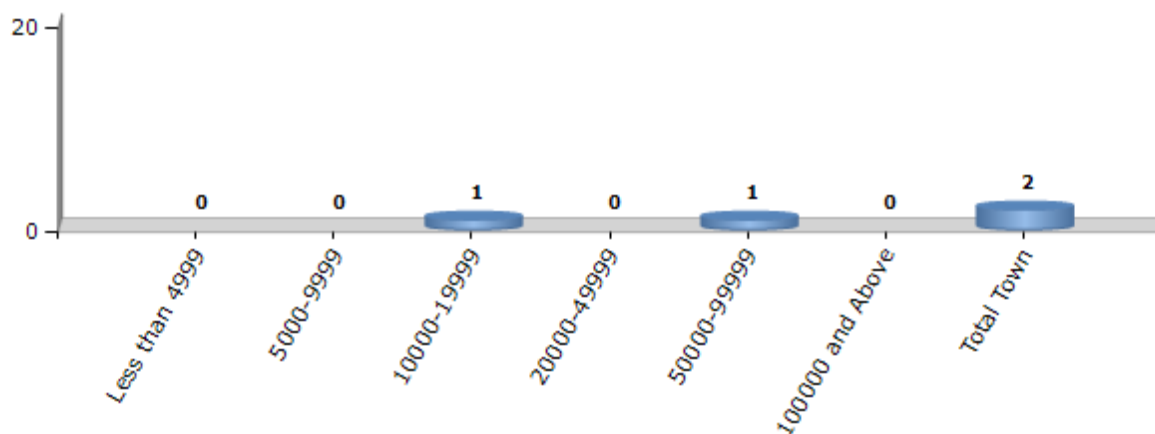
Number of Villages by Population Size - 2011



Number of Towns by Population Size - 2011

Less than 4999	5000-9999	10000-19999	20000-49999	50000-99999	100000 and Above	Total Town
0	0	1	0	1	0	2

Number of Towns by Population Size - 2011



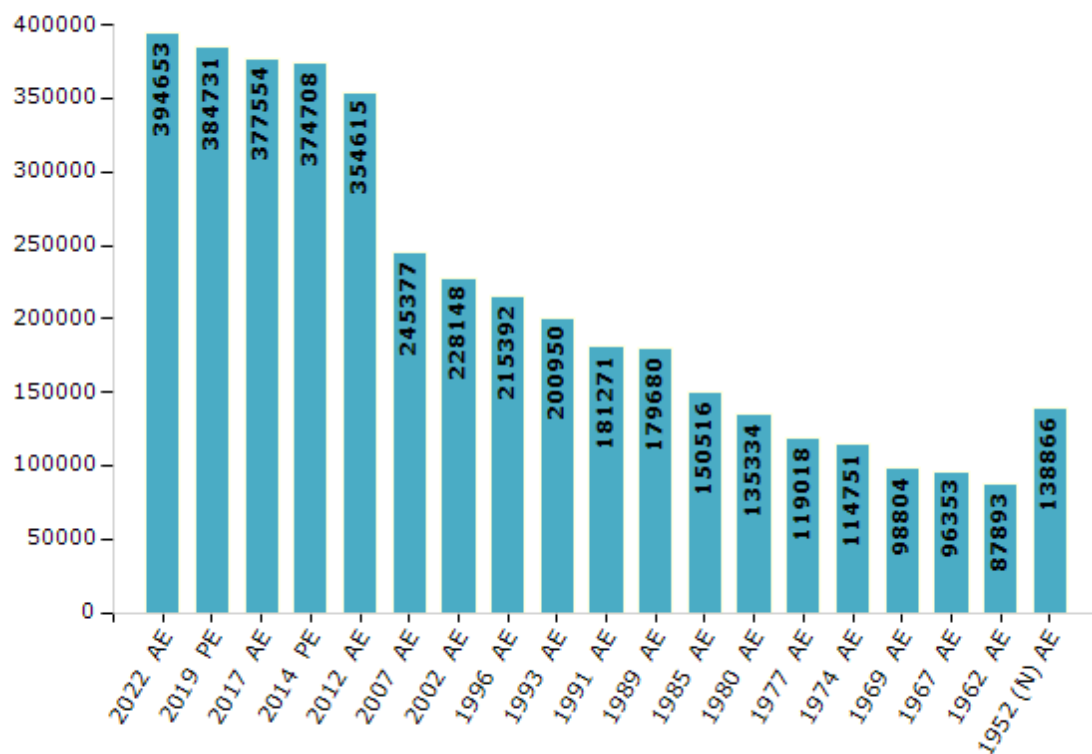
Electoral Features

Electors by Male & Female

Year	Male	Female	Others	Total
2022 AE	214407	180233	13	394653
2019 PE	211309	173412	10	384731
2017 AE	209571	167973	10	377554
2014 PE	208515	166189	4	374708
2012 AE	197680	156931	4	354615
2009 PE	-	-	-	-
2007 AE	136065	109312	-	245377
2004 PE	-	-	-	-
2002 AE	124461	103687	-	228148
1999 PE	-	-	-	-
1996 AE	118472	96920	-	215392
1993 AE	110556	90394	-	200950

Year	Male	Female	Others	Total
1991 AE	99794	81477	-	181271
1989 AE	98780	80900	-	179680
1985 AE	82196	68320	-	150516
1980 AE	72237	63097	-	135334
1977 AE	62704	56314	-	119018
1974 AE	60496	54255	-	114751
1969 AE	51785	47019	-	98804
1967 AE	-	-	-	96353
1962 AE	-	-	-	87893
1957 AE	-	-	-	-
1952 (N) AE	-	-	-	138866

Number of Electors



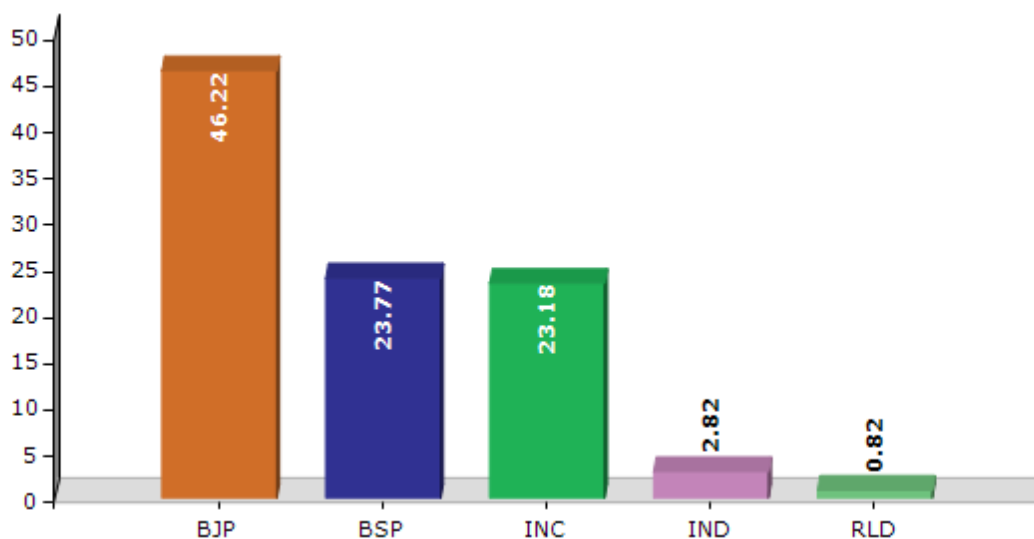
Note : AE : Assembly Election, PE : Assembly Segment of Parliamentary Election, (N) : Kalpi Cum Jalaun North

Historical Summary Election Results

Summary Result of Assembly Election - 2017

Candidate Name	Party	Votes	Votes %
Ku. Narendra Pal Singh	BJP	105988	46.22
Chhote Singh	BSP	54504	23.77
Umakanti	INC	53160	23.18
Balgovind	IND	6468	2.82
Rahul Sharma	RLD	1883	0.82
Raja Rudravan Singh	SARSAMP	1265	0.55
Nitesh Kumar	JAPL	1073	0.47
Jasram Singh	IND	1022	0.45
Shiv Veer Singh	CPI(ML)(L)	809	0.35
Anjani	SWAJANPA	803	0.35
	NOTA	2356	1.03

Votes Percentage of Top Parties - 2017



Polling Station Level Election Results

Number and Name of Polling Stations (PS) (2022)

Number of Polling Stations	Name of Polling Stations	Number of Polling Stations	Name of Polling Stations
1	Primary School Nijampur	22	Upper Primary School Bhadekh Diwara Room No-1 (1 To 8)
2	Primary School Kutheela	23	Upper Primary School Bhadekh Diwara Room No-2 (1 To 8)
3	Upper Primary School Mihauna (1 To 8)	24	Upper Primary School Bhadekh Diwara Room No-3 (1 To 8)
4	Primary School Daulatpur	25	Upper Primary School Bhadekh Diwara Room No-4 (1 To 8)
5	Primary School Romai Mustkil Room No-1	26	Upper Primary School Karmukha Diwara
6	Primary School Romai Mustkil Room No-2	27	Upper Primary School Tikri Mustkil (1 To 8)
7	Primary School Hasanpur	28	Upper Primary School Tikri Mustkil (1 To 8)
8	Upper Primary School Chauth (1 To 8)	29	Primary School Lohai Diwara Room No-1
9	Primary School Kheda Mustkil	30	Primary School Lohai Diwara Room No-2
10	Upper Primary School Baghawali Mustkil (1 To 8)	31	Upper Primary School Karahiya Room No-1 (1 To 8)
11	Upper Primary School Shankarpur Mustkil Room No-1	32	Upper Primary School Karahiya Room No-2 (1 To 8)
12	Upper Primary School Shankarpur Mustkil Room No-2	33	Primary School Lahar Kanar Room No-1
13	Primary School Shankarpur Mustkil	34	Primary School Lahar Kanar Room No-2
14	Primary School Umri Mustkil	35	Primary School Mau Kanar
15	Primary School Nainapur Room No-1	36	Upper Primary School Randheerpur
16	Primary School Nainapur Room No-2	37	Primary School Naurejpur Room No-1
17	Primary School Itha Kalpi	38	Primary School Naurejpur Room No-2
18	Primary School Salempur Kalpi	39	Primary School Peepri Gaharwar
19	Primary School Aal	40	Primary School Kharka
20	Primary School Bijwaha	41	Primary School Nawasi
21	Upper Primary School Jugrajpur Mustkil (1 To 8)	42	Upper Primary School Panditpur (1 To 8)

Contd....

Polling Station Level Election Results

Polling Station-wise Votes Secured by Overall Top Five Parties in Kalpi Assembly in Assembly Election (AE) under Jalaun Parliamentary Constituency in Uttar Pradesh (2022)

Number of Polling Station	Winner - Vinod Chaturvedi (SP)	Runner-up - Chhote Singh (NINSHAD)	3rd - Shyam pal Urf Chunna Pal (BSP)	4th - Umakanti (INC)	5th - Ainul Hasan Mansoori (IND)	NOTA	Other	Total Votes Secured
36	61	255	56	5	17	7	38	439
37	58	27	262	6	3	4	22	382
38	98	100	91	12	9	2	6	318
39	88	119	185	8	15	3	10	428
40	233	1	27	0	0	0	0	261
41	40	145	162	14	18	2	17	398
42	157	124	138	54	10	1	14	498
43	66	128	113	85	10	1	12	415
44	62	101	99	20	6	0	6	294
45	46	239	140	28	20	4	11	488
46	167	93	259	20	7	4	14	564
47	91	145	75	3	13	1	6	334
48	323	6	201	2	3	1	5	541
49	41	114	64	3	11	0	8	241
50	219	181	111	19	21	1	15	567
51	172	247	79	15	6	1	13	533
52	125	162	287	11	7	4	11	607
53	161	178	199	22	14	4	22	600
54	165	205	214	21	19	4	14	642
55	156	300	87	16	20	2	13	594
56	174	157	230	20	11	1	15	608
57	69	188	208	12	16	2	17	512
58	81	291	34	11	41	1	31	490
59	465	40	117	11	3	1	14	651
60	231	1	167	3	0	1	3	406
61	91	106	42	14	11	2	14	280
62	128	80	142	5	6	0	13	374
63	315	26	57	9	3	3	9	422
64	104	387	94	16	30	6	13	650
65	98	133	66	27	9	1	5	339
66	55	87	182	37	6	2	12	381
67	76	149	13	28	9	0	34	309
68	21	20	228	12	4	1	11	297
69	136	115	102	13	25	6	13	410
70	70	57	34	8	11	2	8	190

Contd....

Polling Station Level Election Results

Winner, Runner-up and 3rd Party Position & Winning Margin According to Polling Stations in Kalpi Assembly in Assembly Election (AE) under Jalaun Parliamentary Constituency in Uttar Pradesh (2022)

Polling Station Number	Winner Party	Winner Votes (%)	Runner-up Party	Runner-up Votes (%)	Winning Margin Votes (%)	Third Party	Third Party Votes (%)	Other Votes (%)
71	BSP	216 (33.23)	SP	201 (30.92)	15 (2.31)	NINSHAD	173 (26.62)	60 (9.23)
72	SP	108 (30.17)	BSP	94 (26.26)	14 (3.91)	NINSHAD	77 (21.51)	79 (22.07)
73	SP	163 (45.66)	NINSHAD	115 (32.21)	48 (13.45)	BSP	43 (12.04)	36 (10.08)
74	NINSHAD	131 (34.66)	BSP	115 (30.42)	16 (4.24)	SP	89 (23.54)	43 (11.38)
75	NINSHAD	310 (63.01)	BSP	87 (17.68)	223 (45.33)	SP	43 (8.74)	52 (10.57)
76	BSP	141 (41.84)	SP	87 (25.82)	54 (16.02)	NINSHAD	82 (24.33)	27 (8.01)
77	BSP	173 (50.73)	SP	114 (33.43)	59 (17.3)	NINSHAD	37 (10.85)	17 (4.99)
78	SP	151 (48.24)	BSP	60 (19.17)	91 (29.07)	NINSHAD	48 (15.34)	54 (17.25)
79	NINSHAD	132 (32.75)	SP	114 (28.29)	18 (4.46)	BSP	111 (27.54)	46 (11.41)
80	NINSHAD	219 (59.67)	SP	66 (17.98)	153 (41.69)	IND (AHM)	36 (9.81)	46 (12.53)
81	SP	482 (87)	NINSHAD	43 (7.76)	439 (79.24)	INC	9 (1.62)	20 (3.61)
82	NINSHAD	251 (38.38)	SP	237 (36.24)	14 (2.14)	BSP	118 (18.04)	48 (7.34)
83	SP	328 (54.21)	NINSHAD	171 (28.26)	157 (25.95)	BSP	73 (12.07)	33 (5.45)
84	BSP	233 (45.16)	SP	195 (37.79)	38 (7.37)	NINSHAD	66 (12.79)	22 (4.26)
85	BSP	310 (43.72)	SP	213 (30.04)	97 (13.68)	NINSHAD	135 (19.04)	51 (7.19)
86	NINSHAD	241 (58.35)	BSP	127 (30.75)	114 (27.6)	SP	18 (4.36)	27 (6.54)
87	NINSHAD	236 (38.37)	BSP	206 (33.5)	30 (4.87)	SP	100 (16.26)	73 (11.87)
88	NINSHAD	298 (53.6)	BSP	125 (22.48)	173 (31.12)	SP	84 (15.11)	49 (8.81)
89	NINSHAD	216 (40.22)	SP	148 (27.56)	68 (12.66)	BSP	131 (24.39)	42 (7.82)
90	BSP	238 (45.51)	SP	144 (27.53)	94 (17.98)	NINSHAD	106 (20.27)	35 (6.69)
91	SP	244 (49.59)	BSP	145 (29.47)	99 (20.12)	NINSHAD	64 (13.01)	39 (7.93)
92	BSP	252 (43.3)	SP	154 (26.46)	98 (16.84)	NINSHAD	95 (16.32)	81 (13.92)
93	NINSHAD	224 (53.85)	SP	121 (29.09)	103 (24.76)	BSP	23 (5.53)	48 (11.54)
94	SP	153 (41.8)	BSP	114 (31.15)	39 (10.65)	NINSHAD	59 (16.12)	40 (10.93)
95	NINSHAD	327 (71.09)	SP	51 (11.09)	276 (60)	BSP	46 (10)	36 (7.83)
96	BSP	109 (46.78)	NINSHAD	76 (32.62)	33 (14.16)	IND (AHM)	14 (6.01)	34 (14.59)
97	SP	75 (44.91)	BSP	51 (30.54)	24 (14.37)	NINSHAD	19 (11.38)	22 (13.17)
98	NINSHAD	235 (64.56)	BSP	52 (14.29)	183 (50.27)	IND (AHM)	38 (10.44)	39 (10.71)
99	NINSHAD	248 (52.32)	BSP	146 (30.8)	102 (21.52)	SP	38 (8.02)	42 (8.86)
100	NINSHAD	186 (53.6)	BSP	101 (29.11)	85 (24.49)	SP	27 (7.78)	33 (9.51)
101	BSP	320 (59.81)	NINSHAD	93 (17.38)	227 (42.43)	SP	69 (12.9)	53 (9.91)
102	SP	236 (40.9)	BSP	167 (28.94)	69 (11.96)	NINSHAD	125 (21.66)	49 (8.49)
103	NINSHAD	171 (42.75)	SP	113 (28.25)	58 (14.5)	BSP	69 (17.25)	47 (11.75)
104	NINSHAD	66 (30.56)	BSP	66 (30.56)	0 (0)	SP	65 (30.09)	19 (8.8)
105	NINSHAD	200 (46.4)	SP	105 (24.36)	95 (22.04)	BSP	88 (20.42)	38 (8.82)

Contd....

Socio-Economic Amenities - Rural

Access to Education Facilities

Particulars	Number of Villages (% of Population)				
	Available	Not Available	If Not Available (Distance of Nearest Facility)		
			A	B	C
Govt. Primary School	311 (98)	20 (2)	5 (0)	0 (0)	0 (0)
Private Primary School	28 (19)	303 (81)	0 (0)	0 (0)	0 (0)
Govt. Middle School	188 (74)	143 (26)	60 (9)	16 (3)	8 (1)
Private Middle School	36 (22)	295 (78)	11 (3)	0 (0)	0 (0)
Govt. Secondary School	13 (12)	318 (88)	49 (12)	84 (24)	32 (8)
Private Secondary School	12 (8)	319 (92)	42 (12)	38 (11)	8 (2)
Govt. Senior Secondary School	14 (12)	317 (88)	53 (13)	94 (27)	48 (14)
Private Senior Secondary School	7 (5)	324 (95)	32 (7)	36 (11)	7 (3)
Govt. Arts and Science Degree College	2 (1)	329 (99)	15 (3)	36 (11)	105 (35)
Private Arts and Science Degree College	8 (5)	323 (95)	23 (6)	46 (12)	41 (14)
Govt. Engineering College	1 (1)	330 (99)	3 (1)	4 (1)	239 (73)
Private Engineering College	0 (0)	331 (100)	0 (0)	2 (1)	19 (8)
Govt. Medicine College	0 (0)	331 (100)	3 (1)	3 (1)	259 (81)
Private Medicine College	1 (1)	330 (99)	0 (0)	1 (0)	5 (1)
Govt. Management Institute	0 (0)	331 (100)	2 (1)	1 (0)	225 (71)
Private Management Institute	0 (0)	331 (100)	0 (0)	0 (0)	29 (9)
Govt. Polytechnic	5 (1)	326 (99)	2 (1)	0 (0)	284 (90)
Private Polytechnic	0 (0)	331 (100)	0 (0)	1 (1)	5 (1)
Govt. Vocational Training School/ITI	5 (1)	326 (99)	3 (1)	7 (1)	281 (89)
Private Vocational Training School/ITI	0 (0)	331 (100)	0 (0)	0 (0)	1 (1)
Govt. Non Formal Training Centre	2 (1)	329 (99)	4 (1)	14 (5)	186 (57)
Private Non Formal Training Centre	0 (0)	331 (100)	0 (0)	2 (1)	5 (2)
Govt. School For Disabled	0 (0)	331 (100)	2 (1)	9 (3)	92 (29)
Private School For Disabled	0 (0)	331 (100)	0 (0)	0 (0)	3 (1)
Government Others	0 (0)	331 (100)	2 (1)	1 (1)	5 (2)
Private Others	0 (0)	331 (100)	0 (0)	0 (0)	2 (1)

Note : Distance A : Less than 5 km; B : Between 5-10 km; C : 10+ km.; Source : Data Analysis is based on 2011 Census.

DISCLAIMER

The Terms of Use and Disclaimer of Datanet India Private Limited (hereinafter referred to as "Datanet") for use of this analysis report of **Kalpi Assembly Constituency (Kalpi Vidhan Sabha)** :-

1. **Assembly Factbook™** is a Registered Trade Mark owned by Datanet.
2. All the maps are sketched and graphical representation only and have not been drawn to the scale and also not to represent the actual geographical area or boundary of the unit.
3. The data for the aforesaid analysis is based on authentic sources and has been culled from the various publications of Census, CSO and NSSO for district and block level data, various central and state government departments, Central & State Elections Commissions and the concerned Returning Officers' releases, Electoral Rolls, Election results and allied publications, internal assessment, surveys, estimates and analysis. Therefore, certain adjustment of data at micro level may have been done to arrive closer to the macro data.
4. Data have been provided on an "As Is" and "As AVAILABLE" basis
5. The colours shown in the maps or diagram and charts of a particular party, alliance or AC are indicative and do not represent them.
6. This publication which includes maps, sheets, graphs and data would be the property under copyright of Datanet only. The user may use these for its internal study, analysis and research purposes. It's public display, re-selling or any commercial uses by the user are not allowed.
7. Datanet has taken due care and caution in compilation and processing of data and allied information, but does not guarantee the accuracy, adequacy or completeness of any information/analysis and will be not responsible for any errors or omissions or for the results obtained from the use of such information/analysis.
8. All the contents for the publication have been culled from various authentic sources and Datanet reasonably believes such sources to be reliable, but does not make any representations, express or implied as to the accuracy or fitness of use of such information. The information or contents of the information/analysis do not constitute advice and should not be relied upon in making (or refraining from making) any decision. Any reliance placed upon the information provided by Datanet is the sole responsibility and strictly at the user's risk.
9. In no event will Datanet be liable for any damages (including, without limitation, damages for loss of business projects, or loss of profits) arising in contract, tort or otherwise from the use of or inability to use any of its contents, or from any action taken (or refrained from being taken) as a result of using the analysis or any of its contents. Datanet its directors, owners, editors, officials, employees, distributor and agents or any associate will not be liable for any errors in the information contained or any consequences arising from the use of the contents of the provided information/analysis.
10. If any provision of these terms and conditions is held invalid or illegal or unenforceable for any reason by any court of competent jurisdiction, such provision shall be severed and the remainder of provisions of the terms and conditions shall continue in full force and effect as if the Term of Use had been executed with the invalid, illegal or unenforceable provision eliminated.
11. If there are any discrepancies in the information provided, please bring it to attention of Datanet for suitable rectification measures.

Buy Online This Complete Book At
Datanet India eBooks Store

www.indiastatpublications.com

or go directly at

[http://www.indiastatpublications.com/
Assembly_factbook/Uttar Pradesh/Jalaun/ Kalpi](http://www.indiastatpublications.com/Assembly_factbook/Uttar%20Pradesh/Jalaun/Kalpi)

 **indiastat**elections

ISBN : 978-93-5905-180-2



9 789359 051802