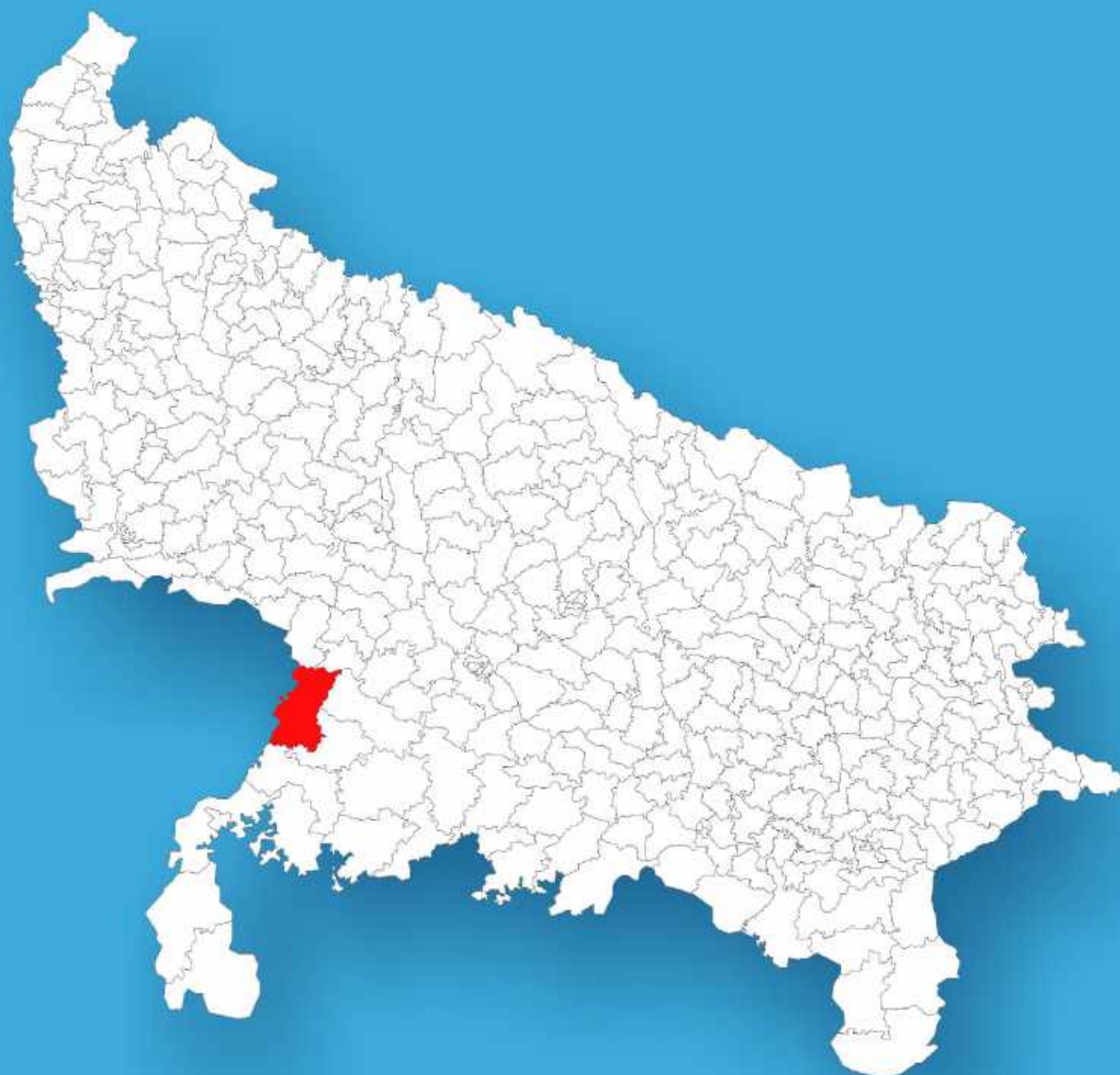




Uttar Pradesh

Assembly Factbook™

Madhaugarh Assembly Constituency



Key Electoral Data of Madhaugarh
Assembly Constituency (Vidhan Sabha)

Uttar Pradesh

Assembly Factbook™

Madhaugarh Assembly Constituency



Madhaugarh Vidhan Sabha

Editor & Director

Dr. R.K. Thukral

Research Editor

Dr. Shafeeq Rahman

**Compiled, Researched and Published by
Datanet India Pvt. Ltd.**

D-100, 1st Floor,

Okhla Industrial Area, Phase-I,

New Delhi- 110020.

Ph.: 91-11- 43580781-84

Email : support@indiastatpublications.com

Website : www.indiastatelections.com

Online Book Store :

www.indiastatpublications.com

Report No. : AFB/UP-219-0125

ISBN : 978-93-5822-610-2

First Edition : January, 2018

Eighth Updated Edition : January, 2025

Price : Rs.11500/-

US\$ 310

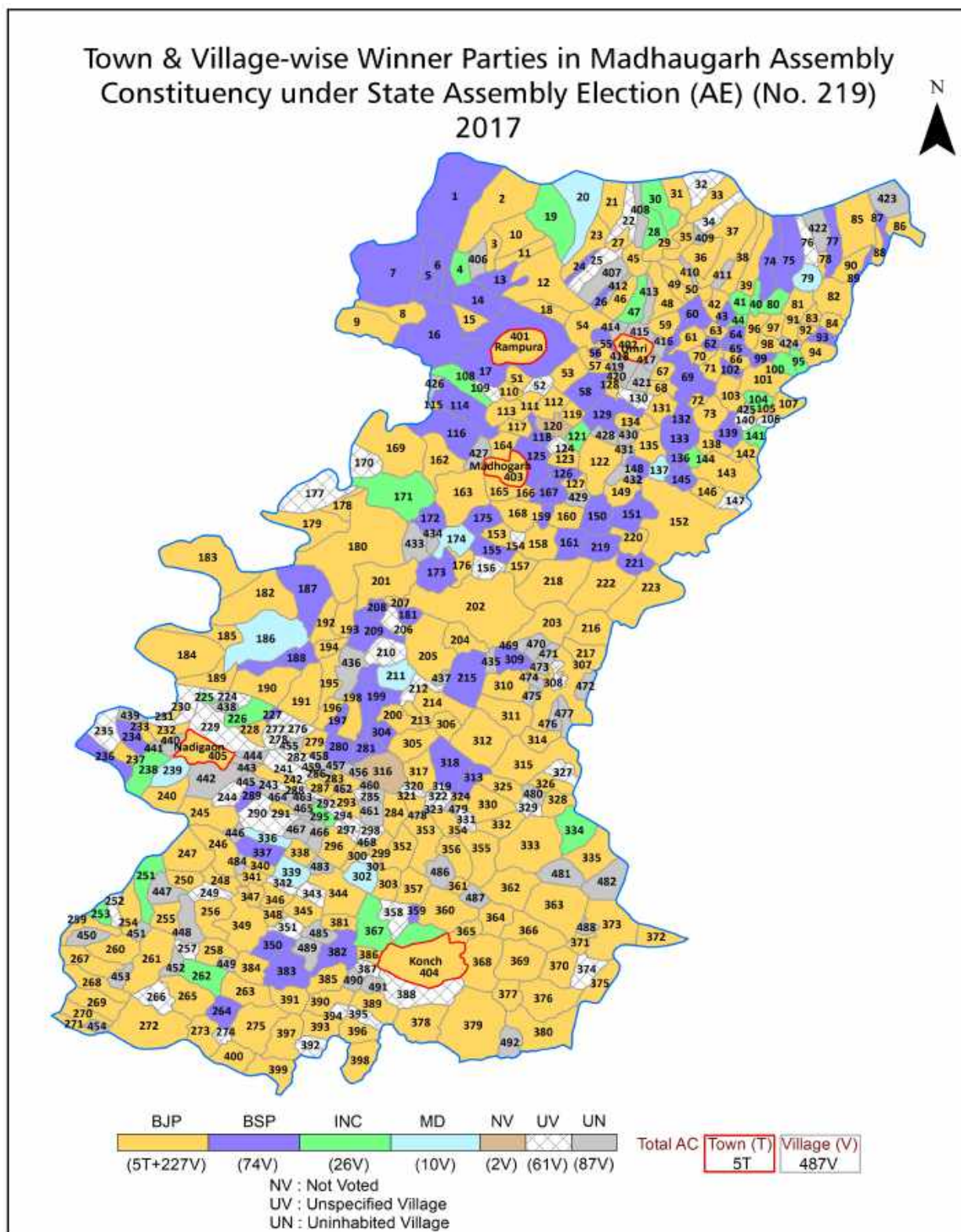
© Datanet India Pvt. Ltd.

All rights reserved. No part of this book may be reproduced, stored in a retrieval system or transmitted in any form or by any means, mechanical photocopying, photographing, scanning, recording or otherwise without the prior written permission of the publisher. Please refer to Disclaimer at page no. 425 for the use of this publication.

Printed in India

No.	Particulars	Page No.
	Introduction	
1	Assembly Constituency - (Vidhan Sabha) at a Glance Features of Assembly as per Delimitation Commission of India (2008)	1-2
	Location and Political Maps	
2	Location Map Boundaries of Assembly Constituency - (Vidhan Sabha) in District Boundaries of Assembly Constituency under Parliamentary Constituency - (Lok Sabha) Town & Village-wise Winner Parties-2022, 2019, 2017, 2014, 2012 and 2009	3-11
	Administrative Setup (2011)	
3	District Sub-district Towns Villages Inhabited Villages Uninhabited Villages Village Panchayat Intermediate Panchayat	12-32
	Demographics (2011)	
4	Population Households Rural/Urban Population Towns and Villages by Population Size Sex Ratio (Total & 0-6 Years) Religious Population Social Population Literacy Rate	33-34
	Electoral Features	
5	Important Dates of Last Elections Held Electors by Gender Service Electors Voters Voters Turnout Polling Stations & Average Number of Electors per Polling Station Electors by Age Group Present Elected Representatives	35-40
	Historical Summary Election Results	
6	Vote Share of Major Parties Winning Margin (Number & Percentage) Polarity of Parties Summary Result of Assembly Segment of Parliamentary Election 2024, 2019, 2014, 2009, 2004 and 1999 Summary Result of Assembly Elections 2022, 2017, 2012, 2007, 2002, 1996, 1993, 1991, 1989, 1985, 1980, 1977, 1974, 1969 and 1967	41-63
	Polling Station Level Election Results	
7	Name and Number of Polling Station 2022, 2019, 2017, 2014, 2012 and 2009 Polling Station-wise Electors, Voters & Voters Turnout 2022, 2019, 2017, 2014, 2012 and 2009 Polling Station wise Elections Results 2022, 2019, 2017, 2014, 2012 and 2009	64-375
8	Panchayat and Local Bodies Election Results Panchayat Result 2015 Urban Local Bodies Result 2012	376-403
9	Share of Assembly Constituency Share of Assembly Constituency - (Vidhan Sabha) in State, District and Parliamentary Constituency - (Lok Sabha)	404
	Socio-Economic Amenities (2011)	
10	Access to Administrative Units Agricultural, Manufacturing and Industrial Commodities Demographic Indicators Education Health & Manpower Drinking Water Supply Sanitation Entertainment and Recreations Infrastructure Power Food Allocation Distribution and Marketing of Agriculture Commodities Infrastructure Transport and Road Infrastructure Communication Banking and Financial Services Land Use Irrigation Source	406-420
11	Abbreviation & Sources	421-424
12	Disclaimer	425

Location & Political Map



Administrative Setup

List of Village Panchayat & Intermediate Panchayat (Block) Name - 2011

Village Name	Village Panchayat Name	Intermediate Panchayat Name
Abdullapur Kanar	Abdullapur Kanar 0120	Kuthaund
Adlispura	Kanasi	Nadigaon
Aheta	Aheta	Madhogarh
Aibra	Singpura	Nadigaon
Ajitapur	Ajitapur 0125	Kuthaund
Akbarpura	Akbarpura 0133	Madhogarh
Akniwa	Akniwa	Nadigaon
Alampur	Sikandarpur	Nadigaon
Alampura	Husepura Surai	Rampura
Amkheda	Amkheda	Madhogarh
Anda	Anda	Konch
Andhai	Andhai	Madhogarh
Anghaura	Anghaura	Nadigaon
Arazilane	Chamera	Konch
Arjunpura	Arjunpura	Nadigaon
Asahana	Asahana	Madhogarh
Asupura	Asupura	Konch
Ata	Ata	Konch
Atagaon	Atagaon	Madhogarh
Atarehati	Atarehati	Madhogarh
Atrauli	Atrauli	Madhogarh
Babupura	Babupura 0075	Rampura
Babupura State	Bhandari	Konch
Badauan	Badauna	Nadigaon
Baghawali	Kasba	Rampura
Bahadurpur	Bahadurpur 0048	Rampura
Bahbalpura	Igue Madhogarh	Nadigaon
Bahrai	Bahrai 0056	Rampura
Bangra	Bangra	Nadigaon

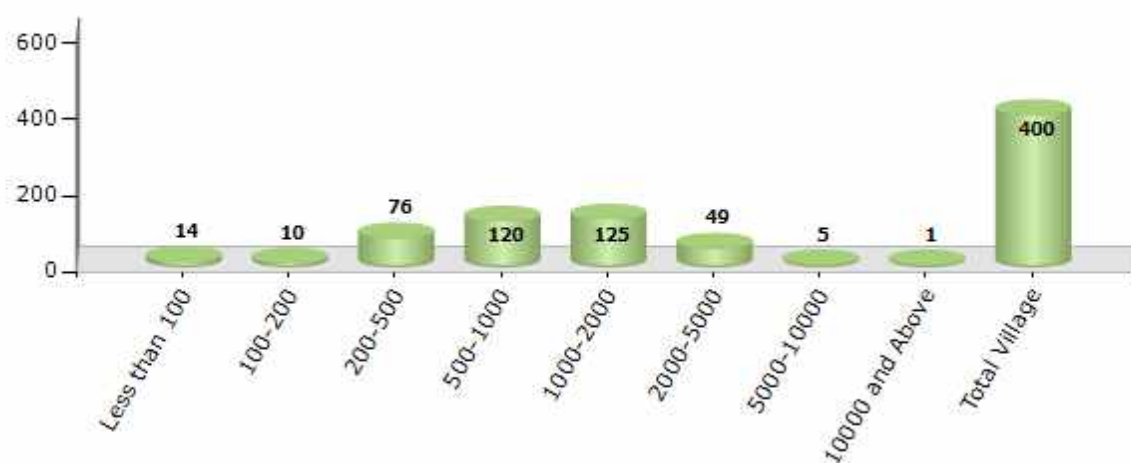
Contd....

Demographics

Number of Villages by Population Size - 2011

Less than 100	100-200	200-500	500-1000	1000-2000	2000-5000	5000-10000	10000 and Above	Total Village
14	10	76	120	125	49	5	1	400

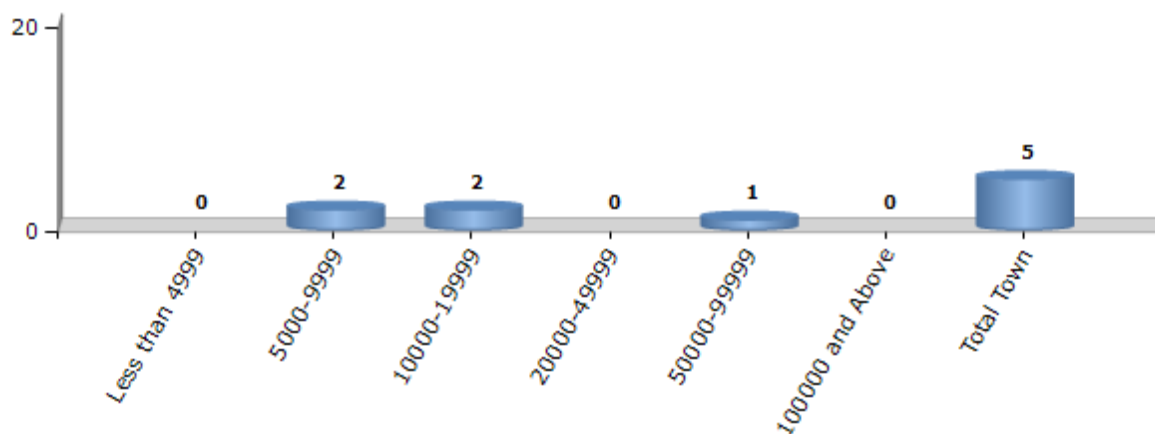
Number of Villages by Population Size - 2011



Number of Towns by Population Size - 2011

Less than 4999	5000-9999	10000-19999	20000-49999	50000-99999	100000 and Above	Total Town
0	2	2	0	1	0	5

Number of Towns by Population Size - 2011



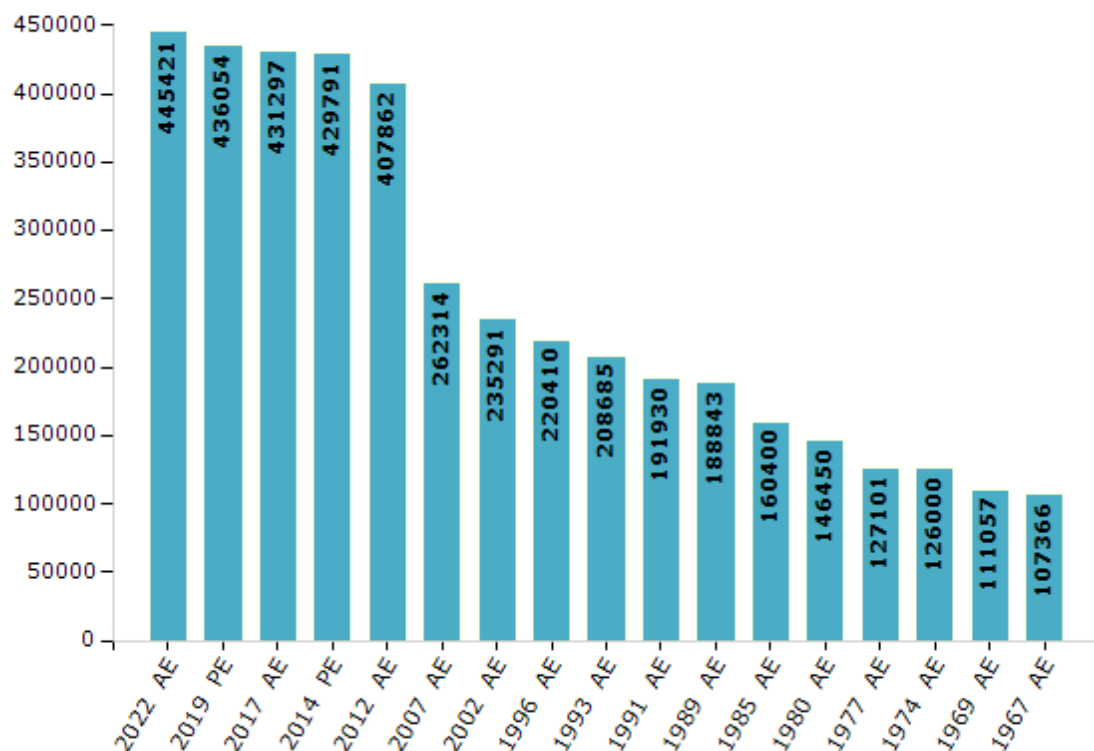
Electoral Features

Electors by Male & Female

Year	Male	Female	Others	Total
2022 AE	241176	204226	19	445421
2019 PE	239051	196986	17	436054
2017 AE	237925	193355	17	431297
2014 PE	238077	191705	9	429791
2012 AE	226836	181025	1	407862
2009 PE	-	-	-	-
2007 AE	144120	118194	-	262314
2004 PE	-	-	-	-
2002 AE	131182	104109	-	235291
1999 PE	-	-	-	-
1996 AE	121226	99184	-	220410
1993 AE	116950	91735	-	208685

Year	Male	Female	Others	Total
1991 AE	105191	86739	-	191930
1989 AE	103767	85076	-	188843
1985 AE	87162	73238	-	160400
1980 AE	78485	67965	-	146450
1977 AE	67546	59555	-	127101
1974 AE	66684	59316	-	126000
1969 AE	57935	53122	-	111057
1967 AE	-	-	-	107366
1962 AE	-	-	-	-
1957 AE	-	-	-	-
1952 AE	-	-	-	-

Number of Electors



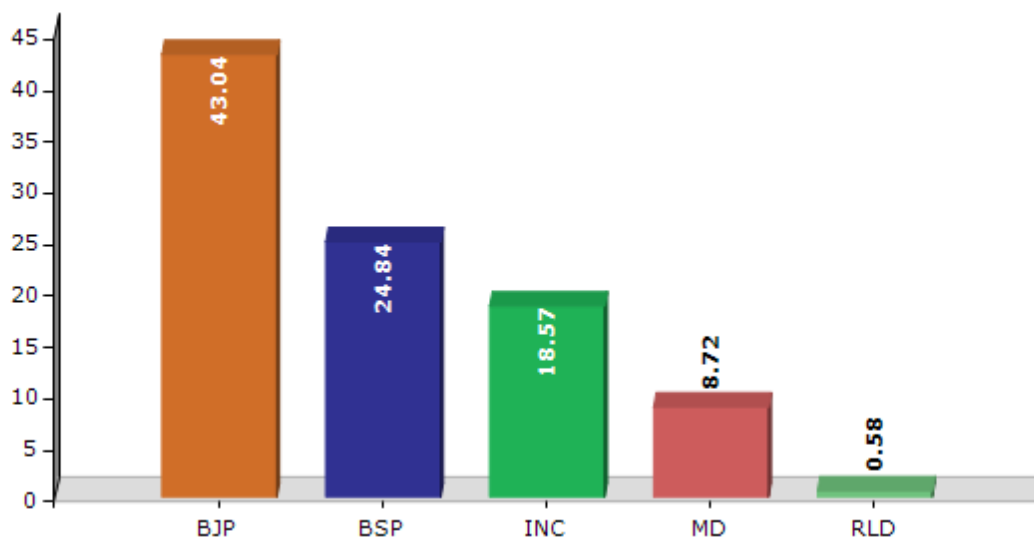
Note : AE : Assembly Election, PE : Assembly Segment of Parliamentary Election

Historical Summary Election Results

Summary Result of Assembly Election - 2017

Candidate Name	Party	Votes	Votes %
Moolchandra Singh	BJP	108737	43.04
Girish Kumar	BSP	62752	24.84
Vinod Chaturvedi	INC	46915	18.57
Ravindra Singh	MD	22022	8.72
Prahalad Singh	RLD	1466	0.58
Rekha Jatav	IND	1357	0.54
Gopal Swaroop	KMBS	1138	0.45
Shakuntla Devi	SARSAMP	1116	0.44
Shivendra Singh	IND	1092	0.43
Ramkumar Shakyawar	SWAJANPA	1057	0.42
Ramjee	JANADIP	901	0.36
Parashuram	IND	785	0.31
Vishnu Kumar Chaturvedi	RSHJP	701	0.28
	NOTA	2582	1.02

Votes Percentage of Top Parties - 2017



Polling Station Level Election Results

Number and Name of Polling Stations (PS) (2022)

Number of Polling Stations	Name of Polling Stations	Number of Polling Stations	Name of Polling Stations
1	Primary School Vilaud	22	Kanya Primary School Ninavali Jagir
2	Upper Primary School Sultanpura Jagir Composite	23	Primary School Chandanpura
3	Primary School Jaygha	24	Primary School Kishunpura
4	Kanya Primary School Jaygha	25	Nagar Panchayat Bhawan Rampura
5	Panchayat Bhawan Jayagha Place Karra	26	Kanya Primary School Rampura Room No-1
6	Primary School Dikauli Jagir	27	Kanya Primary School Rampura Room No.-2
7	Primary School Siddhapura	28	Samar Singh Inter College Rampura Room No-1
8	Primary School Laxmanpura Badi Bed	29	Samar Singh Inter College Rampura Room No.-2
9	Primary School Bhailawali	30	Samar Singh Inter College Rampura Room No.-3
10	Primary School Rithora	31	Samar Singh Inter College Rampura Room No.-4
11	Primary School Chhoti Bed	32	Vikash Khand Karayalay Rampura Room No.-1
12	Upper Primary School Mirjapura Jagir	33	Vikash Khand Karayalay Rampura Room No.-2
13	Upper Primary School Madaiya Angadela	34	Vikash Khand Karayalay Rampura Room No.-3
14	Upper Primary School Rathoranpura	35	Upper Primary School Kaswa Composite
15	Upper Primary School Hanumantpura Composite	36	Upper Primary School Tihar Room No-1
16	Upper Primary School Naraul	37	Upper Primary School Tihar Room No.-2
17	Primary School Bhatpura	38	Upper Primary School Tihar Room No.-3
18	Primary School Kadampura	39	Kanya Primary School Tihar
19	Primary School Kusepura	40	Primary School Fatehpura Kalan
20	Primary School Ninavali Jagir Composite Room No-1	41	Kanya Primary School Mai Composite Room No-1
21	Primary School Ninavali Jagir Composite Room No.-2	42	Kanya Primary School Mai Composite Room No.-2

Contd....

Polling Station Level Election Results

Polling Station-wise Votes Secured by Overall Top Five Parties in Madhaugarh Assembly in Assembly Election (AE) under Jalaun Parliamentary Constituency in Uttar Pradesh (2022)

Number of Polling Station	Winner - Mool Chandra Singh (BJP)	Runner-up - Sheetal Kushwaha (BSP)	3rd - Raghvendra Pratap Singh (SP)	4th - Siddarth Devolia (INC)	5th - Rambihari (IND)	NOTA	Other	Total Votes Secured
36	83	227	95	0	8	2	8	423
37	160	138	84	7	2	5	15	411
38	222	97	179	4	5	3	9	519
39	147	115	100	2	7	4	40	415
40	69	82	29	5	4	0	1	190
41	126	107	95	3	5	2	6	344
42	167	81	77	2	2	13	8	350
43	80	133	85	4	3	2	4	311
44	116	79	75	6	2	7	8	293
45	87	36	23	3	1	4	4	158
46	118	94	34	2	2	0	5	255
47	484	14	127	7	5	21	19	677
48	15	126	50	1	4	1	3	200
49	184	60	135	0	2	7	2	390
50	260	20	90	1	4	2	9	386
51	263	132	166	3	2	3	7	576
52	106	36	98	1	0	3	1	245
53	235	27	143	3	0	1	12	421
54	275	27	249	5	2	5	6	569
55	180	277	167	6	13	3	12	658
56	133	57	102	6	2	3	5	308
57	201	237	109	3	7	5	9	571
58	241	183	111	1	7	10	11	564
59	246	27	126	0	4	7	8	418
60	22	281	150	2	8	1	8	472
61	19	199	38	0	1	0	3	260
62	206	140	69	6	6	4	20	451
63	103	53	58	0	1	0	33	248
64	200	69	23	0	0	6	50	348
65	115	138	46	1	1	0	52	353
66	137	185	315	0	5	3	10	655
67	184	59	92	1	1	7	5	349
68	20	164	121	4	1	1	9	320
69	228	90	113	4	3	3	34	475
70	179	90	117	2	2	3	3	396

Contd....

Polling Station Level Election Results

Winner, Runner-up and 3rd Party Position & Winning Margin According to Polling Stations in Madhaugarh Assembly in Assembly Election (AE) under Jalaun Parliamentary Constituency in Uttar Pradesh (2022)

Polling Station Number	Winner Party	Winner Votes (%)	Runner-up Party	Runner-up Votes (%)	Winning Margin Votes (%)	Third Party	Third Party Votes (%)	Other Votes (%)
71	SP	163 (38.63)	BSP	138 (32.7)	25 (5.93)	BJP	108 (25.59)	13 (3.08)
72	BSP	93 (34.7)	SP	82 (30.6)	11 (4.1)	BJP	79 (29.48)	14 (5.22)
73	BJP	216 (69.01)	SP	88 (28.12)	128 (40.89)	BSP	4 (1.28)	5 (1.6)
74	BJP	386 (68.44)	SP	119 (21.1)	267 (47.34)	BSP	39 (6.91)	20 (3.55)
75	BJP	167 (71.67)	SP	50 (21.46)	117 (50.21)	BSP	8 (3.43)	8 (3.43)
76	BJP	254 (53.59)	SP	114 (24.05)	140 (29.54)	BSP	86 (18.14)	20 (4.22)
77	BJP	107 (61.49)	BSP	45 (25.86)	62 (35.63)	SP	17 (9.77)	5 (2.87)
78	BJP	334 (64.6)	SP	117 (22.63)	217 (41.97)	BSP	50 (9.67)	16 (3.09)
79	BJP	378 (86.1)	SP	47 (10.71)	331 (75.39)	BSP	6 (1.37)	8 (1.82)
80	BJP	309 (63.06)	BSP	85 (17.35)	224 (45.71)	SP	82 (16.73)	14 (2.86)
81	BJP	215 (49.09)	SP	107 (24.43)	108 (24.66)	BSP	83 (18.95)	33 (7.53)
82	BJP	130 (45.77)	SP	91 (32.04)	39 (13.73)	BSP	51 (17.96)	12 (4.23)
83	BJP	247 (58.39)	BSP	100 (23.64)	147 (34.75)	SP	71 (16.78)	5 (1.18)
84	BJP	175 (48.88)	BSP	117 (32.68)	58 (16.2)	SP	49 (13.69)	17 (4.75)
85	BJP	160 (40.51)	SP	124 (31.39)	36 (9.12)	BSP	99 (25.06)	12 (3.04)
86	BSP	189 (50.13)	SP	112 (29.71)	77 (20.42)	BJP	57 (15.12)	19 (5.04)
87	BJP	247 (58.12)	BSP	97 (22.82)	150 (35.3)	SP	52 (12.24)	29 (6.82)
88	BJP	190 (52.2)	BSP	111 (30.49)	79 (21.71)	SP	47 (12.91)	16 (4.4)
89	BJP	314 (56.27)	SP	158 (28.32)	156 (27.95)	BSP	52 (9.32)	34 (6.09)
90	BSP	191 (46.25)	SP	111 (26.88)	80 (19.37)	BJP	90 (21.79)	21 (5.08)
91	BJP	262 (51.57)	BSP	155 (30.51)	107 (21.06)	SP	65 (12.8)	26 (5.12)
92	BJP	115 (47.52)	SP	76 (31.4)	39 (16.12)	BSP	40 (16.53)	11 (4.55)
93	BJP	291 (56.84)	BSP	109 (21.29)	182 (35.55)	SP	87 (16.99)	25 (4.88)
94	BJP	232 (46.4)	BSP	157 (31.4)	75 (15)	SP	71 (14.2)	40 (8)
95	BJP	463 (70.58)	BSP	105 (16.01)	358 (54.57)	SP	55 (8.38)	33 (5.03)
96	BJP	334 (70.76)	SP	110 (23.31)	224 (47.45)	INC	10 (2.12)	18 (3.81)
97	BJP	339 (49.85)	SP	168 (24.71)	171 (25.14)	BSP	152 (22.35)	21 (3.09)
98	BJP	302 (64.39)	SP	128 (27.29)	174 (37.1)	BSP	23 (4.9)	16 (3.41)
99	BJP	364 (57.23)	BSP	159 (25)	205 (32.23)	SP	95 (14.94)	18 (2.83)
100	BJP	276 (48.94)	BMUP	101 (17.91)	175 (31.03)	BSP	99 (17.55)	88 (15.6)
101	BSP	124 (53.45)	BJP	51 (21.98)	73 (31.47)	SP	45 (19.4)	12 (5.17)
102	SP	232 (36.77)	BJP	206 (32.65)	26 (4.12)	BSP	163 (25.83)	30 (4.75)
103	BSP	287 (47.75)	BJP	168 (27.95)	119 (19.8)	SP	118 (19.63)	28 (4.66)
104	BJP	164 (37.44)	SP	141 (32.19)	23 (5.25)	BSP	66 (15.07)	67 (15.3)
105	BJP	211 (74.04)	SP	38 (13.33)	173 (60.71)	JDL	18 (6.32)	18 (6.32)

Contd....

Socio-Economic Amenities - Rural

Access to Education Facilities

Particulars	Number of Villages (% of Population)				
	Available	Not Available	If Not Available (Distance of Nearest Facility)		
			A	B	C
Govt. Primary School	352 (94)	48 (6)	15 (1)	3 (0)	1 (0)
Private Primary School	23 (13)	377 (87)	1 (0)	0 (0)	0 (0)
Govt. Middle School	191 (68)	209 (32)	100 (11)	18 (4)	7 (1)
Private Middle School	27 (16)	373 (84)	19 (2)	5 (0)	3 (0)
Govt. Secondary School	13 (7)	387 (93)	56 (11)	90 (20)	18 (4)
Private Secondary School	13 (11)	387 (89)	59 (13)	53 (12)	18 (4)
Govt. Senior Secondary School	10 (6)	390 (94)	57 (11)	98 (20)	27 (8)
Private Senior Secondary School	12 (8)	388 (92)	46 (10)	49 (13)	22 (5)
Govt. Arts and Science Degree College	1 (0)	399 (100)	8 (2)	37 (8)	78 (16)
Private Arts and Science Degree College	5 (5)	395 (95)	34 (7)	57 (13)	70 (22)
Govt. Engineering College	0 (0)	400 (100)	1 (0)	6 (1)	194 (50)
Private Engineering College	0 (0)	400 (100)	2 (1)	3 (0)	29 (7)
Govt. Medicine College	3 (2)	397 (98)	4 (1)	17 (3)	197 (50)
Private Medicine College	1 (1)	399 (99)	2 (0)	3 (1)	23 (6)
Govt. Management Institute	1 (0)	399 (100)	1 (0)	0 (0)	184 (42)
Private Management Institute	0 (0)	400 (100)	1 (0)	3 (1)	38 (11)
Govt. Polytechnic	1 (1)	399 (99)	2 (0)	4 (1)	262 (63)
Private Polytechnic	0 (0)	400 (100)	0 (0)	3 (1)	33 (9)
Govt. Vocational Training School/ITI	3 (2)	397 (98)	2 (0)	5 (1)	258 (62)
Private Vocational Training School/ITI	0 (0)	400 (100)	0 (0)	0 (0)	34 (9)
Govt. Non Formal Training Centre	3 (1)	397 (99)	3 (1)	32 (7)	154 (40)
Private Non Formal Training Centre	0 (0)	400 (100)	0 (0)	1 (0)	17 (3)
Govt. School For Disabled	0 (0)	400 (100)	0 (0)	3 (1)	118 (33)
Private School For Disabled	0 (0)	400 (100)	0 (0)	0 (0)	10 (3)
Government Others	1 (0)	399 (100)	0 (0)	0 (0)	17 (2)
Private Others	0 (0)	400 (100)	0 (0)	0 (0)	0 (0)

Note : Distance A : Less than 5 km; B : Between 5-10 km; C : 10+ km.; Source : Data Analysis is based on 2011 Census.

DISCLAIMER

The Terms of Use and Disclaimer of Datanet India Private Limited (hereinafter referred to as "Datanet") for use of this analysis report of **Madhaugarh Assembly Constituency (Madhaugarh Vidhan Sabha)** :-

1. **Assembly Factbook™** is a Registered Trade Mark owned by Datanet.
2. All the maps are sketched and graphical representation only and have not been drawn to the scale and also not to represent the actual geographical area or boundary of the unit.
3. The data for the aforesaid analysis is based on authentic sources and has been culled from the various publications of Census, CSO and NSSO for district and block level data, various central and state government departments, Central & State Elections Commissions and the concerned Returning Officers' releases, Electoral Rolls, Election results and allied publications, internal assessment, surveys, estimates and analysis. Therefore, certain adjustment of data at micro level may have been done to arrive closer to the macro data.
4. Data have been provided on an "As Is" and "As AVAILABLE" basis
5. The colours shown in the maps or diagram and charts of a particular party, alliance or AC are indicative and do not represent them.
6. This publication which includes maps, sheets, graphs and data would be the property under copyright of Datanet only. The user may use these for its internal study, analysis and research purposes. It's public display, re-selling or any commercial uses by the user are not allowed.
7. Datanet has taken due care and caution in compilation and processing of data and allied information, but does not guarantee the accuracy, adequacy or completeness of any information/analysis and will be not responsible for any errors or omissions or for the results obtained from the use of such information/analysis.
8. All the contents for the publication have been culled from various authentic sources and Datanet reasonably believes such sources to be reliable, but does not make any representations, express or implied as to the accuracy or fitness of use of such information. The information or contents of the information/analysis do not constitute advice and should not be relied upon in making (or refraining from making) any decision. Any reliance placed upon the information provided by Datanet is the sole responsibility and strictly at the user's risk.
9. In no event will Datanet be liable for any damages (including, without limitation, damages for loss of business projects, or loss of profits) arising in contract, tort or otherwise from the use of or inability to use any of its contents, or from any action taken (or refrained from being taken) as a result of using the analysis or any of its contents. Datanet its directors, owners, editors, officials, employees, distributor and agents or any associate will not be liable for any errors in the information contained or any consequences arising from the use of the contents of the provided information/analysis.
10. If any provision of these terms and conditions is held invalid or illegal or unenforceable for any reason by any court of competent jurisdiction, such provision shall be severed and the remainder of provisions of the terms and conditions shall continue in full force and effect as if the Term of Use had been executed with the invalid, illegal or unenforceable provision eliminated.
11. If there are any discrepancies in the information provided, please bring it to attention of Datanet for suitable rectification measures.

Buy Online This Complete Book At
Datanet India eBooks Store

www.indiastatpublications.com

or go directly at

[http://www.indiastatpublications.com/
Assembly_factbook/Uttar Pradesh/Jalaun/ Madhaugarh](http://www.indiastatpublications.com/Assembly_factbook/Uttar%20Pradesh/Jalaun/Madhaugarh)

 **indiastat**elections

ISBN : 978-93-5822-610-2



9 789358 226102