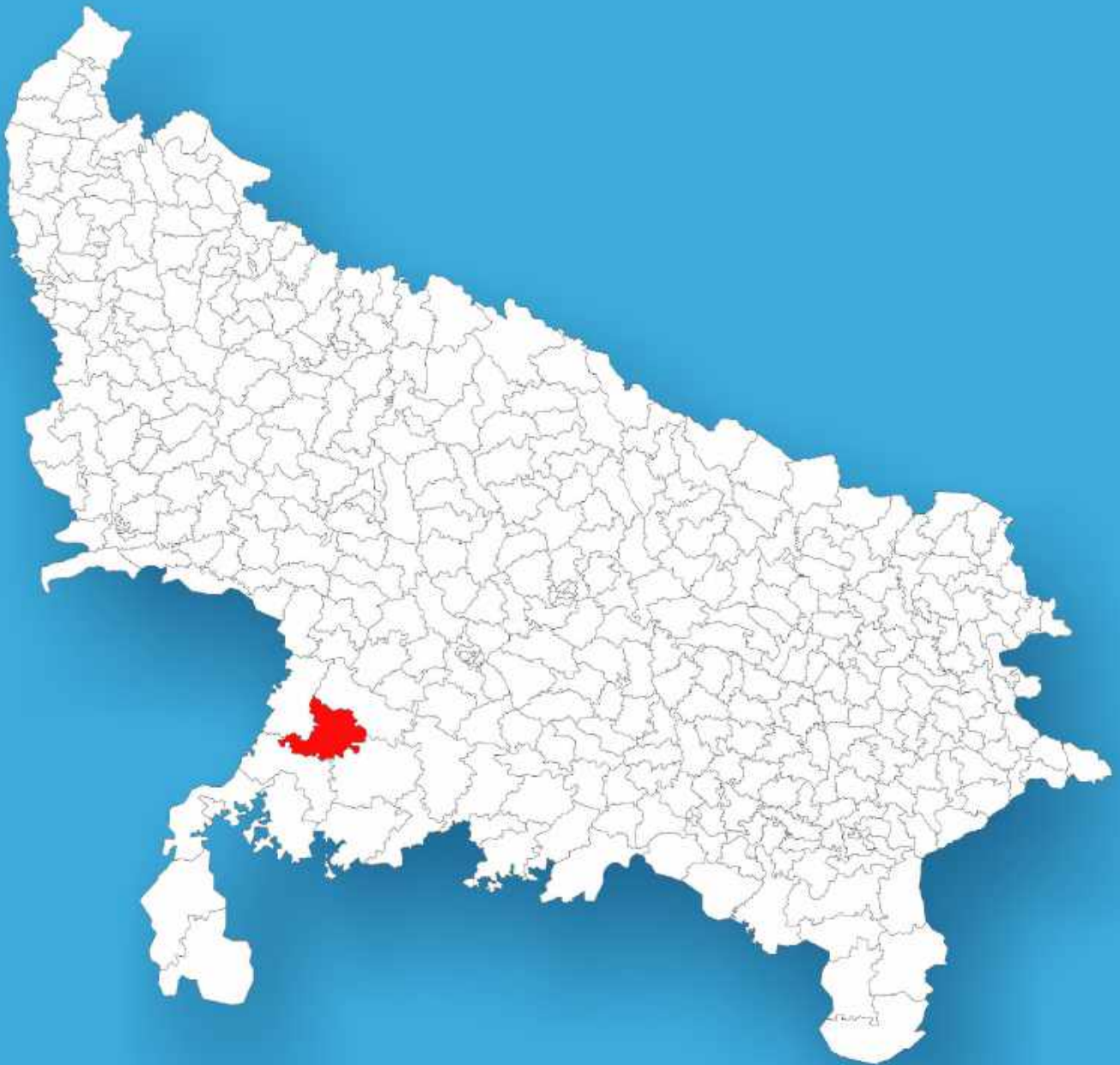




Uttar Pradesh

Assembly Factbook™

Orai Assembly Constituency



Key Electoral Data of Orai
Assembly Constituency (Vidhan Sabha)

Uttar Pradesh
Assembly FactbookTM
Orai Assembly Constituency



Orai Vidhan Sabha

Editor & Director

Dr. R.K. Thukral

Research Editor

Dr. Shafeeq Rahman

**Compiled, Researched and Published by
Datanet India Pvt. Ltd.**

D-100, 1st Floor,

Okhla Industrial Area, Phase-I,

New Delhi- 110020.

Ph.: 91-11- 43580781-84

Email : support@indiastatpublications.com

Website : www.indiastatelections.com

Online Book Store :

www.indiastatpublications.com

Report No. : AFB/UP-221-0125

ISBN : 978-93-5905-210-6

First Edition : January, 2018

Eighth Updated Edition : January, 2025

Price : Rs.11500/-

US\$ 310

© Datanet India Pvt. Ltd.

All rights reserved. No part of this book may be reproduced, stored in a retrieval system or transmitted in any form or by any means, mechanical photocopying, photographing, scanning, recording or otherwise without the prior written permission of the publisher. Please refer to Disclaimer at page no. 322 for the use of this publication.

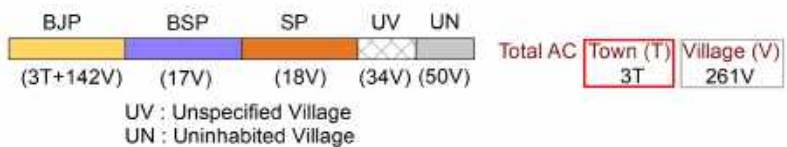
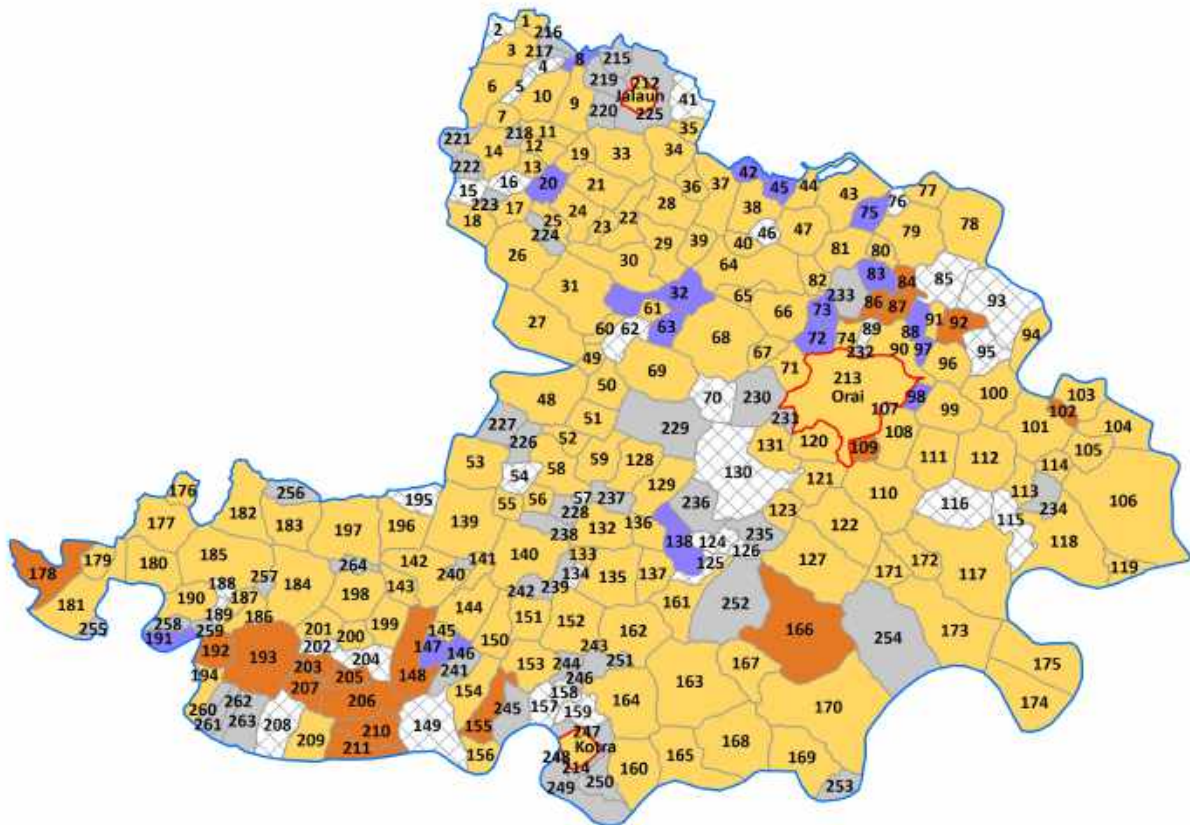
Printed in India

Contents

No.	Particulars	Page No.
	Introduction	
1	Assembly Constituency - (Vidhan Sabha) at a Glance Features of Assembly as per Delimitation Commission of India (2008)	1-2
	Location and Political Maps	
2	Location Map Boundaries of Assembly Constituency - (Vidhan Sabha) in District Boundaries of Assembly Constituency under Parliamentary Constituency - (Lok Sabha) Town & Village-wise Winner Parties-2024, 2019, 2017, 2014, 2012 and 2009	3-10
	Administrative Setup (2011)	
3	District Sub-district Towns Villages Inhabited Villages Uninhabited Villages Village Panchayat Intermediate Panchayat	11-22
	Demographics (2011)	
4	Population Households Rural/Urban Population Towns and Villages by Population Size Sex Ratio (Total & 0-6 Years) Religious Population Social Population Literacy Rate	23-24
	Electoral Features	
5	Important Dates of Last Elections Held Electors by Gender Service Electors Voters Voters Turnout Polling Stations & Average Number of Electors per Polling Station Electors by Age Group Present Elected Representatives	25-30
	Historical Summary Election Results	
6	Vote Share of Major Parties Winning Margin (Number & Percentage) Polarity of Parties Summary Result of Assembly Segment of Parliamentary Election 2024, 2019, 2014, 2009, 2004 and 1999 Summary Result of Assembly Elections 2022, 2017, 2012, 2007, 2002, 1996, 1993, 1991, 1989, 1985, 1980, 1977, 1974, 1969, 1967 and 1952	31-54
	Polling Station Level Election Results	
7	Name and Number of Polling Station 2024, 2019, 2017, 2014, 2012 and 2009 Polling Station-wise Electors, Voters & Voters Turnout 2024, 2019, 2017, 2014, 2012 and 2009 Polling Station wise Elections Results 2024, 2019, 2017, 2014, 2012 and 2009	55-281
	Panchayat and Local Bodies Election Results	
8	Panchayat Result 2015 Urban Local Bodies Result 2012	282-300
	Share of Assembly Constituency	
9	Share of Assembly Constituency - (Vidhan Sabha) in State, District and Parliamentary Constituency - (Lok Sabha)	301
	Socio-Economic Amenities (2011)	
10	Access to Administrative Units Agricultural, Manufacturing and Industrial Commodities Demographic Indicators Education Health & Manpower Drinking Water Supply Sanitation Entertainment and Recreations Infrastructure Power Food Allocation Distribution and Marketing of Agriculture Commodities Infrastructure Transport and Road Infrastructure Communication Banking and Financial Services Land Use Irrigation Source	303-317
11	Abbreviation & Sources	318-321
12	Disclaimer	322

Location & Political Map

Town & Village-wise Winner Parties in Orai Assembly Constituency under State Assembly Election (AE) (No. 221) 2017



Administrative Setup

List of Village Panchayat & Intermediate Panchayat (Block) Name - 2011

Village Name	Village Panchayat Name	Intermediate Panchayat Name
Aindha	Aindha	Dakor
Air	Air	Dakor
Airi	Airi	Dakor
Ait	Ait	Dakor
Ajnara	Minorakalpi	Dakor
Ajnari	Ajnari	Dakor
Akorhi	Akodhi	Jalaun
Akorhi	Akorhi	Dakor
Amguwan	Chergdeopur	Dakor
Amita	Amita	Konch
Amrodh	Said Nagar	Dakor
Atariya	Ateriya	Dakor
Aunta	Aunt	Dakor
Badera	Ajnari	Dakor
Bajida	Bajida	Dakor
Bamohri Kalan	Bamohrikala	Dakor
Bandha	Vamhori Kala	Dakor
Bandhauri	Bandhauri	Dakor
Banphara	Banphara	Dakor
Bara Gaon	Baragaon	Dakor
Bardar	Rirwa	Dakor
Bardh	Bardh	Dakor
Barha Jalaun	Barha Jalaun	Dakor
Barsar	Barsar	Dakor
Basob	Basob	Konch
Bharsunda	Bharsunda	Konch
Bhepta	Mepata	Konch
Bhitara	Bhitara	Jalaun
Bhitara	Sibari	Dakor

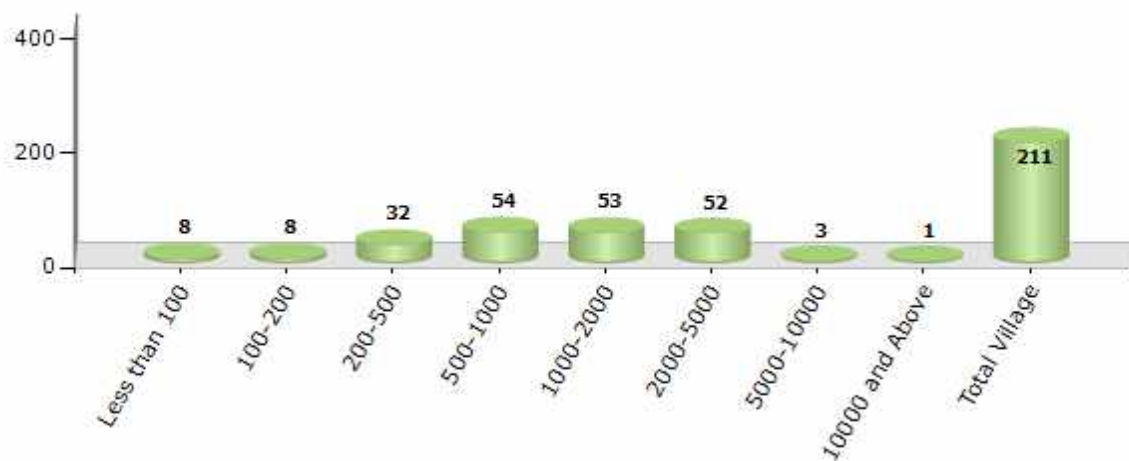
Contd....

Demographics

Number of Villages by Population Size - 2011

Less than 100	100-200	200-500	500-1000	1000-2000	2000-5000	5000-10000	10000 and Above	Total Village
8	8	32	54	53	52	3	1	211

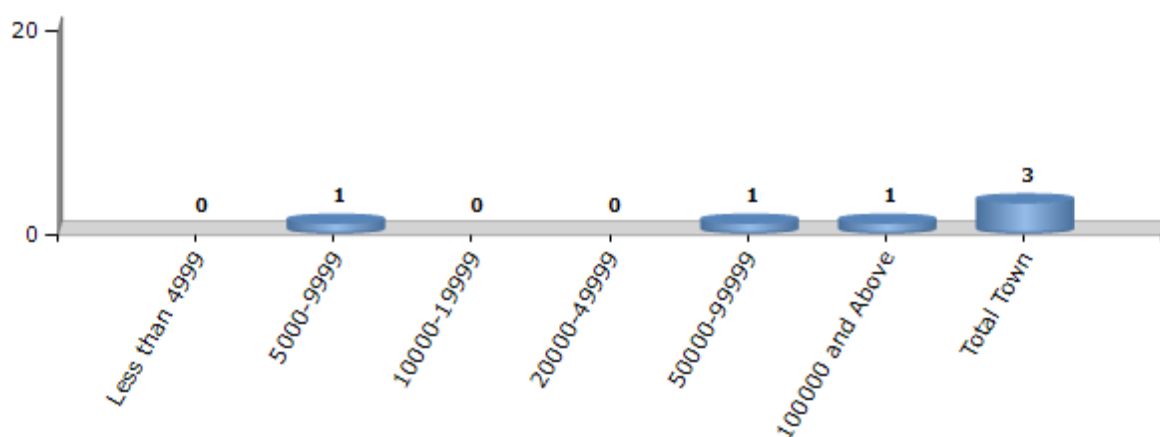
Number of Villages by Population Size - 2011



Number of Towns by Population Size - 2011

Less than 4999	5000-9999	10000-19999	20000-49999	50000-99999	100000 and Above	Total Town
0	1	0	0	1	1	3

Number of Towns by Population Size - 2011

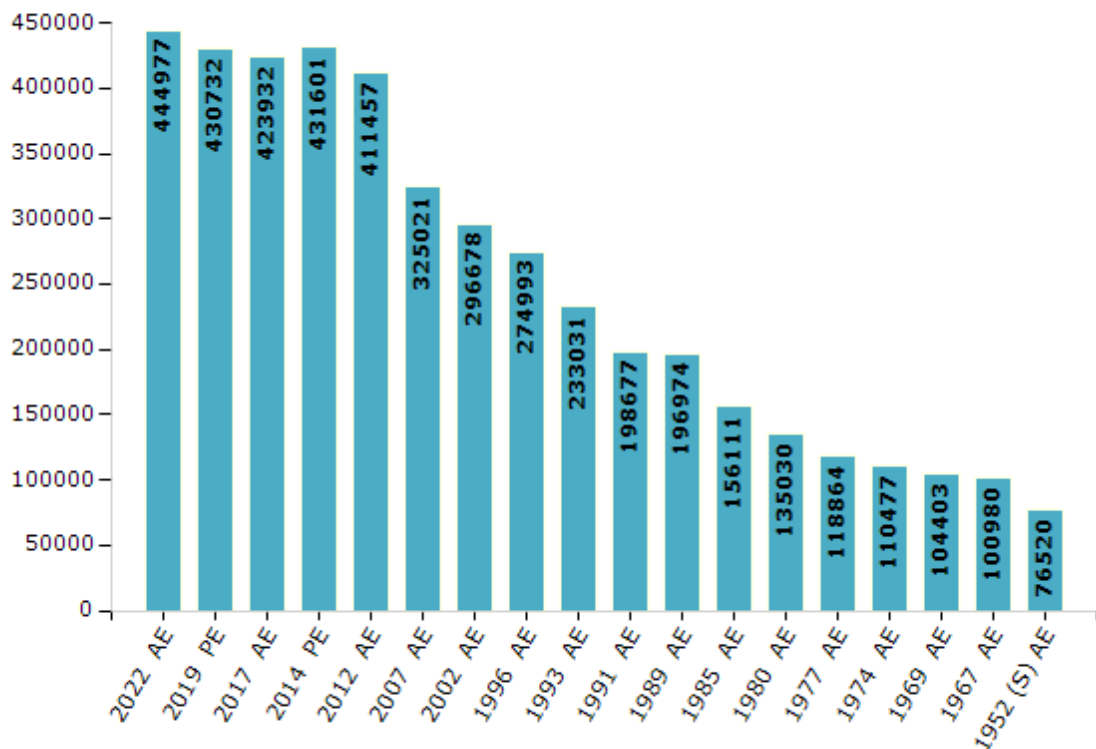


Electoral Features

Electors by Male & Female

Year	Male	Female	Others	Total	Year	Male	Female	Others	Total
2022 AE	237441	207475	61	444977	1991 AE	109319	89358	-	198677
2019 PE	232765	197945	22	430732	1989 AE	108345	88629	-	196974
2017 AE	231260	192656	16	423932	1985 AE	83109	73002	-	156111
2014 PE	235432	196158	11	431601	1980 AE	71382	63648	-	135030
2012 AE	278929	132524	4	411457	1977 AE	62024	56840	-	118864
2009 PE	-	-	-	-	1974 AE	57330	53147	-	110477
2007 AE	176570	148451	-	325021	1969 AE	51625	52778	-	104403
2004 PE	-	-	-	-	1967 AE	-	-	-	100980
2002 AE	163578	133100	-	296678	1962 AE	-	-	-	-
1999 PE	-	-	-	-	1957 AE	-	-	-	-
1996 AE	151368	123625	-	274993	1952 (S) AE	-	-	-	76520
1993 AE	128264	104767	-	233031					

Number of Electors



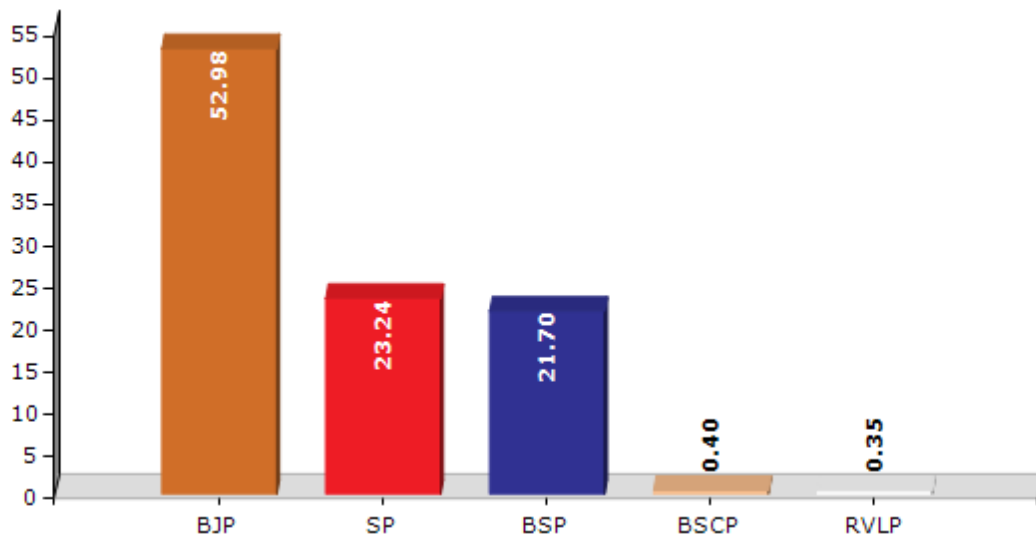
Note : AE : Assembly Election, PE : Assembly Segment of Parliamentary Election

Historical Summary Election Results

Summary Result of Assembly Election - 2017

Candidate Name	Party	Votes	Votes %
Gauri Shankar	BJP	140485	52.98
Mahendra Singh	SP	61606	23.24
Vijay Chaudhari	BSP	57541	21.7
Shyam Kumar	BSCP	1051	0.4
Kailash	RVLP	940	0.35
Dwarika Prasad	SWAJANPA	678	0.26
Sukhram Singh	BMUP	672	0.25
	NOTA	2169	0.82

Votes Percentage of Top Parties - 2017



Polling Station Level Election Results

Number and Name of Polling Stations (PS) (2017)

Number of Polling Stations	Name of Polling Stations	Number of Polling Stations	Name of Polling Stations
1	Vikas Khand Karyalay Jalaun	22	Nagar Palika Junior High School Jalaun
2	Vikas Khand Karyalay Jalaun	23	Nagar Palika Junior High School Jalaun
3	Vikas Khand Karyalay Jalaun	24	Kanya Nagar Palika Junior High School Murli Manohar Jalaun
4	Vikas Khand Karyalay Jalaun	25	Kanya Nagar Palika Junior High School Murli Manohar Jalaun
5	Bal Vikas Pushtahar Karyalay Jalaun	26	Primary School Purani Hat Jalaun
6	Ambedkar Inter Collage Jalaun	27	Primary School Purani Hat Jalaun
7	Ambedkar Inter Collage Jalaun	28	Junior High School Purani Hat Jalaun
8	Ambedkar Inter Collage Jalaun	29	Junior High School Purani Hat Jalaun
9	Ambedkar Inter Collage Jalaun	30	Chhatrasal Inter College Topkhana Jalaun
10	Ambedkar Inter Collage Jalaun	31	Chhatrasal Inter College Topkhana Jalaun
11	Kanya Primary School Joshiyana Jalaun	32	Chhatrasal Inter College Topkhana Jalaun
12	Kanya Primary School Joshiyana Jalaun	33	Chhatrasal Inter College Topkhana Jalaun
13	Primary School Fardanwees Jalaun	34	Chhatrasal Inter College Topkhana Jalaun
14	Primary School Fardanwees Jalaun	35	Chhatrasal Inter College Topkhana Jalaun
15	Primary School Haripura Jalaun	36	Naveen Tahsil Karyalay Nayayalay Tehsildar Jalaun
16	Primary School Haripura Jalaun	37	Naveen Tahsil Karyalay Nayayalay Tehsildar Jalaun
17	Kanya Junior High School Ganeshji Jalaun	38	Purana Tahsil Meeting Haal Tahsil Jalaun
18	Kanya Junior High School Ganeshji Jalaun	39	Parshadiy Junior High School Jalaun
19	Kanya Primary School Ganeshji Jalaun	40	Kasturba Inter College Jalaun
20	Kanya Primary School Ganeshji Jalaun	41	Kasturba Inter College Jalaun
21	Nagar Palika Junior High School Jalaun	42	Kasturba Inter College Jalaun

Contd....

Polling Station Level Election Results

Polling Station-wise Votes Secured by Overall Top Five Parties in Orai Assembly in Assembly Election (AE) under Jalaun Parliamentary Constituency in Uttar Pradesh (2017)

Number of Polling Station	Winner - Gauri Shankar (BJP)	Runner-up - Mahendra Singh (SP)	3rd - Vijay Chaudhari (BSP)	4th - Shyam Kumar (BSCP)	5th - Kailash (RVLP)	NOTA	Other	Total Votes Secured
36	261	62	260	1	2	0	3	589
37	330	128	124	1	2	1	1	587
38	258	137	79	0	0	2	2	478
39	208	60	16	0	0	1	0	285
40	506	242	33	2	2	5	1	791
41	159	450	42	2	0	1	0	654
42	341	266	26	0	0	3	2	638
43	379	84	32	0	0	2	0	497
44	64	19	137	0	1	2	1	224
45	191	118	130	4	1	2	2	448
46	207	46	330	4	1	2	1	591
47	419	106	61	2	1	15	5	609
48	232	59	283	3	4	8	1	590
49	421	52	146	2	4	8	11	644
50	548	87	80	0	2	4	5	726
51	433	44	223	5	3	9	3	720
52	429	53	124	0	3	5	2	616
53	212	12	15	2	0	4	1	246
54	257	54	43	1	2	0	2	359
55	367	39	34	2	1	0	1	444
56	311	63	86	1	5	4	1	471
57	209	42	241	1	2	4	2	501
58	306	53	111	3	1	1	2	477
59	246	38	52	1	0	0	3	340
60	300	99	99	3	2	7	3	513
61	187	55	181	5	6	5	3	442
62	255	89	20	1	1	2	1	369
63	269	145	216	2	5	4	1	642
64	320	80	97	1	1	2	0	501
65	395	132	281	8	4	14	3	837
66	379	83	107	0	0	2	3	574
67	117	28	18	0	0	2	1	166
68	328	75	177	5	3	7	2	597
69	115	48	192	1	1	0	3	360
70	199	137	10	1	0	3	1	351

Contd....

Polling Station Level Election Results

Winner, Runner-up and 3rd Party Position & Winning Margin According to Polling Stations in Orai Assembly in Assembly Election (AE) under Jalaun Parliamentary Constituency in Uttar Pradesh (2017)

Polling Station Number	Winner Party	Winner Votes (%)	Runner-up Party	Runner-up Votes (%)	Winning Margin Votes (%)	Third Party	Third Party Votes (%)	Other Votes (%)
71	BJP	551 (72.69)	BSP	170 (22.43)	381 (50.26)	SP	25 (3.3)	12 (1.58)
72	BJP	350 (69.31)	BSP	94 (18.61)	256 (50.7)	SP	45 (8.91)	16 (3.17)
73	BJP	360 (72.73)	BSP	74 (14.95)	286 (57.78)	SP	48 (9.7)	13 (2.63)
74	BJP	300 (50)	BSP	164 (27.33)	136 (22.67)	SP	129 (21.5)	7 (1.17)
75	BJP	445 (61.21)	BSP	194 (26.69)	251 (34.52)	SP	67 (9.22)	21 (2.89)
76	BJP	486 (76.78)	BSP	74 (11.69)	412 (65.09)	SP	56 (8.85)	17 (2.69)
77	BJP	503 (59.53)	SP	260 (30.77)	243 (28.76)	BSP	60 (7.1)	22 (2.6)
78	BJP	454 (56.75)	BSP	248 (31)	206 (25.75)	SP	84 (10.5)	14 (1.75)
79	BJP	366 (62.56)	SP	118 (20.17)	248 (42.39)	BSP	90 (15.38)	11 (1.88)
80	BJP	335 (53.69)	BSP	176 (28.21)	159 (25.48)	SP	104 (16.67)	9 (1.44)
81	BSP	487 (72.9)	BJP	139 (20.81)	348 (52.09)	SP	28 (4.19)	14 (2.1)
82	BJP	356 (60.03)	SP	152 (25.63)	204 (34.4)	BSP	58 (9.78)	27 (4.55)
83	BJP	380 (48.53)	BSP	197 (25.16)	183 (23.37)	SP	191 (24.39)	15 (1.92)
84	BJP	437 (66.62)	BSP	119 (18.14)	318 (48.48)	SP	82 (12.5)	18 (2.74)
85	BJP	179 (43.13)	BSP	148 (35.66)	31 (7.47)	SP	81 (19.52)	7 (1.69)
86	BSP	169 (39.76)	BJP	168 (39.53)	1 (0.23)	SP	77 (18.12)	11 (2.59)
87	BJP	335 (70.38)	SP	79 (16.6)	256 (53.78)	BSP	41 (8.61)	21 (4.41)
88	BJP	341 (50.97)	BSP	172 (25.71)	169 (25.26)	SP	130 (19.43)	26 (3.89)
89	BJP	373 (57.12)	BSP	161 (24.66)	212 (32.46)	SP	102 (15.62)	17 (2.6)
90	BJP	196 (52.13)	BSP	143 (38.03)	53 (14.1)	SP	20 (5.32)	17 (4.52)
91	BSP	248 (87.63)	BJP	29 (10.25)	219 (77.38)	BSCP	3 (1.06)	3 (1.06)
92	BSP	177 (46.34)	BJP	147 (38.48)	30 (7.86)	SP	55 (14.4)	3 (0.79)
93	BSP	312 (59.43)	BJP	102 (19.43)	210 (40)	SP	102 (19.43)	9 (1.71)
94	BJP	312 (68.57)	SP	94 (20.66)	218 (47.91)	BSP	44 (9.67)	5 (1.1)
95	BJP	486 (82.94)	SP	78 (13.31)	408 (69.63)	BSP	14 (2.39)	8 (1.37)
96	BJP	268 (42.01)	SP	212 (33.23)	56 (8.78)	BSP	145 (22.73)	13 (2.04)
97	BJP	288 (55.49)	BSP	190 (36.61)	98 (18.88)	SP	33 (6.36)	8 (1.54)
98	BJP	415 (76.29)	BSP	100 (18.38)	315 (57.91)	SP	16 (2.94)	13 (2.39)
99	BJP	303 (76.71)	SP	49 (12.41)	254 (64.3)	BSP	30 (7.59)	13 (3.29)
100	BJP	488 (72.62)	BSP	136 (20.24)	352 (52.38)	SP	32 (4.76)	16 (2.38)
101	BJP	233 (49.36)	BSP	153 (32.42)	80 (16.94)	SP	79 (16.74)	7 (1.48)
102	BJP	247 (65.87)	BSP	99 (26.4)	148 (39.47)	SP	23 (6.13)	6 (1.6)
103	BSP	185 (66.79)	BJP	83 (29.96)	102 (36.83)	BSCP	4 (1.44)	5 (1.81)
104	BJP	478 (72.31)	SP	91 (13.77)	387 (58.54)	BSP	77 (11.65)	15 (2.27)
105	BJP	342 (45.84)	BSP	258 (34.58)	84 (11.26)	SP	118 (15.82)	28 (3.75)

Contd....

Socio-Economic Amenities - Rural

Access to Education Facilities

Particulars	Number of Villages (% of Population)				
	Available	Not Available	If Not Available (Distance of Nearest Facility)		
			A	B	C
Govt. Primary School	194 (95)	17 (5)	4 (0)	0 (0)	1 (0)
Private Primary School	42 (33)	169 (67)	0 (0)	0 (0)	0 (0)
Govt. Middle School	113 (71)	98 (29)	37 (6)	6 (1)	4 (1)
Private Middle School	40 (34)	171 (66)	8 (1)	5 (1)	0 (0)
Govt. Secondary School	12 (18)	199 (82)	26 (7)	45 (21)	20 (7)
Private Secondary School	13 (19)	198 (81)	20 (8)	28 (9)	10 (3)
Govt. Senior Secondary School	12 (16)	199 (84)	25 (7)	44 (20)	27 (11)
Private Senior Secondary School	12 (15)	199 (85)	16 (6)	30 (12)	10 (4)
Govt. Arts and Science Degree College	0 (0)	211 (100)	11 (4)	42 (19)	47 (27)
Private Arts and Science Degree College	4 (4)	207 (96)	13 (6)	24 (14)	32 (13)
Govt. Engineering College	2 (1)	209 (99)	5 (2)	13 (6)	131 (67)
Private Engineering College	1 (0)	210 (100)	1 (1)	3 (1)	16 (8)
Govt. Medicine College	0 (0)	211 (100)	7 (3)	12 (5)	135 (70)
Private Medicine College	1 (0)	210 (100)	0 (0)	2 (2)	9 (3)
Govt. Management Institute	1 (0)	210 (100)	3 (1)	9 (3)	109 (52)
Private Management Institute	0 (0)	211 (100)	0 (0)	3 (2)	19 (9)
Govt. Polytechnic	6 (5)	205 (95)	4 (1)	27 (13)	127 (66)
Private Polytechnic	0 (0)	211 (100)	0 (0)	0 (0)	11 (5)
Govt. Vocational Training School/ITI	4 (3)	207 (97)	5 (2)	26 (13)	126 (62)
Private Vocational Training School/ITI	0 (0)	211 (100)	0 (0)	0 (0)	8 (4)
Govt. Non Formal Training Centre	1 (0)	210 (100)	2 (0)	21 (11)	45 (22)
Private Non Formal Training Centre	0 (0)	211 (100)	0 (0)	0 (0)	9 (4)
Govt. School For Disabled	0 (0)	211 (100)	1 (0)	10 (6)	29 (13)
Private School For Disabled	0 (0)	211 (100)	0 (0)	0 (0)	10 (4)
Government Others	2 (1)	209 (99)	1 (0)	1 (1)	1 (1)
Private Others	0 (0)	211 (100)	0 (0)	0 (0)	0 (0)

Note : Distance A : Less than 5 km; B : Between 5-10 km; C : 10+ km.; Source : Data Analysis is based on 2011 Census.

DISCLAIMER

The Terms of Use and Disclaimer of Datanet India Private Limited (hereinafter referred to as "Datanet") for use of this analysis report of **Orai Assembly Constituency (Orai Vidhan Sabha)** :-

1. **Assembly Factbook™** is a Registered Trade Mark owned by Datanet.
2. All the maps are sketched and graphical representation only and have not been drawn to the scale and also not to represent the actual geographical area or boundary of the unit.
3. The data for the aforesaid analysis is based on authentic sources and has been culled from the various publications of Census, CSO and NSSO for district and block level data, various central and state government departments, Central & State Elections Commissions and the concerned Returning Officers' releases, Electoral Rolls, Election results and allied publications, internal assessment, surveys, estimates and analysis. Therefore, certain adjustment of data at micro level may have been done to arrive closer to the macro data.
4. Data have been provided on an "As Is" and "As AVAILABLE" basis
5. The colours shown in the maps or diagram and charts of a particular party, alliance or AC are indicative and do not represent them.
6. This publication which includes maps, sheets, graphs and data would be the property under copyright of Datanet only. The user may use these for its internal study, analysis and research purposes. It's public display, re-selling or any commercial uses by the user are not allowed.
7. Datanet has taken due care and caution in compilation and processing of data and allied information, but does not guarantee the accuracy, adequacy or completeness of any information/analysis and will be not responsible for any errors or omissions or for the results obtained from the use of such information/analysis.
8. All the contents for the publication have been culled from various authentic sources and Datanet reasonably believes such sources to be reliable, but does not make any representations, express or implied as to the accuracy or fitness of use of such information. The information or contents of the information/analysis do not constitute advice and should not be relied upon in making (or refraining from making) any decision. Any reliance placed upon the information provided by Datanet is the sole responsibility and strictly at the user's risk.
9. In no event will Datanet be liable for any damages (including, without limitation, damages for loss of business projects, or loss of profits) arising in contract, tort or otherwise from the use of or inability to use any of its contents, or from any action taken (or refrained from being taken) as a result of using the analysis or any of its contents. Datanet its directors, owners, editors, officials, employees, distributor and agents or any associate will not be liable for any errors in the information contained or any consequences arising from the use of the contents of the provided information/analysis.
10. If any provision of these terms and conditions is held invalid or illegal or unenforceable for any reason by any court of competent jurisdiction, such provision shall be severed and the remainder of provisions of the terms and conditions shall continue in full force and effect as if the Term of Use had been executed with the invalid, illegal or unenforceable provision eliminated.
11. If there are any discrepancies in the information provided, please bring it to attention of Datanet for suitable rectification measures.

Buy Online This Complete Book At
Datanet India eBooks Store

www.indiastatpublications.com

or go directly at

[http://www.indiastatpublications.com/
Assembly_factbook/Uttar Pradesh/Jalaun/ Orai](http://www.indiastatpublications.com/Assembly_factbook/Uttar%20Pradesh/Jalaun/Orai)



i **india**stat**elections**

ISBN : 978-93-5905-210-6



9 789359 052106