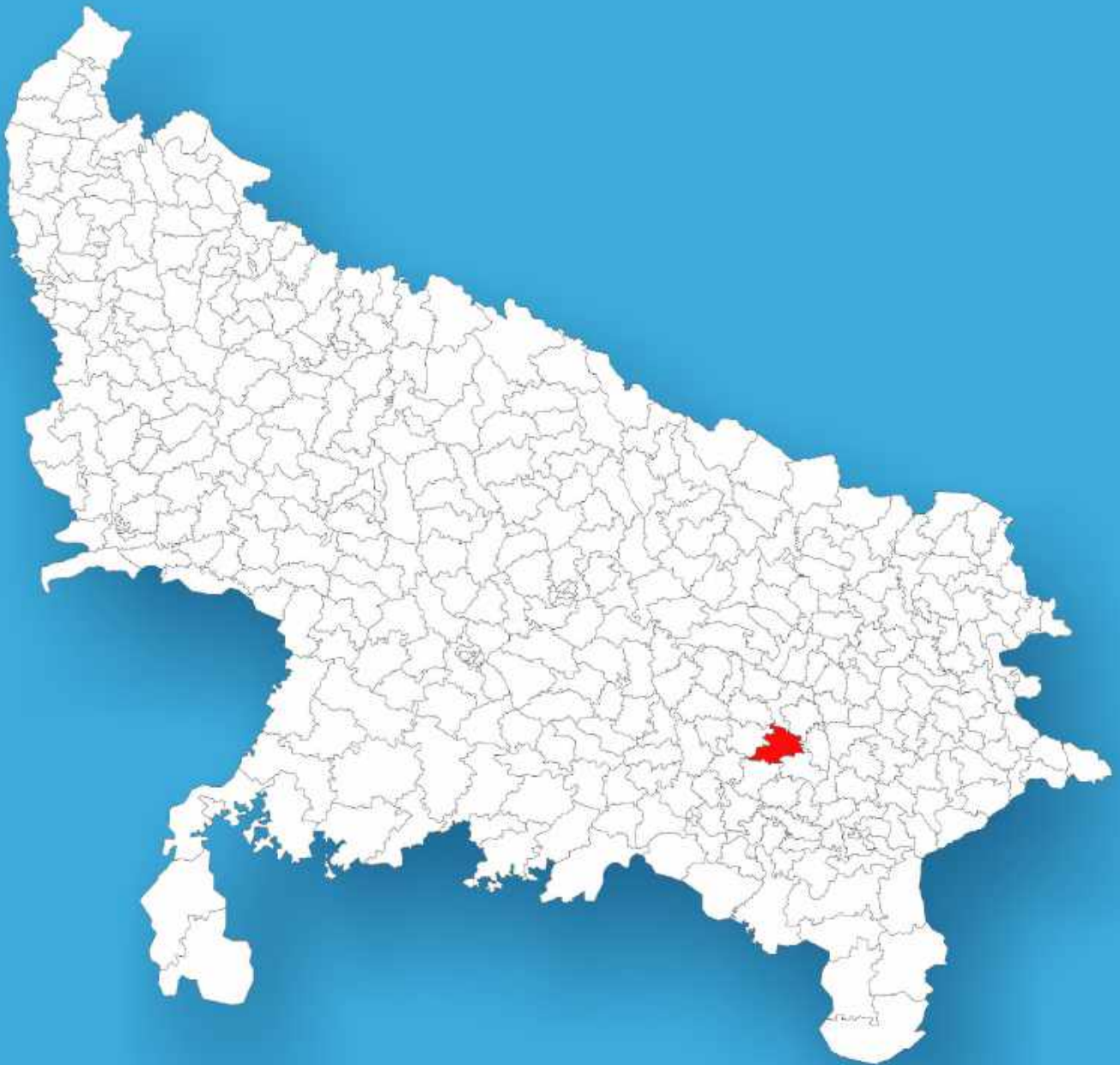




Uttar Pradesh

# Assembly Factbook™

Badlapur Assembly Constituency



Key Electoral Data of Badlapur  
Assembly Constituency (Vidhan Sabha)

Uttar Pradesh  
**Assembly Factbook**<sup>TM</sup>  
Badlapur Assembly Constituency



Badlapur Vidhan Sabha

**Editor & Director**

Dr. R.K. Thukral

**Research Editor**

Dr. Shafeeq Rahman

**Compiled, Researched and Published by  
Datanet India Pvt. Ltd.**

D-100, 1st Floor,

Okhla Industrial Area, Phase-I,

New Delhi- 110020.

Ph.: 91-11- 43580781-84

Email : support@indiastatpublications.com

Website : www.indiastatelections.com

**Online Book Store :**

www.indiastatpublications.com

**Report No. :** AFB/UP-364-0125

**ISBN :** 978-93-5905-819-1

**First Edition :** January, 2018

**Eighth Updated Edition :** January, 2025

**Price :** Rs.11500/-

US\$ 310

**© Datanet India Pvt. Ltd.**

All rights reserved. No part of this book may be reproduced, stored in a retrieval system or transmitted in any form or by any means, mechanical photocopying, photographing, scanning, recording or otherwise without the prior written permission of the publisher. Please refer to Disclaimer at page no. 306 for the use of this publication.

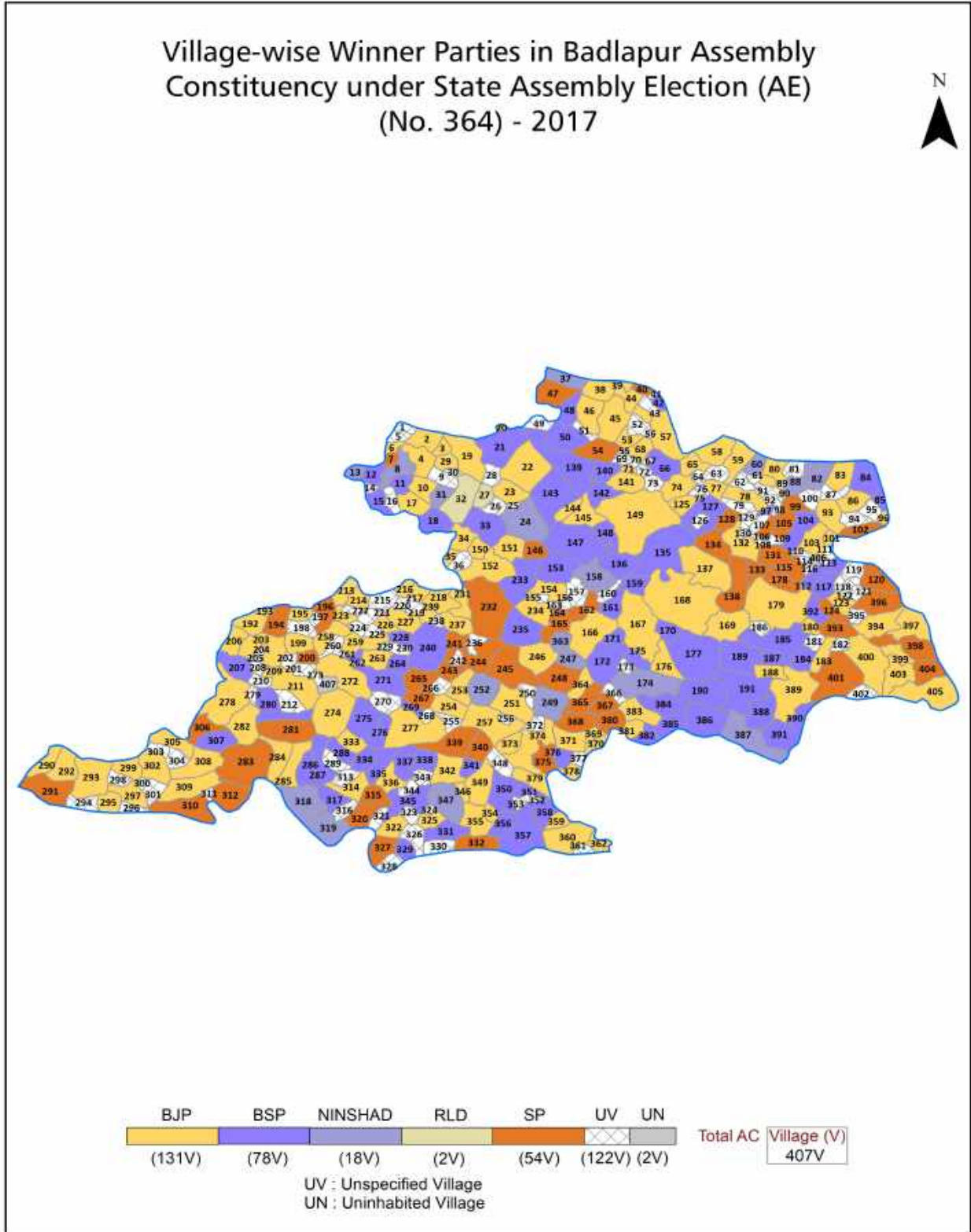
Printed in India

## Contents

No.	Particulars	Page No.
	<b>Introduction</b>	
1	Assembly Constituency - (Vidhan Sabha) at a Glance   Features of Assembly as per Delimitation Commission of India (2008)	1-2
	<b>Location and Political Maps</b>	
2	Location Map   Boundaries of Assembly Constituency - (Vidhan Sabha) in District   Boundaries of Assembly Constituency under Parliamentary Constituency - (Lok Sabha)   Village-wise Winner Parties-2024, 2022, 2019, 2017, 2014, 2012 and 2009	3-11
	<b>Administrative Setup (2011)</b>	
3	District   Sub-district   Towns   Villages   Inhabited Villages   Uninhabited Villages   Village Panchayat   Intermediate Panchayat	12-31
	<b>Demographics (2011)</b>	
4	Population   Households   Rural/Urban Population   Villages by Population Size   Sex Ratio (Total & 0-6 Years)   Religious Population   Social Population   Literacy Rate	32-33
	<b>Electoral Features</b>	
5	Important Dates of Last Elections Held   Electors by Gender   Service Electors   Voters   Voters Turnout   Polling Stations & Average Number of Electors per Polling Station   Electors by Age Group   Present Elected Representatives	34-39
	<b>Historical Summary Election Results</b>	
6	Vote Share of Major Parties   Winning Margin (Number & Percentage)   Polarity of Parties   Summary Result of Assembly Segment of Parliamentary Election 2024, 2019, 2014 and 2009   Summary Result of Assembly Elections 2022, 2017 and 2012	40-48
	<b>Polling Station Level Election Results</b>	
7	Name and Number of Polling Station 2024, 2022, 2019, 2017, 2014, 2012 and 2009   Polling Station-wise Electors, Voters & Voters Turnout 2024, 2022, 2019, 2017, 2014, 2012 and 2009   Polling Station wise Elections Results 2024, 2022, 2019, 2017, 2014, 2012 and 2009	49-263
8	<b>Panchayat and Local Bodies Election Results</b> Panchayat Result 2015	264-284
	<b>Share of Assembly Constituency</b>	
9	Share of Assembly Constituency - (Vidhan Sabha) in State, District and Parliamentary Constituency - (Lok Sabha)	285
	<b>Socio-Economic Amenities (2011)</b>	
10	Access to Administrative Units   Agricultural, Manufacturing and Industrial Commodities   Demographic Indicators   Education   Health & Manpower   Drinking Water Supply   Sanitation   Entertainment and Recreations Infrastructure   Power   Food Allocation Distribution and Marketing of Agriculture Commodities Infrastructure   Transport and Road Infrastructure   Communication   Banking and Financial Services   Land Use   Irrigation Source	287-301
11	<b>Abbreviation &amp; Sources</b>	302-305
12	<b>Disclaimer</b>	306



Location & Political Map



## Administrative Setup

### List of Village Panchayat & Intermediate Panchayat (Block) Name - 2011

Village Name	Village Panchayat Name	Intermediate Panchayat Name
Abhaipur	Puralal	Mahrajganj
Agraura	Amraura	Baksha
Aharauli	Ahirauli	Badlapur
Ahirauli	Ahirauli	Mahrajganj
Ahiya Pur	Gopalapur	Badlapur
Ahiyapur Urf Gopalpur	Saraigarua	Mahrajganj
Ahopur	Ahopur	Badlapur
Akhua	Agwah	Mahrajganj
Alauddinpur	Patti Dayal	Badlapur
Amari	Amari	Mahrajganj
Anapur	Ananpur	Mahrajganj
Angrah	Angrah	Mahrajganj
Anusar	Anushar	Badlapur
Araji Anusar	Anushar	Badlapur
Araji Sawansa	Savsas	Mahrajganj
Arjunpur	Arjunpur	Badlapur
Ashapur	Dhegha	Mahrajganj
Asropur	Asropur	Mahrajganj
Asuapar	Ashuapar	Mahrajganj
Atara	Atra	Baksha
Atauli	Khampur	Badlapur
Aunka	Auka	Baksha
Babhanpur	Wamanpur	Mahrajganj
Babura	Babura	Badlapur
Bachhari	Kushaha	Badlapur
Bachhuar	Namhra Khandav	Badlapur
Badal Patti	Rtashi	Badlapur
Badalapur Khurd	Badlapur Khurd	Badlapur
Badari	Badari	Baksha

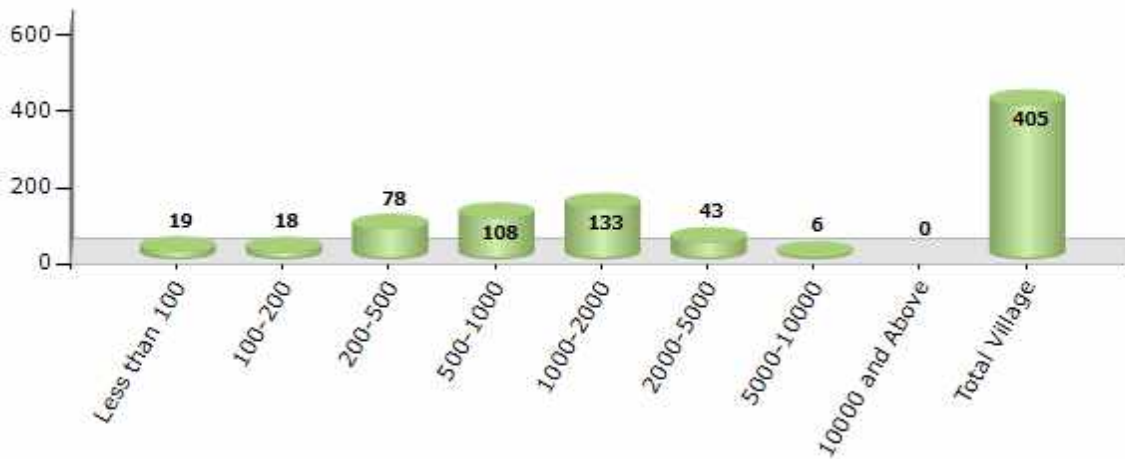
Contd....

## Demographics

### Number of Villages by Population Size - 2011

Less than 100	100-200	200-500	500-1000	1000-2000	2000-5000	5000-10000	10000 and Above	Total Village
19	18	78	108	133	43	6	0	405

Number of Villages by Population Size - 2011

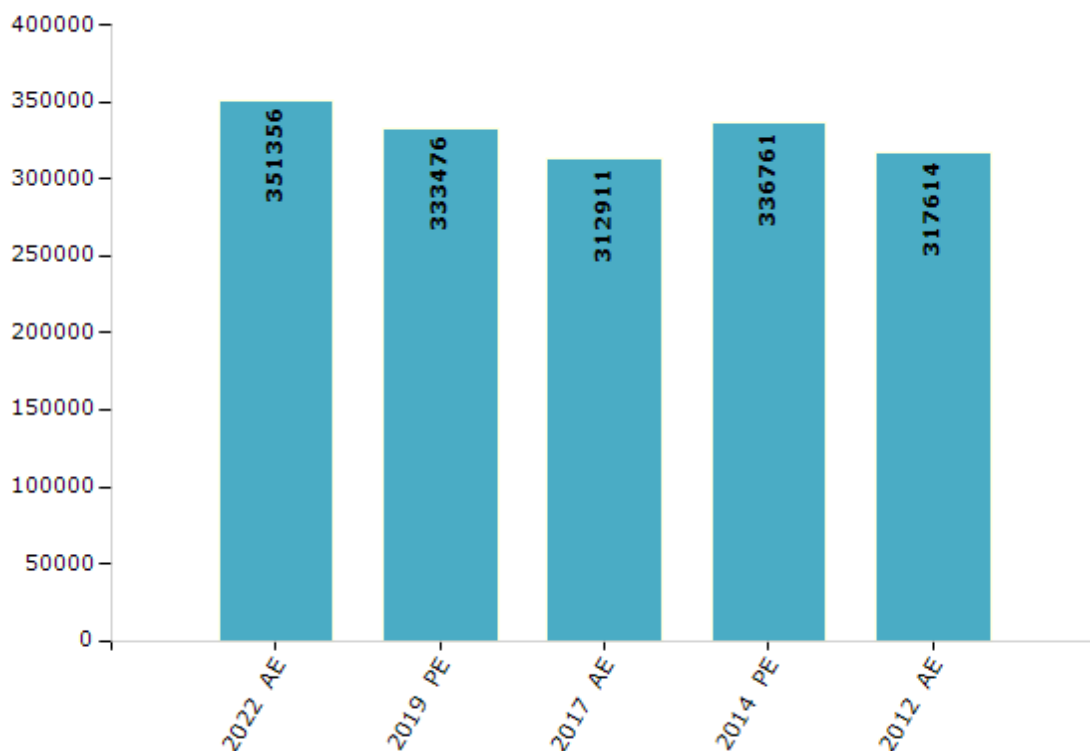


## Electoral Features

### Electors by Male & Female

Year	Male	Female	Others	Total	Year	Male	Female	Others	Total
2022 AE	181142	170196	18	351356	1991 AE	-	-	-	-
2019 PE	176096	157365	15	333476	1989 AE	-	-	-	-
2017 AE	165085	147819	7	312911	1985 AE	-	-	-	-
2014 PE	179746	157009	6	336761	1980 AE	-	-	-	-
2012 AE	167915	149696	3	317614	1977 AE	-	-	-	-
2009 PE	-	-	-	-	1974 AE	-	-	-	-
2007 AE	-	-	-	-	1969 AE	-	-	-	-
2004 PE	-	-	-	-	1967 AE	-	-	-	-
2002 AE	-	-	-	-	1962 AE	-	-	-	-
1999 PE	-	-	-	-	1957 AE	-	-	-	-
1996 AE	-	-	-	-	1952 AE	-	-	-	-
1993 AE	-	-	-	-					

Number of Electors



Note : AE : Assembly Election, PE : Assembly Segment of Parliamentary Election

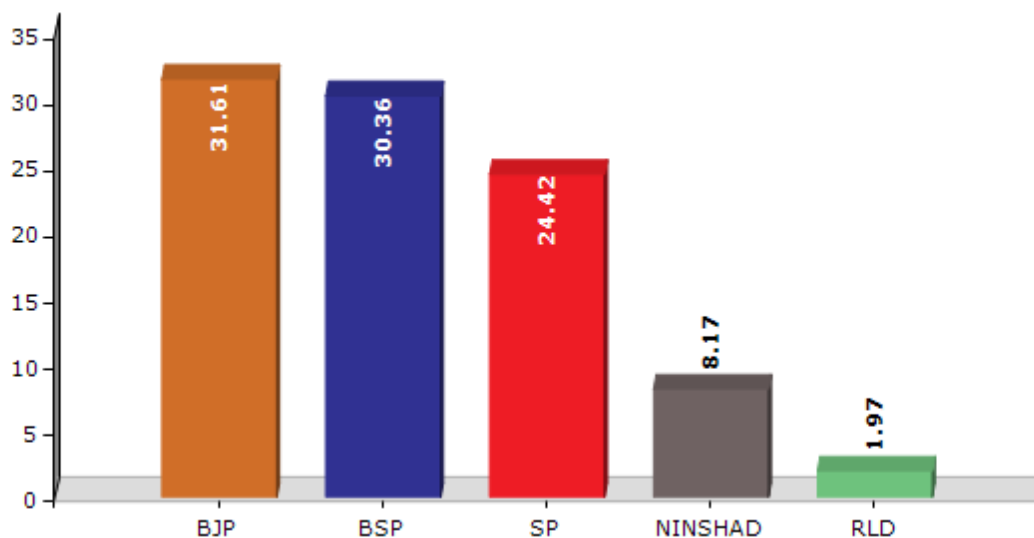


## Historical Summary Election Results

### Summary Result of Assembly Election - 2017

Candidate Name	Party	Votes	Votes %
Ramesh Chandra Mishra	BJP	60237	31.61
Lalji Yadava	BSP	57865	30.36
Omprakash Baba Dubey	SP	46545	24.42
Sabhapati	NINSHAD	15565	8.17
Mrigendra Singh Alias Shivbaba	RLD	3763	1.97
Paritosh	SHS	1078	0.57
Santosh Kumar Yadav	IND	809	0.42
Jai Narayan Maurya	SUCI	779	0.41
Anil Kumar Singh	HUSP	778	0.41
Ashfak	LD	556	0.29
Anjana Singh	RASHVIP	368	0.19
Arvind Kumar Shukla	BHANVIP	341	0.18
Mo..Kasim	NDPF	294	0.15
	NOTA	1612	0.85

Votes Percentage of Top Parties - 2017



**Polling Station Level Election Results**

**Number and Name of Polling Stations (PS) (2022)**

<b>Number of Polling Stations</b>	<b>Name of Polling Stations</b>	<b>Number of Polling Stations</b>	<b>Name of Polling Stations</b>
1	P.S.Jagdishpur	22	P S Baharipurkala
2	P S Kachhaura	23	P S Mallupur
3	P S Anusar	24	P S Mallupur
4	P S Kanakpur	25	P S Baraiya
5	P S Jamaupatti Room No.1	26	P S Baraiya
6	P S Jamaupatti Room No.2	27	P S Nakakarakhandev
7	P S Jamaupatti Room No.3	28	P S Nakakarakhandev
8	P S Baghdadikala Room No.1	29	P S Bachhuvar Room No.1
9	P S Baghdadikala Room No.2	30	P S Bachhuvar Room No.1
10	P S Medha	31	P S Hariharpur
11	P S Medha	32	P S Karampur
12	P S Medha	33	Panchayat Bhavan Kevatali
13	P S Firojpur	34	P S Nabhipur
14	P S Firojpur	35	P S Bhula
15	P S Ratasi	36	P S Dehuda
16	P S Ratasi	37	P S Dehuda
17	P S Arjunpur	38	P S Nidurpur
18	P S Mahada	39	P S Kudhua Room No.1
19	P S Mahada	40	P S Kudhua Room No.2
20	P S Mahada	41	Ps Kaithaura
21	P S Baharipurkala	42	J H Khanpur

Contd....

Polling Station Level Election Results

Polling Station-wise Votes Secured by Overall Top Five Parties in Badlapur Assembly in Assembly Election (AE) under Jaunpur Parliamentary Constituency in Uttar Pradesh (2022)

Number of Polling Station	Winner - Ramesh Chandra Mishra (BJP)	Runner-up - Omprakash Baba Dubey (SP)	3rd - Manoj (BSP)	4th - Arti Singh (INC)	5th - Anil Kumar Singh (HuSP)	NOTA	Other	Total Votes Secured
36	352	231	32	7	4	5	9	640
37	179	280	17	6	1	4	10	497
38	222	217	149	3	6	3	21	621
39	274	208	43	4	2	2	14	547
40	95	63	233	2	2	1	10	406
41	99	218	89	7	0	4	20	437
42	165	224	183	6	2	4	18	602
43	207	355	32	5	4	2	12	617
44	438	152	103	11	9	0	12	725
45	366	98	108	2	3	1	10	588
46	230	115	237	3	1	1	16	603
47	428	174	29	8	2	4	16	661
48	278	274	43	2	5	4	6	612
49	206	213	0	2	2	3	41	467
50	299	166	0	4	1	0	13	483
51	192	85	68	5	1	1	12	364
52	231	84	43	1	2	2	43	406
53	138	238	45	4	2	0	19	446
54	81	102	267	2	1	2	15	470
55	147	257	36	4	5	2	17	468
56	252	104	54	2	4	1	17	434
57	261	174	26	8	1	1	15	486
58	184	196	108	4	1	3	20	516
59	64	258	76	1	0	3	14	416
60	178	221	25	8	3	3	42	480
61	106	166	66	4	3	1	20	366
62	189	153	54	2	4	1	21	424
63	155	212	80	3	4	1	8	463
64	183	232	81	9	3	3	17	528
65	263	298	82	2	3	7	16	671
66	277	137	111	4	2	4	24	559
67	131	72	98	5	2	1	6	315
68	147	91	42	3	0	5	6	294
69	259	233	183	7	1	3	20	706
70	59	135	237	6	2	1	19	459

Contd....

## Polling Station Level Election Results

### Winner, Runner-up and 3rd Party Position & Winning Margin According to Polling Stations in Badlapur Assembly in Assembly Election (AE) under Jaunpur Parliamentary Constituency in Uttar Pradesh (2022)

Polling Station Number	Winner Party	Winner Votes (%)	Runner-up Party	Runner-up Votes (%)	Winning Margin Votes (%)	Third Party	Third Party Votes (%)	Other Votes (%)
71	SP	192 (47.41)	BJP	134 (33.09)	58 (14.32)	BSP	58 (14.32)	21 (5.19)
72	SP	456 (61.96)	BJP	151 (20.52)	305 (41.44)	BSP	96 (13.04)	33 (4.48)
73	BJP	267 (45.25)	SP	153 (25.93)	114 (19.32)	BSP	100 (16.95)	70 (11.86)
74	SP	320 (46.65)	BJP	205 (29.88)	115 (16.77)	BSP	121 (17.64)	40 (5.83)
75	SP	443 (85.19)	BJP	41 (7.88)	402 (77.31)	BSP	21 (4.04)	15 (2.88)
76	BJP	300 (46.51)	SP	210 (32.56)	90 (13.95)	BSP	112 (17.36)	23 (3.57)
77	SP	354 (79.55)	BJP	58 (13.03)	296 (66.52)	BSP	25 (5.62)	8 (1.8)
78	BJP	218 (54.23)	SP	140 (34.83)	78 (19.4)	BSP	34 (8.46)	10 (2.49)
79	SP	267 (41.72)	BJP	213 (33.28)	54 (8.44)	BSP	146 (22.81)	14 (2.19)
80	BJP	357 (51.74)	BSP	220 (31.88)	137 (19.86)	SP	91 (13.19)	22 (3.19)
81	SP	247 (45.16)	BJP	147 (26.87)	100 (18.29)	BSP	121 (22.12)	32 (5.85)
82	BJP	312 (54.74)	SP	154 (27.02)	158 (27.72)	BSP	80 (14.04)	24 (4.21)
83	BJP	227 (65.8)	BSP	60 (17.39)	167 (48.41)	SP	49 (14.2)	9 (2.61)
84	BSP	168 (42.42)	BJP	108 (27.27)	60 (15.15)	SP	108 (27.27)	12 (3.03)
85	SP	307 (41.88)	BJP	284 (38.74)	23 (3.14)	BSP	122 (16.64)	20 (2.73)
86	BSP	226 (46.99)	SP	150 (31.19)	76 (15.8)	BJP	96 (19.96)	9 (1.87)
87	BJP	204 (63.75)	SP	70 (21.88)	134 (41.87)	BSP	41 (12.81)	5 (1.56)
88	BJP	262 (45.64)	SP	164 (28.57)	98 (17.07)	BSP	114 (19.86)	34 (5.92)
89	BJP	298 (54.28)	SP	180 (32.79)	118 (21.49)	BSP	42 (7.65)	29 (5.28)
90	BJP	267 (42.52)	SP	208 (33.12)	59 (9.4)	BSP	124 (19.75)	29 (4.62)
91	BJP	365 (72.71)	SP	67 (13.35)	298 (59.36)	BSP	43 (8.57)	27 (5.38)
92	BJP	280 (62.5)	SP	104 (23.21)	176 (39.29)	BSP	53 (11.83)	11 (2.46)
93	BJP	167 (52.68)	BSP	94 (29.65)	73 (23.03)	SP	43 (13.56)	13 (4.1)
94	BJP	284 (54.62)	BSP	182 (35)	102 (19.62)	SP	38 (7.31)	16 (3.08)
95	BJP	124 (42.76)	BSP	95 (32.76)	29 (10)	SP	64 (22.07)	7 (2.41)
96	BJP	194 (62.78)	BSP	55 (17.8)	139 (44.98)	SP	50 (16.18)	10 (3.24)
97	BJP	334 (71.22)	SP	91 (19.4)	243 (51.82)	BSP	12 (2.56)	32 (6.82)
98	BJP	327 (58.08)	SP	153 (27.18)	174 (30.9)	BSP	43 (7.64)	40 (7.1)
99	SP	304 (45.58)	BJP	294 (44.08)	10 (1.5)	BSP	37 (5.55)	32 (4.8)
100	BJP	337 (60.18)	SP	111 (19.82)	226 (40.36)	BSP	93 (16.61)	19 (3.39)
101	BJP	136 (60.99)	SP	58 (26.01)	78 (34.98)	BSP	20 (8.97)	9 (4.04)
102	BSP	160 (33.06)	SP	151 (31.2)	9 (1.86)	BJP	148 (30.58)	25 (5.17)
103	BJP	160 (36.04)	BSP	136 (30.63)	24 (5.41)	SP	130 (29.28)	18 (4.05)
104	BJP	322 (59.63)	SP	128 (23.7)	194 (35.93)	BSP	77 (14.26)	13 (2.41)
105	BJP	118 (44.19)	SP	117 (43.82)	1 (0.37)	BSP	26 (9.74)	6 (2.25)

Contd....

## Socio-Economic Amenities - Rural

### Access to Education Facilities

Particulars	Number of Villages (% of Population)				
	Available	Not Available	If Not Available (Distance of Nearest Facility)		
			A	B	C
Govt. Primary School	183 (63)	222 (37)	92 (11)	2 (0)	0 (0)
Private Primary School	48 (27)	357 (73)	8 (1)	0 (0)	0 (0)
Govt. Middle School	89 (33)	316 (67)	139 (23)	5 (2)	0 (0)
Private Middle School	32 (18)	373 (82)	57 (10)	5 (1)	0 (0)
Govt. Secondary School	22 (8)	383 (92)	98 (17)	8 (2)	0 (0)
Private Secondary School	22 (14)	383 (86)	127 (28)	55 (13)	4 (1)
Govt. Senior Secondary School	17 (5)	388 (95)	69 (12)	8 (3)	2 (1)
Private Senior Secondary School	14 (11)	391 (89)	145 (33)	82 (18)	3 (1)
Govt. Arts and Science Degree College	1 (1)	404 (99)	23 (7)	31 (7)	21 (6)
Private Arts and Science Degree College	6 (4)	399 (96)	111 (28)	96 (23)	47 (11)
Govt. Engineering College	0 (0)	405 (100)	4 (1)	9 (3)	172 (40)
Private Engineering College	0 (0)	405 (100)	3 (1)	7 (2)	152 (41)
Govt. Medicine College	0 (0)	405 (100)	12 (4)	4 (2)	195 (46)
Private Medicine College	0 (0)	405 (100)	3 (2)	13 (3)	102 (28)
Govt. Management Institute	0 (0)	405 (100)	2 (0)	2 (1)	156 (42)
Private Management Institute	0 (0)	405 (100)	2 (1)	0 (0)	175 (43)
Govt. Polytechnic	0 (0)	405 (100)	2 (0)	5 (2)	222 (55)
Private Polytechnic	0 (0)	405 (100)	6 (2)	5 (1)	105 (27)
Govt. Vocational Training School/ITI	0 (0)	405 (100)	11 (3)	10 (3)	110 (24)
Private Vocational Training School/ITI	0 (0)	405 (100)	38 (10)	73 (20)	100 (27)
Govt. Non Formal Training Centre	0 (0)	405 (100)	15 (5)	41 (11)	93 (23)
Private Non Formal Training Centre	0 (0)	405 (100)	13 (4)	14 (3)	55 (15)
Govt. School For Disabled	0 (0)	405 (100)	3 (1)	3 (0)	145 (35)
Private School For Disabled	0 (0)	405 (100)	1 (0)	7 (1)	68 (20)
Government Others	0 (0)	405 (100)	0 (0)	0 (0)	13 (4)
Private Others	0 (0)	405 (100)	0 (0)	0 (0)	5 (2)

Note : Distance A : Less than 5 km; B : Between 5-10 km; C : 10+ km.; Source : Data Analysis is based on 2011 Census.

## DISCLAIMER

The Terms of Use and Disclaimer of Datanet India Private Limited (hereinafter referred to as "Datanet") for use of this analysis report of **Badlapur Assembly Constituency (Badlapur Vidhan Sabha)** :-

1. **Assembly Factbook™** is a Registered Trade Mark owned by Datanet.
2. All the maps are sketched and graphical representation only and have not been drawn to the scale and also not to represent the actual geographical area or boundary of the unit.
3. The data for the aforesaid analysis is based on authentic sources and has been culled from the various publications of Census, CSO and NSSO for district and block level data, various central and state government departments, Central & State Elections Commissions and the concerned Returning Officers' releases, Electoral Rolls, Election results and allied publications, internal assessment, surveys, estimates and analysis. Therefore, certain adjustment of data at micro level may have been done to arrive closer to the macro data.
4. Data have been provided on an "As Is" and "As AVAILABLE" basis
5. The colours shown in the maps or diagram and charts of a particular party, alliance or AC are indicative and do not represent them.
6. This publication which includes maps, sheets, graphs and data would be the property under copyright of Datanet only. The user may use these for its internal study, analysis and research purposes. It's public display, re-selling or any commercial uses by the user are not allowed.
7. Datanet has taken due care and caution in compilation and processing of data and allied information, but does not guarantee the accuracy, adequacy or completeness of any information/analysis and will be not responsible for any errors or omissions or for the results obtained from the use of such information/analysis.
8. All the contents for the publication have been culled from various authentic sources and Datanet reasonably believes such sources to be reliable, but does not make any representations, express or implied as to the accuracy or fitness of use of such information. The information or contents of the information/analysis do not constitute advice and should not be relied upon in making (or refraining from making) any decision. Any reliance placed upon the information provided by Datanet is the sole responsibility and strictly at the user's risk.
9. In no event will Datanet be liable for any damages (including, without limitation, damages for loss of business projects, or loss of profits) arising in contract, tort or otherwise from the use of or inability to use any of its contents, or from any action taken (or refrained from being taken) as a result of using the analysis or any of its contents. Datanet its directors, owners, editors, officials, employees, distributor and agents or any associate will not be liable for any errors in the information contained or any consequences arising from the use of the contents of the provided information/analysis.
10. If any provision of these terms and conditions is held invalid or illegal or unenforceable for any reason by any court of competent jurisdiction, such provision shall be severed and the remainder of provisions of the terms and conditions shall continue in full force and effect as if the Term of Use had been executed with the invalid, illegal or unenforceable provision eliminated.
11. If there are any discrepancies in the information provided, please bring it to attention of Datanet for suitable rectification measures.



**Buy Online This Complete Book At  
Datanet India eBooks Store**

[www.indiastatpublications.com](http://www.indiastatpublications.com)

or go directly at

[http://www.indiastatpublications.com/  
Assembly\\_factbook/Uttar Pradesh/Jaunpur/ Badlapur](http://www.indiastatpublications.com/Assembly_factbook/Uttar%20Pradesh/Jaunpur/Badlapur)

 **indiastat**elections

ISBN : 978-93-5905-819-1



9 789359 058191