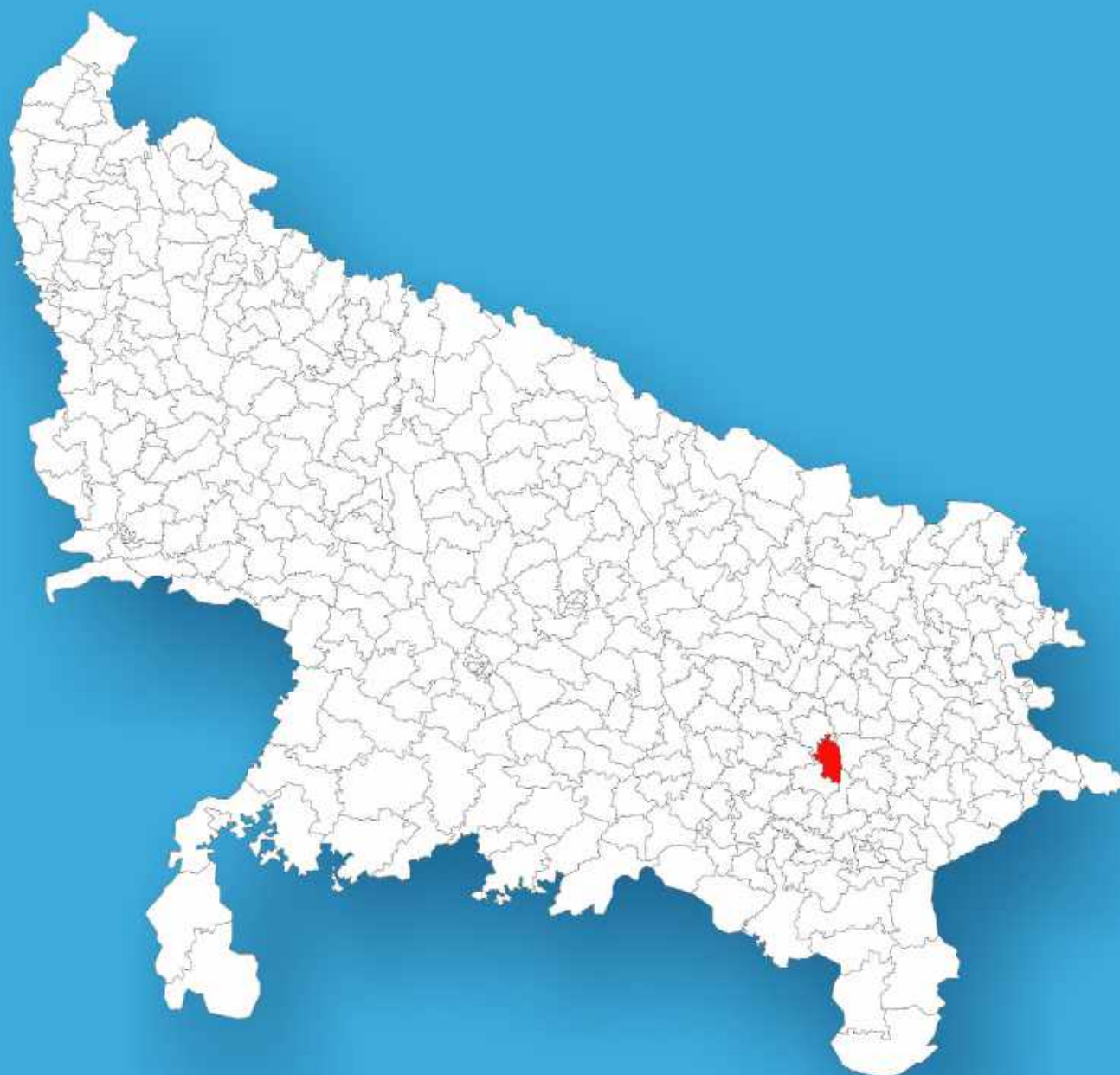




Uttar Pradesh

Assembly Factbook™

Jaunpur Assembly Constituency



Key Electoral Data of Jaunpur
Assembly Constituency (Vidhan Sabha)

Uttar Pradesh

Assembly Factbook™

Jaunpur Assembly Constituency



Jaunpur Vidhan Sabha

Editor & Director

Dr. R.K. Thukral

Research Editor

Dr. Shafeeq Rahman

**Compiled, Researched and Published by
Datanet India Pvt. Ltd.**

D-100, 1st Floor,

Okhla Industrial Area, Phase-I,

New Delhi- 110020.

Ph.: 91-11- 43580781-84

Email : support@indiastatpublications.com

Website : www.indiastatelections.com

Online Book Store :

www.indiastatpublications.com

Report No. : AFB/UP-366-0125

ISBN : 978-93-5905-175-8

First Edition : January, 2018

Eighth Updated Edition : January, 2025

Price : Rs.11500/-

US\$ 310

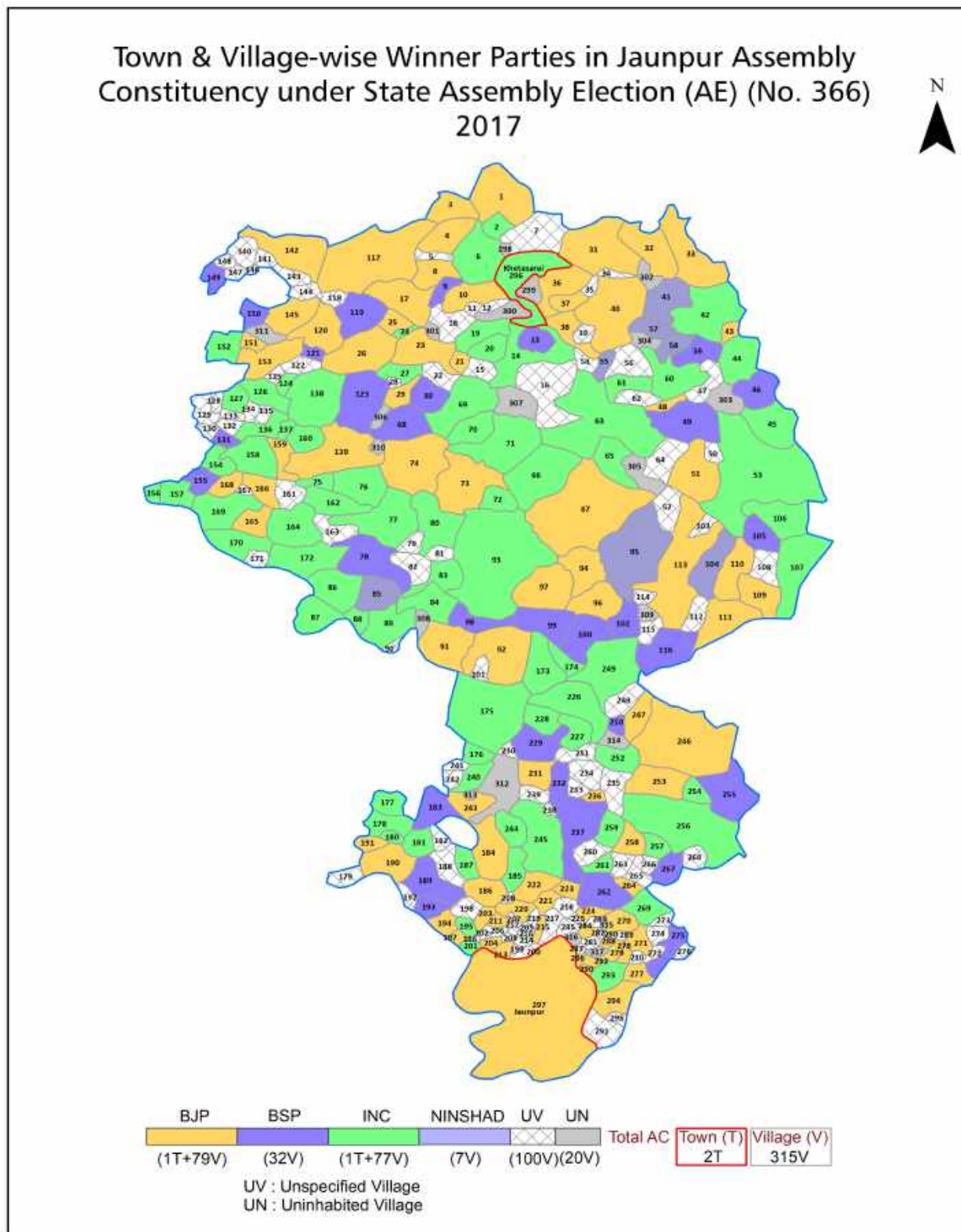
© Datanet India Pvt. Ltd.

All rights reserved. No part of this book may be reproduced, stored in a retrieval system or transmitted in any form or by any means, mechanical photocopying, photographing, scanning, recording or otherwise without the prior written permission of the publisher. Please refer to Disclaimer at page no. 352 for the use of this publication.

Printed in India

No.	Particulars	Page No.
	Introduction	
1	Assembly Constituency - (Vidhan Sabha) at a Glance Features of Assembly as per Delimitation Commission of India (2008)	1-2
	Location and Political Maps	
2	Location Map Boundaries of Assembly Constituency - (Vidhan Sabha) in District Boundaries of Assembly Constituency under Parliamentary Constituency - (Lok Sabha) Town & Village-wise Winner Parties-2024, 2022, 2019, 2017, 2014, 2012 and 2009	3-11
	Administrative Setup (2011)	
3	District Sub-district Towns Villages Inhabited Villages Uninhabited Villages Village Panchayat Intermediate Panchayat	12-27
	Demographics (2011)	
4	Population Households Rural/Urban Population Towns and Villages by Population Size Sex Ratio (Total & 0-6 Years) Religious Population Social Population Literacy Rate	28-29
	Electoral Features	
5	Important Dates of Last Elections Held Electors by Gender Service Electors Voters Voters Turnout Polling Stations & Average Number of Electors per Polling Station Electors by Age Group Present Elected Representatives	30-35
	Historical Summary Election Results	
6	Vote Share of Major Parties Winning Margin (Number & Percentage) Polarity of Parties Summary Result of Assembly Segment of Parliamentary Election 2024, 2019, 2014, 2009, 2004 and 1999 Summary Result of Assembly Elections 2022, 2017, 2012, 2007, 2002, 1996, 1993, 1991, 1989, 1985, 1980, 1977, 1974, 1969, 1967, 1962, 1957 and 1952	36-65
	Polling Station Level Election Results	
7	Name and Number of Polling Station 2024, 2022, 2019, 2017, 2014, 2012 and 2009 Polling Station-wise Electors, Voters & Voters Turnout 2024, 2022, 2019, 2017, 2014, 2012 and 2009 Polling Station wise Elections Results 2024, 2022, 2019, 2017, 2014, 2012 and 2009	66-310
8	Panchayat and Local Bodies Election Results Panchayat Result 2015 Urban Local Bodies Result 2012	311-330
	Share of Assembly Constituency	
9	Share of Assembly Constituency - (Vidhan Sabha) in State, District and Parliamentary Constituency - (Lok Sabha)	331
	Socio-Economic Amenities (2011)	
10	Access to Administrative Units Agricultural, Manufacturing and Industrial Commodities Demographic Indicators Education Health & Manpower Drinking Water Supply Sanitation Entertainment and Recreations Infrastructure Power Food Allocation Distribution and Marketing of Agriculture Commodities Infrastructure Transport and Road Infrastructure Communication Banking and Financial Services Land Use Irrigation Source	333-347
11	Abbreviation & Sources	348-351
12	Disclaimer	352

Location & Political Map



Administrative Setup

List of Village Panchayat & Intermediate Panchayat (Block) Name - 2011

Village Name	Village Panchayat Name	Intermediate Panchayat Name
Abbopur	Nabbopur	Shahganj
Adampur Akabar	Shah Dauadpur Ufr Kakor Gahana	Karanjakala
Ahamadpur	Sultanpur Gaur	Karanjakala
Ahiro Parshuraampur	Ahiroparshurampur	Khuthan
Akabar Khanpur	Jagdishpur Akbah	Karanjakala
Akbar Shahpur	Saraikhwaja	Shahganj
Akbarpur Adam	Lakhanpur	Dharampur
Alamgirpur	Gauspur	Karanjakala
Ali Khanpur	Davchandpur	Dharampur
Ameraythua	Amre Thua	Shahganj
Aphlepur	Aphlepur	Shahganj
Araji Padampur I	Padampur	Karanjakala
Araji Padampur Ii	Padampur	Karanjakala
Arazi Bhagautipur	Davchandpur	Dharampur
Arazi Mainipur	Padampur	Karanjakala
Arazi Siddikipur	Siddikpur	Karanjakala
Arjunpur	Arjunpur	Shahganj
Ataraura	Atraura	Shahganj
Aurahi	Karjakalan	Karanjakala
Bagmia	Karjakalan	Karanjakala
Bahadurpur	Lateefpur	Shahganj
Baharipur	Tighra	Khuthan
Bahauddinpur	Bahauddinpur	Karanjakala
Bakhtiyar Pur	Bhudkudha	Shahganj
Bakkha Patti	Bakkhopatti	Shahganj
Balibhaddarpur	Khalsha	Dharampur
Bandanpur	Mujafhipur	Khuthan
Bansipur	Nadouli	Khuthan
Bara	Bara	Shahganj

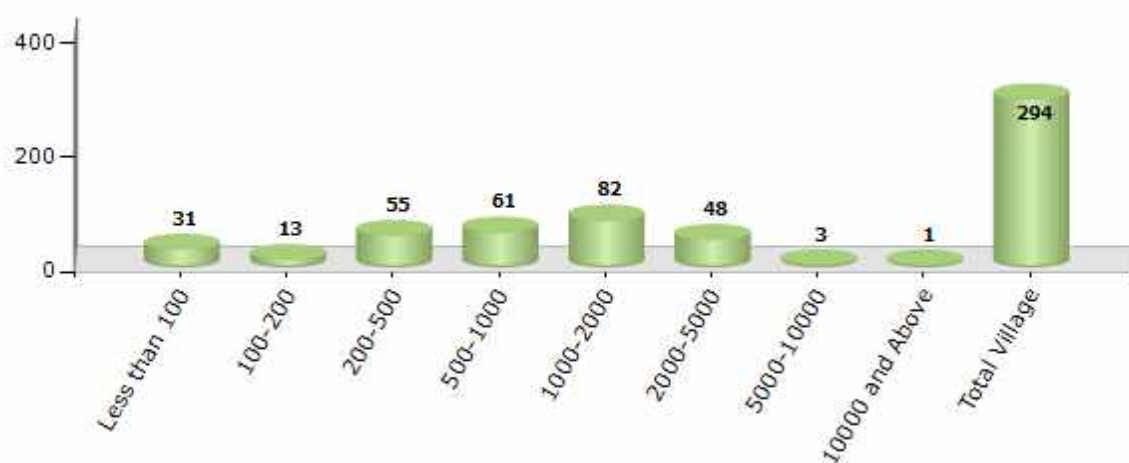
Contd....

Demographics

Number of Villages by Population Size - 2011

Less than 100	100-200	200-500	500-1000	1000-2000	2000-5000	5000-10000	10000 and Above	Total Village
31	13	55	61	82	48	3	1	294

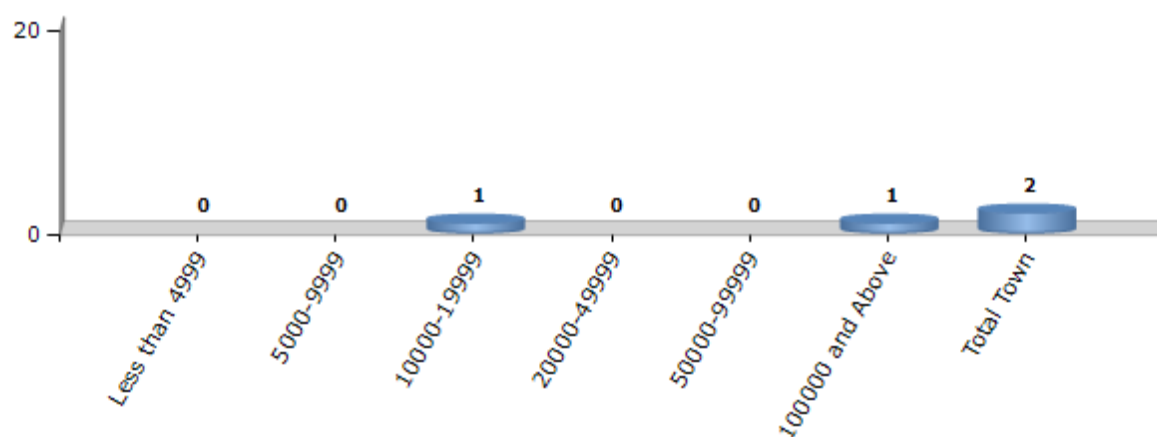
Number of Villages by Population Size - 2011



Number of Towns by Population Size - 2011

Less than 4999	5000-9999	10000-19999	20000-49999	50000-99999	100000 and Above	Total Town
0	0	1	0	0	1	2

Number of Towns by Population Size - 2011



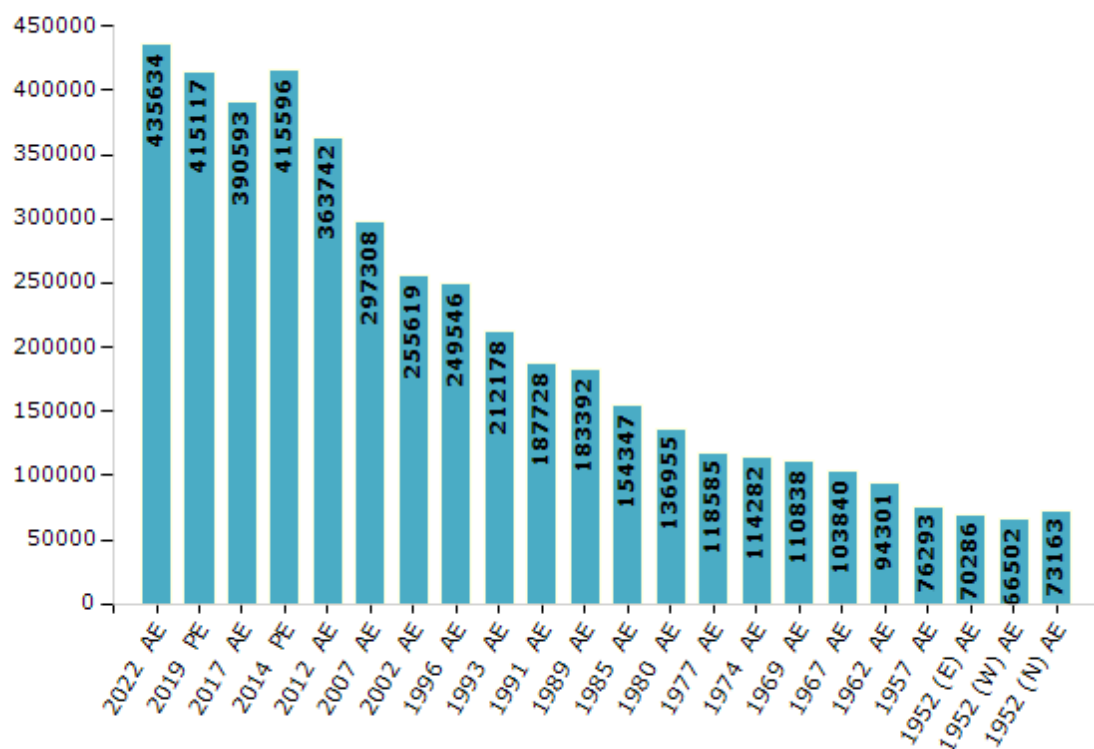
Electoral Features

Electors by Male & Female

Year	Male	Female	Others	Total
2022 AE	227983	207636	15	435634
2019 PE	220583	194517	17	415117
2017 AE	209049	181527	17	390593
2014 PE	228274	187305	17	415596
2012 AE	199286	164441	15	363742
2009 PE	-	-	-	-
2007 AE	160423	136885	-	297308
2004 PE	-	-	-	-
2002 AE	135493	120126	-	255619
1999 PE	-	-	-	-
1996 AE	134704	114842	-	249546
1993 AE	112455	99723	-	212178
1991 AE	103199	84529	-	187728

Year	Male	Female	Others	Total
1989 AE	100869	82523	-	183392
1985 AE	82427	71920	-	154347
1980 AE	73708	63247	-	136955
1977 AE	62258	56327	-	118585
1974 AE	59829	54453	-	114282
1969 AE	58089	52749	-	110838
1967 AE	-	-	-	103840
1962 AE	-	-	-	94301
1957 AE	-	-	-	76293
1952 (E) AE	-	-	-	70286
1952 (W) AE	-	-	-	66502
1952 (N) AE	-	-	-	73163

Number of Electors



Note : AE : Assembly Election, PE : Assembly Segment of Parliamentary Election, (E) : Jaunpur East, (W) : Jaunpur West, (N) : Jaunpur North Cum Shahganj

Historical Summary Election Results

Summary Result of Assembly Election - 2017

Candidate Name	Party	Votes	Votes %
Girish Chandra Yadav	BJP	90324	40.04
Nadeem Javed	INC	78040	34.6
Dinesh Tandan	BSP	41877	18.56
Sher Bahadur	NINSHAD	5797	2.57
Manna Lal Verma	IND	1473	0.65
Sachchidanand	IND	1423	0.63
Sunil Kumar Singh	RLD	1098	0.49
Abhishek Kumar	SARSAMP	1008	0.45
Lal Prakash Pal	PECP	581	0.26
Manoj Kumar	LD	376	0.17
Rayees Ahamad	MAHAD	363	0.16
Mahendra Lal	BMUP	354	0.16
Ladlay	IEMC	335	0.15
Daya Ram	MHD	302	0.13
Praveen Kumar	RASHVIP	287	0.13
	NOTA	1939	0.86

Polling Station Level Election Results

Number and Name of Polling Stations (PS) (2022)

Number of Polling Stations	Name of Polling Stations	Number of Polling Stations	Name of Polling Stations
1	Ps Birisamsuddinpur	22	S.I.C. Ghabhiran Khand 1 East Side
2	Ps Nauli East Side	23	S.I.C. Ghabhiran Khand 1 West Side
3	Ps Nauli West Side	24	S.I.C. Ghabhiran Khand 2 Middle Side
4	Ps Ahioparshurampur East Side	25	Ps Nuruddinpur
5	Ps Ahioparshurampur West Side	26	Ps Garothan
6	Ps Tikrikhurd Room No.1	27	Ps Maidaspatti
7	Ps Tikrikhurd Room No.2	28	Ic Ranipur
8	Ps Bandanpur	29	Ps Jalibpur
9	Sadhan Sahkari Samiti Mahmadpur Room No.1	30	Ps Gathana Room No.1
10	Sadhan Sahkari Samiti Mahmadpur Room No.2	31	Ps Gathana Room No.2
11	Ps Bahripur	32	Panchayat Bhawan Pura Andhari
12	Ps Emampur North Side	33	Ps Molnapur
13	Ps Emampur South Side	34	Ps Bastibandgaan
14	Ps Shekhpur Asharfpur East Side	35	Ps Nagahati East Side
15	Ps Shekhpur Asharfpur West Side	36	Ps Nagahati West Side
16	Ps Dhamaur Khas East Side	37	Ps Meerapur Room No.1
17	Ps Dhamaur Khas West Side	38	Ps Meerapur Room No.2
18	Ps Dhamaur Khas North Side	39	Ps Chhataura Room No.1
19	Ps Dhamaur Khas South Side	40	Ps Chhataura Room No.2
20	Ps Nadauli Room No.1	41	Hs School Gulalpur Room No.1
21	Ps Nadauli Room No 2	42	Hs School Gulalpur Room No.2

Contd....

Polling Station Level Election Results

Polling Station-wise Votes Secured by Overall Top Five Parties in Jaunpur Assembly in Assembly Election (AE) under Jaunpur Parliamentary Constituency in Uttar Pradesh (2022)

Number of Polling Station	Winner - Girish Chandra Yadav (BJP)	Runner-up - Mohd. Arshad Khan (SP)	3rd - Saleem Khan (BSP)	4th - Nadeem Javed (INC)	5th - Abhayraj (AIMIM)	NOTA	Other	Total Votes Secured
36	201	195	142	5	1	2	23	569
37	41	299	54	1	0	2	22	419
38	60	221	139	1	0	2	12	435
39	164	150	142	4	14	1	34	509
40	186	138	27	5	42	4	54	456
41	95	299	37	0	1	0	9	441
42	73	211	128	4	1	0	14	431
43	200	228	38	29	21	0	15	531
44	22	347	26	20	73	0	16	504
45	146	214	195	18	17	3	64	657
46	295	62	230	7	2	3	45	644
47	114	130	176	2	3	0	6	431
48	73	311	62	7	4	1	30	488
49	37	126	221	2	1	3	12	402
50	229	183	66	14	13	4	16	525
51	267	166	8	31	5	5	43	525
52	65	113	303	22	8	1	36	548
53	176	54	80	5	14	0	6	335
54	248	58	2	17	0	0	12	337
55	153	14	213	14	0	1	24	419
56	106	229	30	4	2	0	14	385
57	356	76	185	14	14	1	65	711
58	27	8	176	2	0	0	6	219
59	429	26	73	12	0	0	89	629
60	443	162	4	15	3	1	35	663
61	2	229	4	23	50	1	16	325
62	299	30	4	5	0	2	15	355
63	36	235	20	122	55	0	7	475
64	91	199	146	66	17	1	18	538
65	31	213	9	78	46	1	12	390
66	190	310	5	90	59	0	16	670
67	111	211	3	56	83	1	6	471
68	288	112	228	16	12	0	3	659
69	156	275	154	11	2	1	19	618
70	178	271	55	20	14	1	10	549

Contd....

Polling Station Level Election Results

Winner, Runner-up and 3rd Party Position & Winning Margin According to Polling Stations in Jaunpur Assembly in Assembly Election (AE) under Jaunpur Parliamentary Constituency in Uttar Pradesh (2022)

Polling Station Number	Winner Party	Winner Votes (%)	Runner-up Party	Runner-up Votes (%)	Winning Margin Votes (%)	Third Party	Third Party Votes (%)	Other Votes (%)
71	BJP	212 (46.49)	BSP	127 (27.85)	85 (18.64)	SP	66 (14.47)	51 (11.18)
72	AIMIM	166 (45.11)	BSP	65 (17.66)	101 (27.45)	INC	56 (15.22)	81 (22.01)
73	BSP	193 (56.93)	BJP	85 (25.07)	108 (31.86)	SP	38 (11.21)	23 (6.78)
74	SP	244 (44.69)	AIMIM	127 (23.26)	117 (21.43)	BSP	89 (16.3)	86 (15.75)
75	BJP	128 (41.56)	SP	70 (22.73)	58 (18.83)	BSP	48 (15.58)	62 (20.13)
76	BJP	328 (53.07)	SP	207 (33.5)	121 (19.57)	AIMIM	21 (3.4)	62 (10.03)
77	BSP	243 (51.92)	SP	160 (34.19)	83 (17.73)	BJP	25 (5.34)	40 (8.55)
78	BJP	224 (49.67)	SP	113 (25.06)	111 (24.61)	INC	64 (14.19)	50 (11.09)
79	BJP	166 (37.99)	BSP	156 (35.7)	10 (2.29)	SP	47 (10.76)	68 (15.56)
80	SP	142 (46.41)	BJP	78 (25.49)	64 (20.92)	AIMIM	51 (16.67)	35 (11.44)
81	BSP	277 (66.11)	SP	57 (13.6)	220 (52.51)	AIMIM	41 (9.79)	44 (10.5)
82	SP	422 (59.35)	BJP	139 (19.55)	283 (39.8)	BSP	111 (15.61)	39 (5.49)
83	BJP	227 (36.32)	VSIP	148 (23.68)	79 (12.64)	BSP	121 (19.36)	129 (20.64)
84	SP	229 (51.12)	BJP	105 (23.44)	124 (27.68)	BSP	83 (18.53)	31 (6.92)
85	SP	266 (53.74)	BSP	107 (21.62)	159 (32.12)	BJP	93 (18.79)	29 (5.86)
86	BJP	148 (37.76)	SP	124 (31.63)	24 (6.13)	BSP	68 (17.35)	52 (13.27)
87	AIMIM	113 (32.29)	SP	109 (31.14)	4 (1.15)	BJP	60 (17.14)	68 (19.43)
88	SP	338 (57.58)	BJP	167 (28.45)	171 (29.13)	BSP	40 (6.81)	42 (7.16)
89	SP	255 (58.89)	BSP	116 (26.79)	139 (32.1)	BJP	46 (10.62)	16 (3.7)
90	BJP	297 (51.21)	BSP	197 (33.97)	100 (17.24)	SP	47 (8.1)	39 (6.72)
91	SP	450 (78.4)	BSP	86 (14.98)	364 (63.42)	BJP	26 (4.53)	12 (2.09)
92	SP	306 (59.19)	BSP	143 (27.66)	163 (31.53)	BJP	46 (8.9)	22 (4.26)
93	BSP	282 (42.86)	SP	268 (40.73)	14 (2.13)	BJP	54 (8.21)	54 (8.21)
94	BJP	199 (43.45)	SP	171 (37.34)	28 (6.11)	BSP	48 (10.48)	40 (8.73)
95	BJP	223 (55.89)	SP	120 (30.08)	103 (25.81)	BSP	33 (8.27)	23 (5.76)
96	SP	304 (52.78)	BJP	161 (27.95)	143 (24.83)	BSP	56 (9.72)	55 (9.55)
97	BSP	298 (47.53)	BJP	150 (23.92)	148 (23.61)	SP	141 (22.49)	38 (6.06)
98	BJP	203 (47.1)	BSP	97 (22.51)	106 (24.59)	SP	94 (21.81)	37 (8.58)
99	SP	118 (40.55)	BJP	110 (37.8)	8 (2.75)	BSP	47 (16.15)	16 (5.5)
100	BJP	256 (48.3)	BSP	147 (27.74)	109 (20.56)	SP	78 (14.72)	49 (9.25)
101	BJP	396 (71.74)	SP	96 (17.39)	300 (54.35)	INC	23 (4.17)	37 (6.7)
102	BSP	255 (47.57)	SP	131 (24.44)	124 (23.13)	BJP	79 (14.74)	71 (13.25)
103	SP	332 (60.81)	INC	75 (13.74)	257 (47.07)	AIMIM	59 (10.81)	80 (14.65)
104	BJP	203 (40.36)	BSP	138 (27.44)	65 (12.92)	SP	116 (23.06)	46 (9.15)
105	SP	291 (52.24)	BJP	148 (26.57)	143 (25.67)	BSP	84 (15.08)	34 (6.1)

Contd....

Socio-Economic Amenities - Rural

Access to Education Facilities

Particulars	Number of Villages (% of Population)				
	Available	Not Available	If Not Available (Distance of Nearest Facility)		
			A	B	C
Govt. Primary School	119 (61)	176 (39)	107 (16)	6 (0)	0 (0)
Private Primary School	48 (33)	247 (67)	7 (2)	2 (1)	0 (0)
Govt. Middle School	47 (29)	248 (71)	134 (33)	5 (2)	4 (0)
Private Middle School	37 (25)	258 (75)	43 (10)	3 (1)	1 (0)
Govt. Secondary School	14 (10)	281 (90)	96 (31)	18 (6)	3 (1)
Private Secondary School	24 (18)	271 (82)	106 (29)	5 (2)	1 (0)
Govt. Senior Secondary School	10 (8)	285 (92)	103 (34)	23 (8)	7 (2)
Private Senior Secondary School	12 (12)	283 (88)	103 (28)	14 (4)	0 (0)
Govt. Arts and Science Degree College	4 (1)	291 (99)	48 (20)	61 (23)	50 (15)
Private Arts and Science Degree College	1 (1)	294 (99)	44 (11)	41 (14)	11 (4)
Govt. Engineering College	0 (0)	295 (100)	26 (8)	92 (29)	119 (45)
Private Engineering College	1 (1)	294 (99)	18 (4)	12 (3)	4 (1)
Govt. Medicine College	0 (0)	295 (100)	31 (9)	49 (15)	172 (64)
Private Medicine College	1 (1)	294 (99)	4 (1)	6 (1)	0 (0)
Govt. Management Institute	1 (0)	294 (100)	21 (6)	75 (24)	124 (50)
Private Management Institute	0 (0)	295 (100)	14 (2)	13 (4)	7 (2)
Govt. Polytechnic	0 (0)	295 (100)	28 (8)	68 (21)	157 (57)
Private Polytechnic	0 (0)	295 (100)	4 (1)	6 (2)	8 (3)
Govt. Vocational Training School/ITI	0 (0)	295 (100)	47 (15)	91 (25)	70 (28)
Private Vocational Training School/ITI	1 (1)	294 (99)	39 (14)	23 (8)	3 (1)
Govt. Non Formal Training Centre	0 (0)	295 (100)	29 (9)	52 (15)	29 (12)
Private Non Formal Training Centre	0 (0)	295 (100)	4 (2)	2 (0)	0 (0)
Govt. School For Disabled	0 (0)	295 (100)	7 (1)	6 (2)	36 (13)
Private School For Disabled	0 (0)	295 (100)	3 (1)	9 (3)	0 (0)
Government Others	0 (0)	295 (100)	0 (0)	0 (0)	1 (1)
Private Others	0 (0)	295 (100)	1 (0)	0 (0)	0 (0)

Note : Distance A : Less than 5 km; B : Between 5-10 km; C : 10+ km.; Source : Data Analysis is based on 2011 Census.

DISCLAIMER

The Terms of Use and Disclaimer of Datanet India Private Limited (hereinafter referred to as "Datanet") for use of this analysis report of **Jaunpur Assembly Constituency (Jaunpur Vidhan Sabha)** :-

1. **Assembly Factbook™** is a Registered Trade Mark owned by Datanet.
2. All the maps are sketched and graphical representation only and have not been drawn to the scale and also not to represent the actual geographical area or boundary of the unit.
3. The data for the aforesaid analysis is based on authentic sources and has been culled from the various publications of Census, CSO and NSSO for district and block level data, various central and state government departments, Central & State Elections Commissions and the concerned Returning Officers' releases, Electoral Rolls, Election results and allied publications, internal assessment, surveys, estimates and analysis. Therefore, certain adjustment of data at micro level may have been done to arrive closer to the macro data.
4. Data have been provided on an "As Is" and "As AVAILABLE" basis
5. The colours shown in the maps or diagram and charts of a particular party, alliance or AC are indicative and do not represent them.
6. This publication which includes maps, sheets, graphs and data would be the property under copyright of Datanet only. The user may use these for its internal study, analysis and research purposes. It's public display, re-selling or any commercial uses by the user are not allowed.
7. Datanet has taken due care and caution in compilation and processing of data and allied information, but does not guarantee the accuracy, adequacy or completeness of any information/analysis and will be not responsible for any errors or omissions or for the results obtained from the use of such information/analysis.
8. All the contents for the publication have been culled from various authentic sources and Datanet reasonably believes such sources to be reliable, but does not make any representations, express or implied as to the accuracy or fitness of use of such information. The information or contents of the information/analysis do not constitute advice and should not be relied upon in making (or refraining from making) any decision. Any reliance placed upon the information provided by Datanet is the sole responsibility and strictly at the user's risk.
9. In no event will Datanet be liable for any damages (including, without limitation, damages for loss of business projects, or loss of profits) arising in contract, tort or otherwise from the use of or inability to use any of its contents, or from any action taken (or refrained from being taken) as a result of using the analysis or any of its contents. Datanet its directors, owners, editors, officials, employees, distributor and agents or any associate will not be liable for any errors in the information contained or any consequences arising from the use of the contents of the provided information/analysis.
10. If any provision of these terms and conditions is held invalid or illegal or unenforceable for any reason by any court of competent jurisdiction, such provision shall be severed and the remainder of provisions of the terms and conditions shall continue in full force and effect as if the Term of Use had been executed with the invalid, illegal or unenforceable provision eliminated.
11. If there are any discrepancies in the information provided, please bring it to attention of Datanet for suitable rectification measures.

Buy Online This Complete Book At
Datanet India eBooks Store

www.indiastatpublications.com


or go directly at

[http://www.indiastatpublications.com/
Assembly_factbook/Uttar Pradesh/Jaunpur/ Jaunpur](http://www.indiastatpublications.com/Assembly_factbook/Uttar%20Pradesh/Jaunpur/Jaunpur)



 **india**stat**elections**

ISBN : 978-93-5905-175-8



9 789359 051758