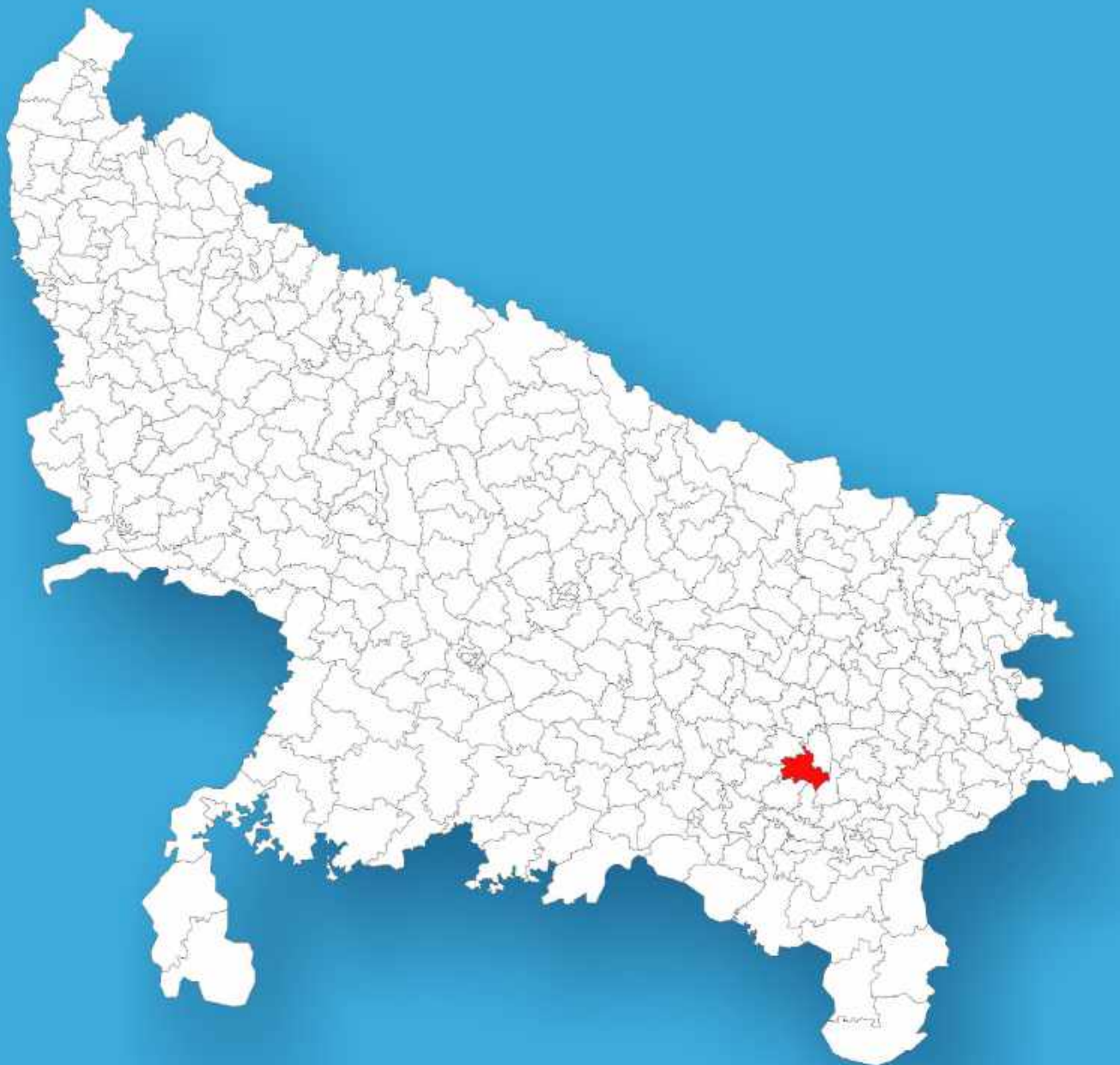




Uttar Pradesh

Assembly Factbook™

Malhani Assembly Constituency



Key Electoral Data of Malhani
Assembly Constituency (Vidhan Sabha)

Uttar Pradesh

Assembly Factbook™

Malhani Assembly Constituency



Malhani Vidhan Sabha

Editor & Director

Dr. R.K. Thukral

Research Editor

Dr. Shafeeq Rahman

**Compiled, Researched and Published by
Datanet India Pvt. Ltd.**

D-100, 1st Floor,

Okhla Industrial Area, Phase-I,

New Delhi- 110020.

Ph.: 91-11- 43580781-84

Email : support@indiastatpublications.com

Website : www.indiastatelections.com

Online Book Store :

www.indiastatpublications.com

Report No. : AFB/UP-367-0125

ISBN : 978-93-5905-892-4

First Edition : January, 2018

Eighth Updated Edition : January, 2025

Price : Rs.11500/-

US\$ 310

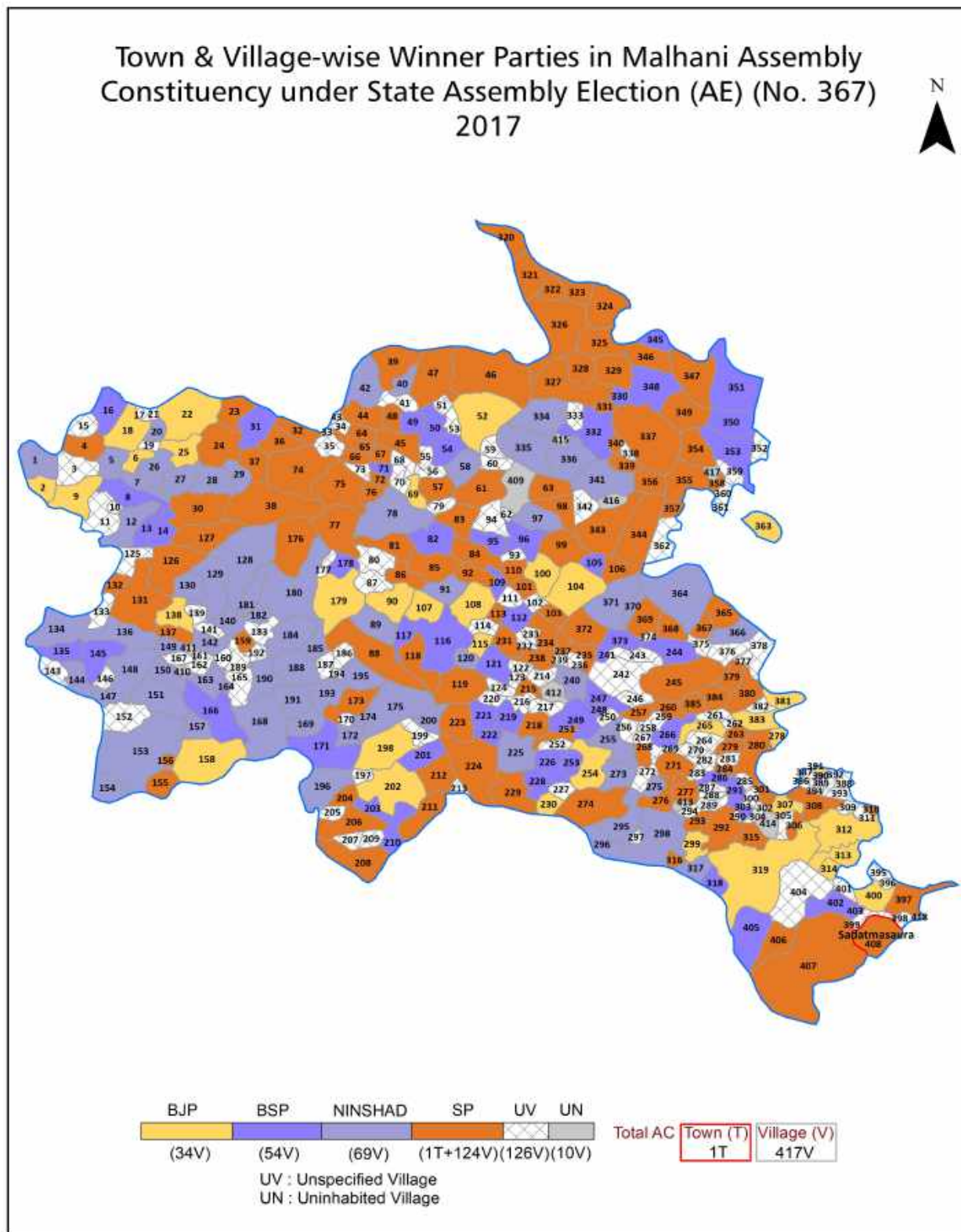
© Datanet India Pvt. Ltd.

All rights reserved. No part of this book may be reproduced, stored in a retrieval system or transmitted in any form or by any means, mechanical photocopying, photographing, scanning, recording or otherwise without the prior written permission of the publisher. Please refer to Disclaimer at page no. 322 for the use of this publication.

Printed in India

No.	Particulars	Page No.
	Introduction	
1	Assembly Constituency - (Vidhan Sabha) at a Glance Features of Assembly as per Delimitation Commission of India (2008)	1-2
	Location and Political Maps	
2	Location Map Boundaries of Assembly Constituency - (Vidhan Sabha) in District Boundaries of Assembly Constituency under Parliamentary Constituency - (Lok Sabha) Town & Village-wise Winner Parties-2024, 2022, 2019, 2017, 2014, 2012 and 2009	3-11
	Administrative Setup (2011)	
3	District Sub-district Towns Villages Inhabited Villages Uninhabited Villages Village Panchayat Intermediate Panchayat	12-32
	Demographics (2011)	
4	Population Households Rural/Urban Population Towns and Villages by Population Size Sex Ratio (Total & 0-6 Years) Religious Population Social Population Literacy Rate	33-34
	Electoral Features	
5	Important Dates of Last Elections Held Electors by Gender Service Electors Voters Voters Turnout Polling Stations & Average Number of Electors per Polling Station Electors by Age Group Present Elected Representatives	35-40
	Historical Summary Election Results	
6	Vote Share of Major Parties Winning Margin (Number & Percentage) Polarity of Parties Summary Result of Assembly Segment of Parliamentary Election 2024, 2019, 2014 and 2009 Summary Result of Assembly Elections 2022, 2017 and 2012	41-49
	Polling Station Level Election Results	
7	Name and Number of Polling Station 2024, 2022, 2019, 2017, 2014, 2012 and 2009 Polling Station-wise Electors, Voters & Voters Turnout 2024, 2022, 2019, 2017, 2014, 2012 and 2009 Polling Station wise Elections Results 2024, 2022, 2019, 2017, 2014, 2012 and 2009	50-280
8	Panchayat and Local Bodies Election Results Panchayat Result 2015	281-300
	Share of Assembly Constituency	
9	Share of Assembly Constituency - (Vidhan Sabha) in State, District and Parliamentary Constituency - (Lok Sabha)	301
	Socio-Economic Amenities (2011)	
10	Access to Administrative Units Agricultural, Manufacturing and Industrial Commodities Demographic Indicators Education Health & Manpower Drinking Water Supply Sanitation Entertainment and Recreations Infrastructure Power Food Allocation Distribution and Marketing of Agriculture Commodities Infrastructure Transport and Road Infrastructure Communication Banking and Financial Services Land Use Irrigation Source	303-317
11	Abbreviation & Sources	318-321
12	Disclaimer	322

Location & Political Map



Administrative Setup

List of Village Panchayat & Intermediate Panchayat (Block) Name - 2011

Village Name	Village Panchayat Name	Intermediate Panchayat Name
Abdullahpur	Lalamanpur	Karanjakala
Abdullapur	Muatfabad	Karanjakala
Abhay Chand Patti	Abhai Chand Patti	Karanjakala
Adampur	Adampur	Karanjakala
Ahirauli	Ahirauli	Sikrara
Ahiyaie	Gaddipur	Sirkoni
Akbalpur	Karsanwa	Karanjakala
Alhadia	Ajhariya	Baksha
Alishahpur	Ali Shahpur	Sikrara
Amadaha	Belwaramsagar	Sirkoni
Anand Rampur	Kanakpur	Sikrara
Anantpur	Hakaripur	Karanjakala
Araji Sihipur	Sihipur	Sikrara
Arazi Bhoopat Patti	Saidanpur	Sikrara
Arazi Ledhuwa	Lethua	Sikrara
Arazi Newada	Newada	Sirkoni
Arazi Phoolpur	Saidanpur	Sikrara
Arazi Saidanpur	Saidanpur	Sikrara
Arazi Vansafa	Pura Baghela	Sikrara
Ardhpur	-	Baksha
Asman Patti	Gahora	Sirkoni
Babarakha	Bavarakha	Karanjakala
Babhanauli	Sikrara	Sikrara
Babhanauti	Sarai Harkhu	Baksha
Babupur	Sugulpur	Sikrara
Babura	Babaura	Baksha
Badaouli Noniyan	Badauli Noniyan	Sikrara
Badouli Ahiran	Janebag	Sikrara
Baghaura	Sherawan	Sikrara

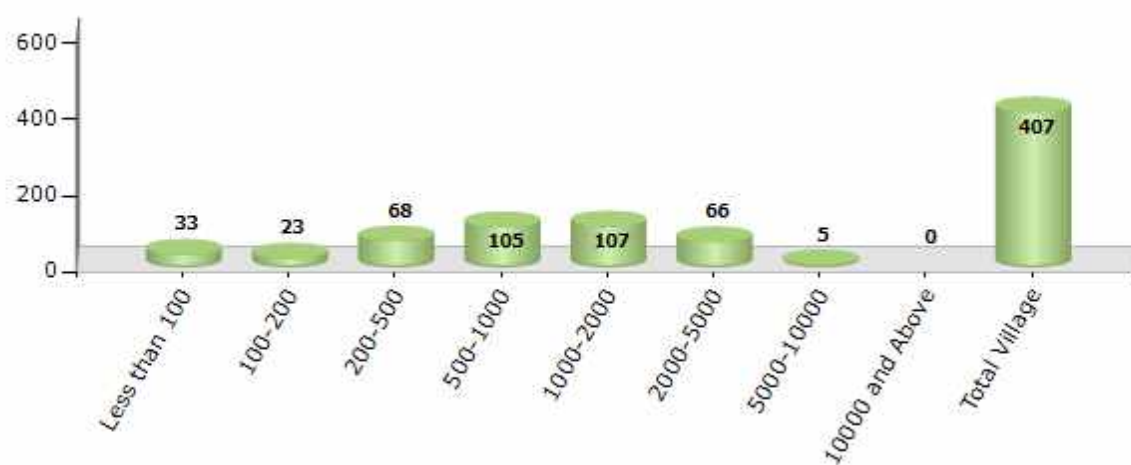
Contd....

Demographics

Number of Villages by Population Size - 2011

Less than 100	100-200	200-500	500-1000	1000-2000	2000-5000	5000-10000	10000 and Above	Total Village
33	23	68	105	107	66	5	0	407

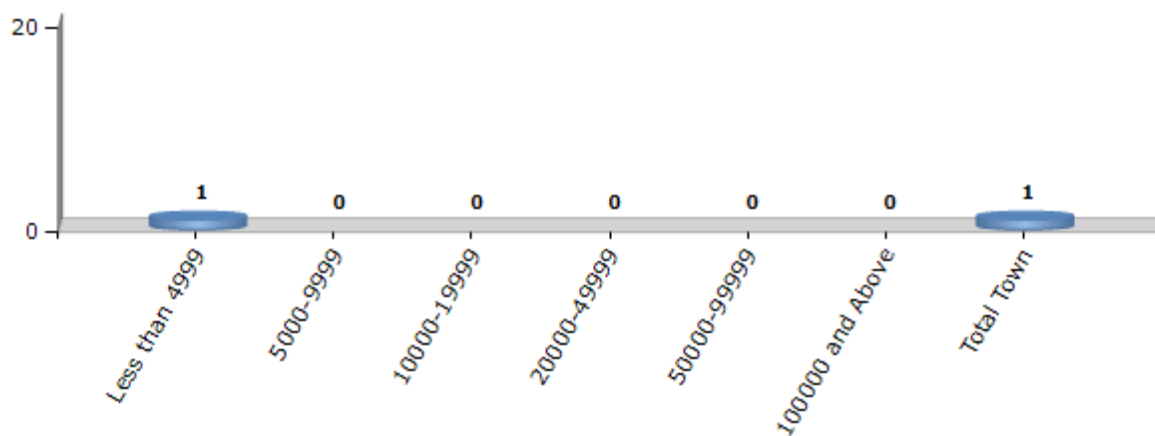
Number of Villages by Population Size - 2011



Number of Towns by Population Size - 2011

Less than 4999	5000-9999	10000-19999	20000-49999	50000-99999	100000 and Above	Total Town
1	0	0	0	0	0	1

Number of Towns by Population Size - 2011

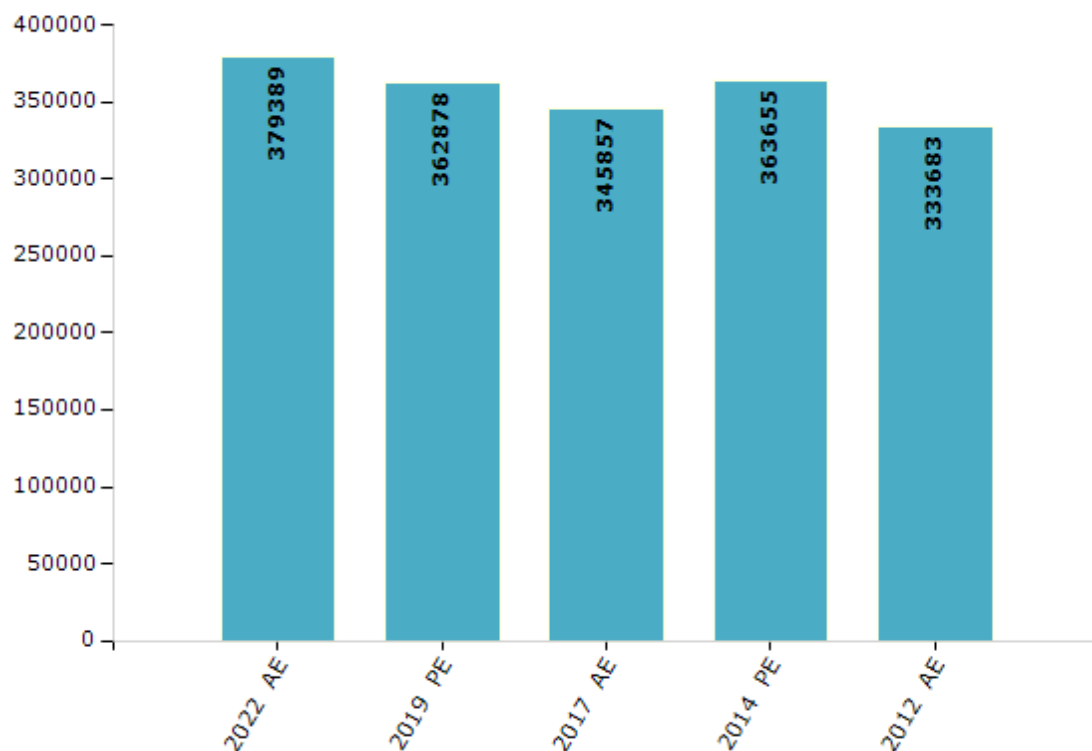


Electoral Features

Electors by Male & Female

Year	Male	Female	Others	Total	Year	Male	Female	Others	Total
2022 AE	195002	184382	5	379389	1991 AE	-	-	-	-
2019 PE	189496	173364	18	362878	1989 AE	-	-	-	-
2017 AE	180425	165414	18	345857	1985 AE	-	-	-	-
2014 PE	195838	167799	18	363655	1980 AE	-	-	-	-
2012 AE	177664	156011	8	333683	1977 AE	-	-	-	-
2009 PE	-	-	-	-	1974 AE	-	-	-	-
2007 AE	-	-	-	-	1969 AE	-	-	-	-
2004 PE	-	-	-	-	1967 AE	-	-	-	-
2002 AE	-	-	-	-	1962 AE	-	-	-	-
1999 PE	-	-	-	-	1957 AE	-	-	-	-
1996 AE	-	-	-	-	1952 AE	-	-	-	-
1993 AE	-	-	-	-					

Number of Electors



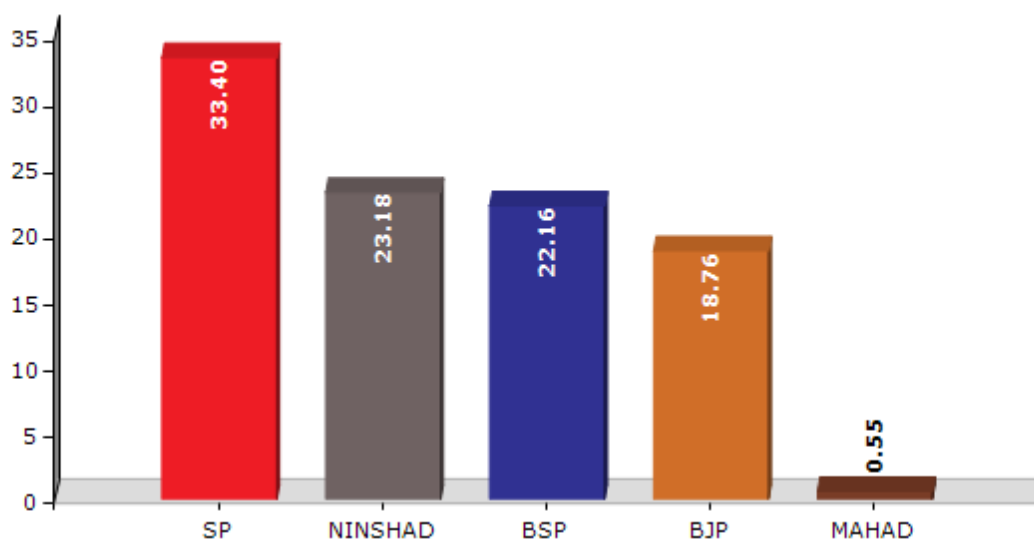
Note : AE : Assembly Election, PE : Assembly Segment of Parliamentary Election

Historical Summary Election Results

Summary Result of Assembly Election - 2017

Candidate Name	Party	Votes	Votes %
Parasnath Yadav	SP	69351	33.4
Dhananjay Singh	NINSHAD	48141	23.18
Vivek Yadav	BSP	46011	22.16
Satish Kumar Singh	BJP	38966	18.76
Sandeep Pandey	MAHAD	1133	0.55
Pravin Kumar Shukla	SUCI	1012	0.49
Bharat Ram Yadav	IND	740	0.36
Mustakim	IND	604	0.29
	NOTA	1707	0.82

Votes Percentage of Top Parties - 2017



Polling Station Level Election Results

Number and Name of Polling Stations (PS) (2022)

Number of Polling Stations	Name of Polling Stations	Number of Polling Stations	Name of Polling Stations
1	Ps Gaurakala	22	Ps Khunsapur East Side
2	Ps Shekhpur	23	Ps Khunsapur Middle Side
3	Ps Barchauli East Side	24	Ps Chitawa
4	Ps Barchauli Middle Side	25	Bps Gairikala East Side
5	Ps Bhutaha	26	Bps Gairikala Middle Side
6	Ps Chaukhada Room No.1	27	Bps Gairikala West Side
7	Ps Chaukhada Room No.2	28	Bps Haidarpur North Side
8	Ps Dandupur	29	Bps Haidarpur West Side
9	Ps Bankatiya	30	Bps Jangipur Room No.1
10	Ps Margupur	31	Bps Jangipur Room No.2
11	Composite Ps Sahodarpur	32	Bps Makhdoompur Room No.1
12	Ps Barji	33	Bps Makhdoompur Room No.2
13	Ps Pipari East Side	34	Ps Sonpura Khapraha West Side
14	Ps Pipari Middle Side	35	Ps Sonpura Khapraha Middle Side
15	Ps Dronipur (Donai)	36	Ps Sonpura Khapraha East Side
16	Jhs Gaurakhurd	37	Ps Bhuwakala East Side
17	Ps Sheshpura	38	Ps Bhuwakala West Side
18	Ps Kapoorpur	39	Ps Bhuwakhurd
19	Ps Chitaudi North Side	40	Jhs Gadhabaghrai North Side
20	Ps Chitaudi Middle Side	41	Jhs Gadhabaghrai West Side
21	Ps Chitaudi East Side	42	Ps Pura Mohabbat Room No.1

Contd....

Polling Station Level Election Results

Polling Station-wise Votes Secured by Overall Top Five Parties in Malhani Assembly in Assembly Election (AE) under Jaunpur Parliamentary Constituency in Uttar Pradesh (2022)

Number of Polling Station	Winner - Lucky Yadav (SP)	Runner-up - Dhananjay Singh (JD(U))	3rd - Shailendra Yadav (BSP)	4th - Krishna Pratap Singh K.P. (BJP)	5th - Jay Prakash (AAP)	NOTA	Other	Total Votes Secured
36	88	237	119	46	6	0	7	503
37	207	365	62	47	6	2	15	704
38	168	327	37	52	3	1	15	603
39	160	217	28	69	2	3	8	487
40	270	214	2	115	7	4	20	632
41	318	126	198	23	12	10	45	732
42	204	104	3	26	4	2	2	345
43	321	253	55	37	3	0	7	676
44	249	96	29	49	3	0	17	443
45	120	189	117	51	5	5	18	505
46	436	130	45	9	5	1	13	639
47	435	71	86	7	3	0	8	610
48	387	80	130	10	5	5	12	629
49	382	62	61	6	4	1	8	524
50	145	274	27	52	11	0	19	528
51	167	96	54	15	2	2	10	346
52	194	120	13	44	2	2	5	380
53	224	97	4	3	5	0	3	336
54	90	234	60	51	4	0	10	449
55	155	143	39	16	6	0	6	365
56	148	269	2	42	8	2	8	479
57	267	291	70	25	10	4	13	680
58	126	128	87	9	6	0	1	357
59	165	50	135	9	4	1	7	371
60	171	429	27	46	12	7	12	704
61	120	141	22	17	11	1	4	316
62	239	247	52	29	4	3	9	583
63	199	165	11	47	2	1	0	425
64	240	267	22	31	14	4	10	588
65	136	264	51	66	7	4	7	535
66	175	327	9	83	5	7	13	619
67	210	210	21	32	18	6	17	514
68	97	229	111	45	9	8	20	519
69	42	345	41	119	10	6	25	588
70	242	218	34	20	9	3	13	539

Contd....

Polling Station Level Election Results

Winner, Runner-up and 3rd Party Position & Winning Margin According to Polling Stations in Malhani Assembly in Assembly Election (AE) under Jaunpur Parliamentary Constituency in Uttar Pradesh (2022)

Polling Station Number	Winner Party	Winner Votes (%)	Runner-up Party	Runner-up Votes (%)	Winning Margin Votes (%)	Third Party	Third Party Votes (%)	Other Votes (%)
71	JD(U)	318 (51.46)	BSP	125 (20.23)	193 (31.23)	SP	104 (16.83)	71 (11.49)
72	JD(U)	215 (54.99)	BSP	87 (22.25)	128 (32.74)	SP	47 (12.02)	42 (10.74)
73	SP	341 (73.81)	JD(U)	58 (12.55)	283 (61.26)	BSP	34 (7.36)	29 (6.28)
74	SP	162 (49.54)	JD(U)	127 (38.84)	35 (10.7)	BSP	19 (5.81)	19 (5.81)
75	JD(U)	300 (57.47)	SP	108 (20.69)	192 (36.78)	BJP	94 (18.01)	20 (3.83)
76	JD(U)	217 (48.12)	SP	129 (28.6)	88 (19.52)	BSP	62 (13.75)	43 (9.53)
77	JD(U)	147 (43.24)	SP	87 (25.59)	60 (17.65)	BSP	53 (15.59)	53 (15.59)
78	SP	145 (47.08)	JD(U)	137 (44.48)	8 (2.6)	BJP	20 (6.49)	6 (1.95)
79	JD(U)	219 (49.89)	SP	134 (30.52)	85 (19.37)	BSP	38 (8.66)	48 (10.93)
80	JD(U)	150 (59.76)	SP	82 (32.67)	68 (27.09)	BSP	5 (1.99)	14 (5.58)
81	JD(U)	402 (62.42)	SP	78 (12.11)	324 (50.31)	BJP	72 (11.18)	92 (14.29)
82	JD(U)	307 (48.04)	SP	215 (33.65)	92 (14.39)	BJP	54 (8.45)	63 (9.86)
83	JD(U)	252 (56.38)	SP	117 (26.17)	135 (30.21)	BJP	43 (9.62)	35 (7.83)
84	JD(U)	402 (53.53)	SP	257 (34.22)	145 (19.31)	BSP	35 (4.66)	57 (7.59)
85	JD(U)	390 (62)	SP	169 (26.87)	221 (35.13)	BJP	49 (7.79)	21 (3.34)
86	JD(U)	321 (55.34)	SP	188 (32.41)	133 (22.93)	BSP	48 (8.28)	23 (3.97)
87	JD(U)	747 (73.67)	SP	111 (10.95)	636 (62.72)	BSP	81 (7.99)	75 (7.4)
88	JD(U)	220 (47.31)	SP	113 (24.3)	107 (23.01)	BSP	75 (16.13)	57 (12.26)
89	JD(U)	359 (53.42)	SP	164 (24.4)	195 (29.02)	BSP	56 (8.33)	93 (13.84)
90	JD(U)	303 (47.87)	SP	155 (24.49)	148 (23.38)	BSP	125 (19.75)	50 (7.9)
91	JD(U)	233 (36.69)	SP	218 (34.33)	15 (2.36)	BSP	128 (20.16)	56 (8.82)
92	JD(U)	296 (58.61)	SP	101 (20)	195 (38.61)	BSP	78 (15.45)	30 (5.94)
93	JD(U)	292 (59.71)	SP	167 (34.15)	125 (25.56)	BJP	14 (2.86)	16 (3.27)
94	SP	183 (52.44)	JD(U)	146 (41.83)	37 (10.61)	BJP	10 (2.87)	10 (2.87)
95	SP	327 (78.61)	JD(U)	63 (15.14)	264 (63.47)	BJP	13 (3.13)	13 (3.13)
96	SP	260 (70.46)	JD(U)	77 (20.87)	183 (49.59)	BJP	8 (2.17)	24 (6.5)
97	JD(U)	240 (47.34)	SP	190 (37.48)	50 (9.86)	BJP	39 (7.69)	38 (7.5)
98	JD(U)	259 (49.33)	SP	205 (39.05)	54 (10.28)	BJP	30 (5.71)	31 (5.9)
99	JD(U)	289 (72.8)	SP	41 (10.33)	248 (62.47)	BSP	34 (8.56)	33 (8.31)
100	SP	322 (57.6)	JD(U)	174 (31.13)	148 (26.47)	BSP	39 (6.98)	24 (4.29)
101	JD(U)	368 (71.73)	SP	62 (12.09)	306 (59.64)	BJP	53 (10.33)	30 (5.85)
102	JD(U)	531 (96.72)	SP	5 (0.91)	526 (95.81)	BSP	5 (0.91)	8 (1.46)
103	JD(U)	585 (82.16)	SP	56 (7.87)	529 (74.29)	BSP	27 (3.79)	44 (6.18)
104	JD(U)	236 (68.41)	SP	56 (16.23)	180 (52.18)	BSP	27 (7.83)	26 (7.54)
105	JD(U)	197 (43.68)	BSP	112 (24.83)	85 (18.85)	SP	71 (15.74)	71 (15.74)

Contd....

Socio-Economic Amenities - Rural

Access to Education Facilities

Particulars	Number of Villages (% of Population)				
	Available	Not Available	If Not Available (Distance of Nearest Facility)		
			A	B	C
Govt. Primary School	230 (78)	177 (22)	116 (10)	13 (1)	0 (0)
Private Primary School	61 (26)	346 (74)	5 (0)	0 (0)	0 (0)
Govt. Middle School	101 (41)	306 (59)	140 (23)	10 (2)	8 (1)
Private Middle School	47 (21)	360 (79)	61 (10)	5 (1)	8 (1)
Govt. Secondary School	26 (13)	381 (87)	69 (12)	11 (2)	1 (0)
Private Secondary School	40 (19)	367 (81)	184 (38)	27 (7)	10 (2)
Govt. Senior Secondary School	18 (9)	389 (91)	74 (14)	13 (3)	2 (1)
Private Senior Secondary School	27 (14)	380 (86)	189 (40)	40 (10)	8 (1)
Govt. Arts and Science Degree College	6 (3)	401 (97)	26 (8)	59 (11)	41 (9)
Private Arts and Science Degree College	3 (1)	404 (99)	94 (24)	77 (19)	63 (15)
Govt. Engineering College	1 (0)	406 (100)	3 (0)	75 (21)	182 (44)
Private Engineering College	0 (0)	407 (100)	16 (4)	15 (3)	89 (21)
Govt. Medicine College	0 (0)	407 (100)	1 (0)	22 (7)	272 (62)
Private Medicine College	0 (0)	407 (100)	7 (3)	4 (1)	56 (14)
Govt. Management Institute	2 (0)	405 (100)	12 (2)	42 (11)	170 (41)
Private Management Institute	0 (0)	407 (100)	3 (1)	30 (6)	116 (29)
Govt. Polytechnic	0 (0)	407 (100)	24 (4)	90 (22)	249 (64)
Private Polytechnic	0 (0)	407 (100)	2 (1)	4 (1)	16 (3)
Govt. Vocational Training School/ITI	0 (0)	407 (100)	6 (3)	70 (20)	279 (65)
Private Vocational Training School/ITI	0 (0)	407 (100)	2 (0)	0 (0)	21 (5)
Govt. Non Formal Training Centre	0 (0)	407 (100)	23 (3)	80 (19)	202 (51)
Private Non Formal Training Centre	0 (0)	407 (100)	0 (0)	15 (3)	24 (7)
Govt. School For Disabled	0 (0)	407 (100)	1 (0)	21 (4)	230 (51)
Private School For Disabled	0 (0)	407 (100)	0 (0)	15 (3)	21 (5)
Government Others	0 (0)	407 (100)	0 (0)	0 (0)	3 (1)
Private Others	0 (0)	407 (100)	0 (0)	0 (0)	0 (0)

Note : Distance A : Less than 5 km; B : Between 5-10 km; C : 10+ km.; Source : Data Analysis is based on 2011 Census.

DISCLAIMER

The Terms of Use and Disclaimer of Datanet India Private Limited (hereinafter referred to as "Datanet") for use of this analysis report of **Malhani Assembly Constituency (Malhani Vidhan Sabha)** :-

1. **Assembly Factbook™** is a Registered Trade Mark owned by Datanet.
2. All the maps are sketched and graphical representation only and have not been drawn to the scale and also not to represent the actual geographical area or boundary of the unit.
3. The data for the aforesaid analysis is based on authentic sources and has been culled from the various publications of Census, CSO and NSSO for district and block level data, various central and state government departments, Central & State Elections Commissions and the concerned Returning Officers' releases, Electoral Rolls, Election results and allied publications, internal assessment, surveys, estimates and analysis. Therefore, certain adjustment of data at micro level may have been done to arrive closer to the macro data.
4. Data have been provided on an "As Is" and "As AVAILABLE" basis
5. The colours shown in the maps or diagram and charts of a particular party, alliance or AC are indicative and do not represent them.
6. This publication which includes maps, sheets, graphs and data would be the property under copyright of Datanet only. The user may use these for its internal study, analysis and research purposes. It's public display, re-selling or any commercial uses by the user are not allowed.
7. Datanet has taken due care and caution in compilation and processing of data and allied information, but does not guarantee the accuracy, adequacy or completeness of any information/analysis and will be not responsible for any errors or omissions or for the results obtained from the use of such information/analysis.
8. All the contents for the publication have been culled from various authentic sources and Datanet reasonably believes such sources to be reliable, but does not make any representations, express or implied as to the accuracy or fitness of use of such information. The information or contents of the information/analysis do not constitute advice and should not be relied upon in making (or refraining from making) any decision. Any reliance placed upon the information provided by Datanet is the sole responsibility and strictly at the user's risk.
9. In no event will Datanet be liable for any damages (including, without limitation, damages for loss of business projects, or loss of profits) arising in contract, tort or otherwise from the use of or inability to use any of its contents, or from any action taken (or refrained from being taken) as a result of using the analysis or any of its contents. Datanet its directors, owners, editors, officials, employees, distributor and agents or any associate will not be liable for any errors in the information contained or any consequences arising from the use of the contents of the provided information/analysis.
10. If any provision of these terms and conditions is held invalid or illegal or unenforceable for any reason by any court of competent jurisdiction, such provision shall be severed and the remainder of provisions of the terms and conditions shall continue in full force and effect as if the Term of Use had been executed with the invalid, illegal or unenforceable provision eliminated.
11. If there are any discrepancies in the information provided, please bring it to attention of Datanet for suitable rectification measures.

Buy Online This Complete Book At
Datanet India eBooks Store

www.indiastatpublications.com

or go directly at

[http://www.indiastatpublications.com/
Assembly_factbook/Uttar Pradesh/Jaunpur/ Malhani](http://www.indiastatpublications.com/Assembly_factbook/Uttar%20Pradesh/Jaunpur/Malhani)

 **india**stat**elections**

ISBN : 978-93-5905-892-4



9 789359 058924