



Uttar Pradesh

# Assembly Factbook™

Mungra Badshahpur Assembly Constituency



Key Electoral Data of Mungra Badshahpur  
Assembly Constituency (Vidhan Sabha)

Uttar Pradesh

# **Assembly Factbook™**

Mungra Badshahpur Assembly Constituency



Mungra Badshahpur Vidhan Sabha

**Editor & Director**

Dr. R.K. Thukral

**Research Editor**

Dr. Shafeeq Rahman

**Compiled, Researched and Published by  
Datanet India Pvt. Ltd.**

D-100, 1st Floor,  
Okhla Industrial Area, Phase-I,  
New Delhi- 110020.  
Ph.: 91-11- 43580781-84  
Email : support@indiastatpublications.com  
Website : www.indiastatelections.com

**Online Book Store :**

www.indiastatpublications.com

**Report No. :** AFB/UP-368-0125

**ISBN :** 978-93-5802-621-4

**First Edition :** January, 2018

**Eighth Updated Edition :** January, 2025

**Price :** Rs.11500/-

US\$ 310

**© Datanet India Pvt. Ltd.**

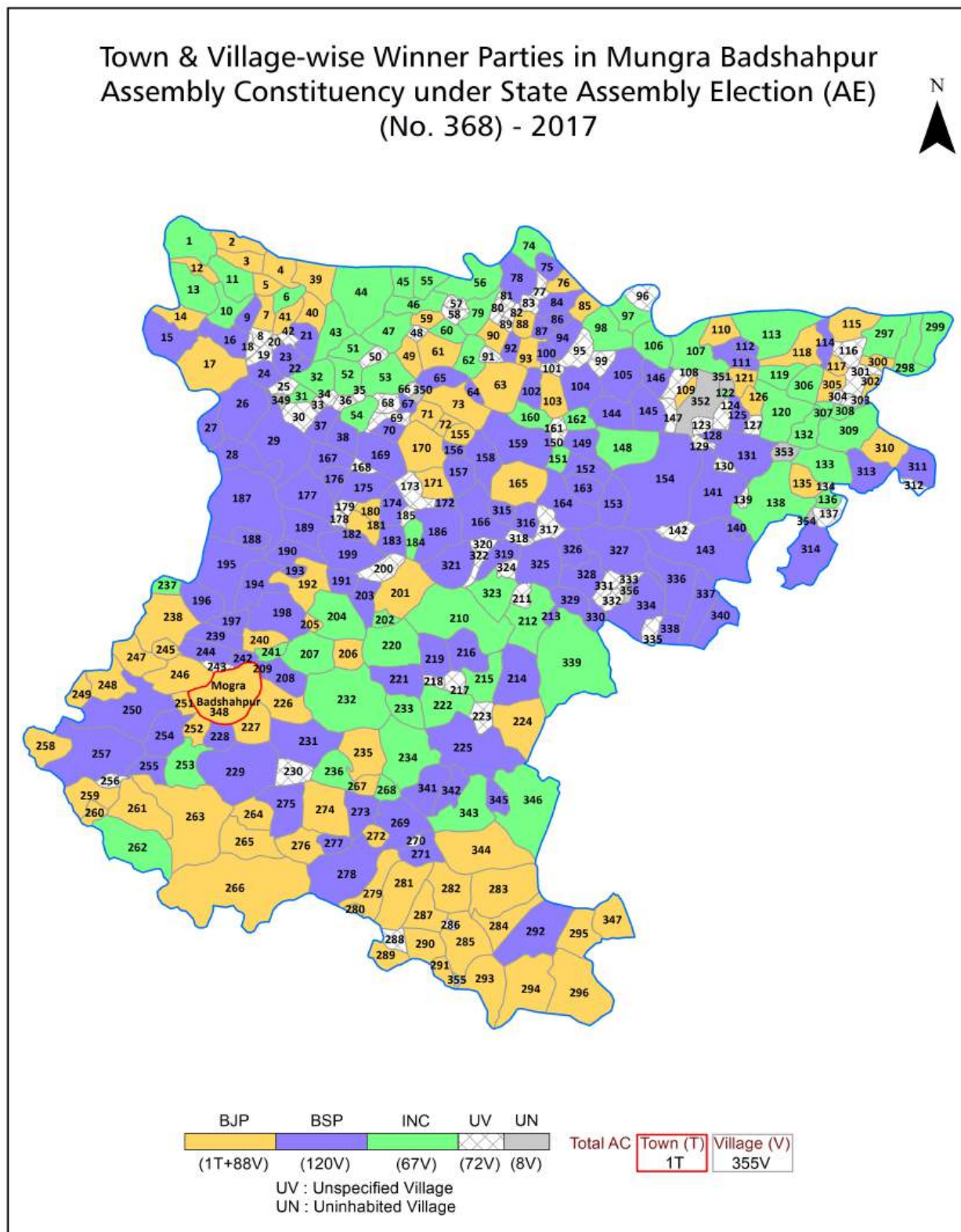
All rights reserved. No part of this book may be reproduced, stored in a retrieval system or transmitted in any form or by any means, mechanical photocopying, photographing, scanning, recording or otherwise without the prior written permission of the publisher. Please refer to Disclaimer at page no. 326 for the use of this publication.

Printed in India

No.	Particulars	Page No.
	<b>Introduction</b>	
1	Assembly Constituency - (Vidhan Sabha) at a Glance   Features of Assembly as per Delimitation Commission of India (2008)	1-2
	<b>Location and Political Maps</b>	
2	Location Map   Boundaries of Assembly Constituency - (Vidhan Sabha) in District   Boundaries of Assembly Constituency under Parliamentary Constituency - (Lok Sabha)   Town & Village-wise Winner Parties-2024, 2022, 2019, 2017, 2014, 2012 and 2009	3-11
	<b>Administrative Setup (2011)</b>	
3	District   Sub-district   Towns   Villages   Inhabited Villages   Uninhabited Villages   Village Panchayat   Intermediate Panchayat	12-29
	<b>Demographics (2011)</b>	
4	Population   Households   Rural/Urban Population   Towns and Villages by Population Size   Sex Ratio (Total & 0-6 Years)   Religious Population   Social Population   Literacy Rate	30-31
	<b>Electoral Features</b>	
5	Important Dates of Last Elections Held   Electors by Gender   Service Electors   Voters   Voters Turnout   Polling Stations & Average Number of Electors per Polling Station   Electors by Age Group   Present Elected Representatives	32-37
	<b>Historical Summary Election Results</b>	
6	Vote Share of Major Parties   Winning Margin (Number & Percentage)   Polarity of Parties   Summary Result of Assembly Segment of Parliamentary Election 2024, 2019, 2014 and 2009   Summary Result of Assembly Elections 2022, 2017 and 2012	38-46
	<b>Polling Station Level Election Results</b>	
7	Name and Number of Polling Station 2024, 2022, 2019, 2017, 2014, 2012 and 2009   Polling Station-wise Electors, Voters & Voters Turnout 2024, 2022, 2019, 2017, 2014, 2012 and 2009   Polling Station wise Elections Results 2024, 2022, 2019, 2017, 2014, 2012 and 2009	47-282
8	<b>Panchayat and Local Bodies Election Results</b> Panchayat Result 2015   Urban Local Bodies Result 2012	283-304
	<b>Share of Assembly Constituency</b>	
9	Share of Assembly Constituency - (Vidhan Sabha) in State, District and Parliamentary Constituency - (Lok Sabha)	305
	<b>Socio-Economic Amenities (2011)</b>	
10	Access to Administrative Units   Agricultural, Manufacturing and Industrial Commodities   Demographic Indicators   Education   Health & Manpower   Drinking Water Supply   Sanitation   Entertainment and Recreations Infrastructure   Power   Food Allocation Distribution and Marketing of Agriculture Commodities Infrastructure   Transport and Road Infrastructure   Communication   Banking and Financial Services   Land Use   Irrigation Source	307-321
11	<b>Abbreviation &amp; Sources</b>	322-325
12	<b>Disclaimer</b>	326



## Location & Political Map



## Administrative Setup

### List of Village Panchayat & Intermediate Panchayat (Block) Name - 2011

Village Name	Village Panchayat Name	Intermediate Panchayat Name
Aadepur	Amodha	Mogra Badshahpur
Achakari	Achkari	Sujanganj
Addopur	Chhaddopur	Machhlisahar
Adhakacha	Bangalipur	Sujanganj
Ahamadpur Gariyaon	Mudaw	Mogra Badshahpur
Ahamadpur Kaithauli	Ahamadpur Kaithauli	Mogra Badshahpur
Ahiladpur	Sheasnagar	Sujanganj
Air	Mikharipur	Sujanganj
Ajoh	Ajoh	Sujanganj
Alaiya	Pathna	Sujanganj
Alampur	Bearpur	Sujanganj
Amawan	Amawan	Sujanganj
Amepur	Salarpur	Sujanganj
Amodh	Amodh	Mogra Badshahpur
Arhonpur	Mikharipur	Sujanganj
Arowan	Aruaa	Sujanganj
Asawan	Asawa	Mogra Badshahpur
Ashapur	Ashapur Saraifattu	Mogra Badshahpur
Babhaniyawan	Babhniyao	Mogra Badshahpur
Babhanpur	Fattupur	Mogra Badshahpur
Babhanpur	Rajjupur	Machhlisahar
Babupur	Baburampur	Sujanganj
Baharpur	Baharpur Kala	Sujanganj
Bahauddinpur	Tarapur	Sujanganj
Bahorikpur	Ahamadpur Kaithauli	Mogra Badshahpur
Bakhopur	Barnopur	Sujanganj
Balhamau	Golhnamau	Sujanganj
Banbeerpur	Banveerpur	Mogra Badshahpur
Bangalipur	Bangalipur	Sujanganj

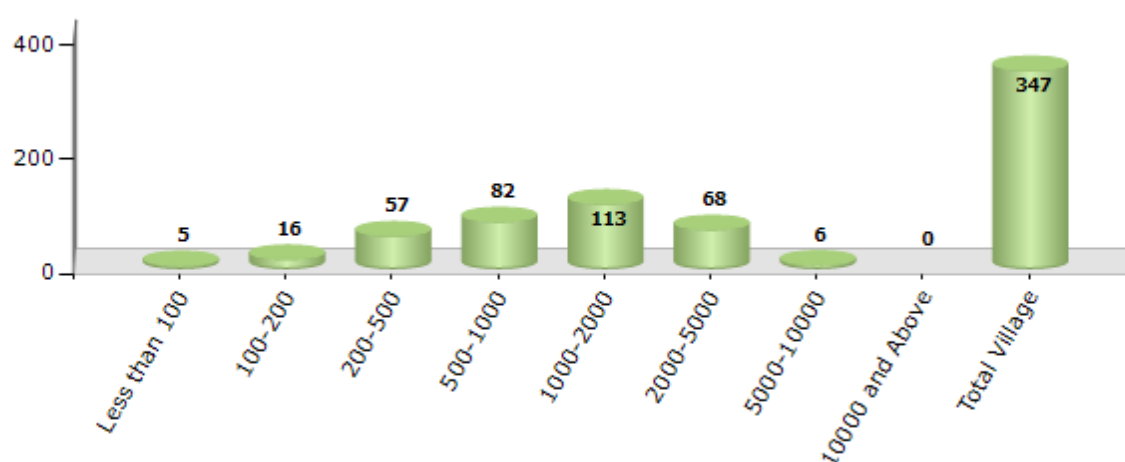
Contd....

## Demographics

### Number of Villages by Population Size - 2011

Less than 100	100-200	200-500	500-1000	1000-2000	2000-5000	5000-10000	10000 and Above	Total Village
5	16	57	82	113	68	6	0	347

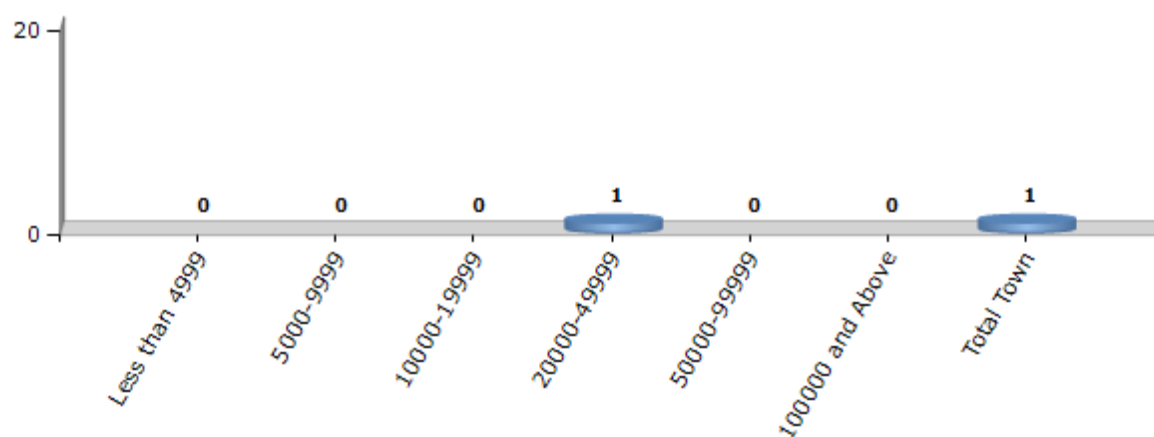
Number of Villages by Population Size - 2011



### Number of Towns by Population Size - 2011

Less than 4999	5000-9999	10000-19999	20000-49999	50000-99999	100000 and Above	Total Town
0	0	0	1	0	0	1

Number of Towns by Population Size - 2011

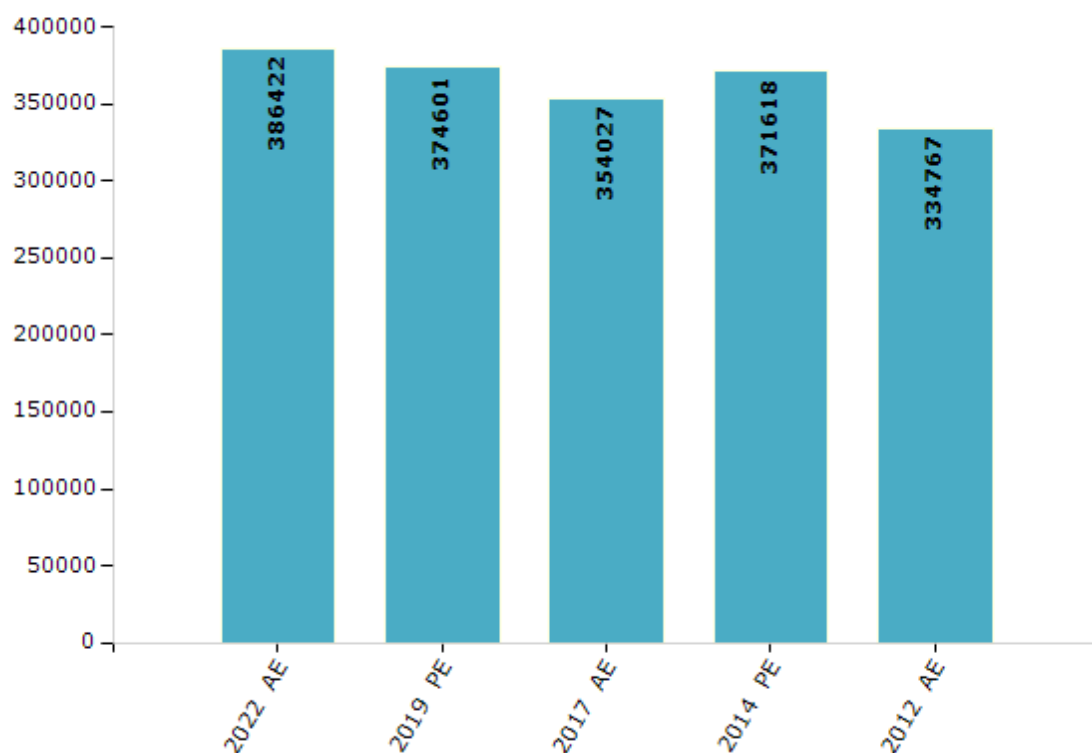


## Electoral Features

### Electors by Male & Female

Year	Male	Female	Others	Total	Year	Male	Female	Others	Total
2022 AE	203205	183201	16	386422	1991 AE	-	-	-	-
2019 PE	199961	174619	21	374601	1989 AE	-	-	-	-
2017 AE	190221	163793	13	354027	1985 AE	-	-	-	-
2014 PE	201337	170268	13	371618	1980 AE	-	-	-	-
2012 AE	180781	153981	5	334767	1977 AE	-	-	-	-
2009 PE	-	-	-	-	1974 AE	-	-	-	-
2007 AE	-	-	-	-	1969 AE	-	-	-	-
2004 PE	-	-	-	-	1967 AE	-	-	-	-
2002 AE	-	-	-	-	1962 AE	-	-	-	-
1999 PE	-	-	-	-	1957 AE	-	-	-	-
1996 AE	-	-	-	-	1952 AE	-	-	-	-
1993 AE	-	-	-	-					

Number of Electors



**Note :** AE : Assembly Election, PE : Assembly Segment of Parliamentary Election

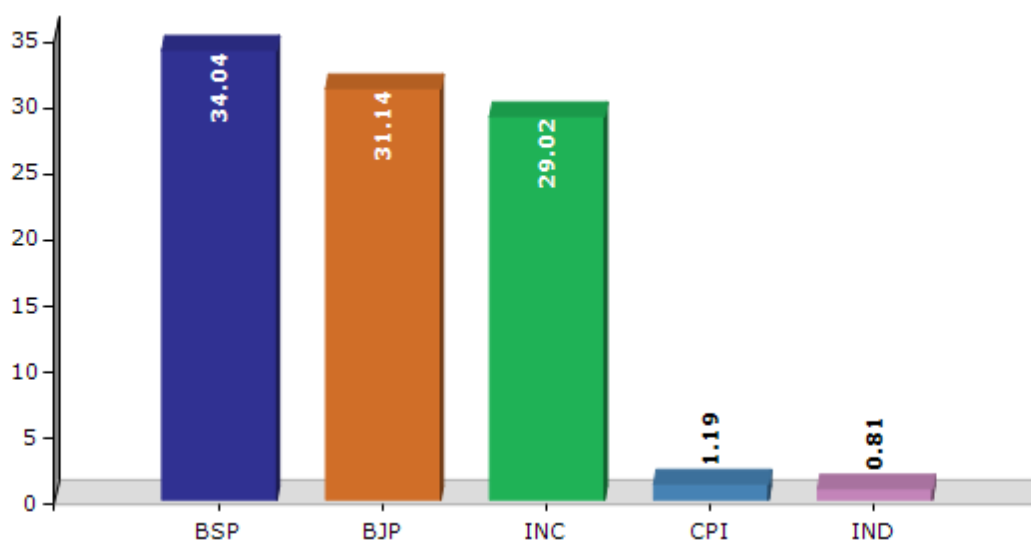


## Historical Summary Election Results

### Summary Result of Assembly Election - 2017

Candidate Name	Party	Votes	Votes %
Sushma Patel	BSP	69557	34.04
Seema Dwivedi	BJP	63637	31.14
Ajay Shankar Dubey	INC	59288	29.02
Subhas Chandra	CPI	2429	1.19
Sushil	IND	1659	0.81
Chakrapani	RLD	1178	0.58
Matapher Alias Tilakdhari	IND	1164	0.57
Kamala Shankar	NINSHAD	887	0.43
Lalji	BMUP	602	0.29
Mustak Ahmad	MAKDL	495	0.24
Akhilesh Kumar Tiwari	IND	473	0.23
Nilesh Ravindranath	SHS	394	0.19
Neelam Kumar	SAPP	329	0.16
	NOTA	2240	1.1

Votes Percentage of Top Parties - 2017



## Polling Station Level Election Results

### Number and Name of Polling Stations (PS) (2022)

Number of Polling Stations	Name of Polling Stations	Number of Polling Stations	Name of Polling Stations
1	P S Balhamau North Side	22	Swami Krishnanand I C Belwar North Side
2	P S Balhamau South Side	23	Swami Krishnanand I C Belwar South Side
3	Jhs Kusmaul	24	Swami Krishnanand I C Belwar Middle Side
4	P S Kundaha East Side	25	P S Kotila
5	P S Kundaha West Side	26	P S Sakhawat
6	P S Bhilampur East Side	27	Sr B S Dompur
7	P S Bhilampur West Side	28	P S Gaharpara
8	Panchayat Bhawan Guanva	29	P S Matiyahi
9	Jhs Ghatampur East Side	30	P S Kotaon East Side
10	Jhs Ghatampur West Side	31	P S Kotaon West Side
11	Jhs Belwar North Side	32	P S Rampur Daan East Side
12	Jhs Belwar South Side	33	P S Rampur Daan West Side
13	P S Naharmau	34	P S Babupur
14	P S Golhanamau	35	P S Khujjhideeh East Side
15	P S Lewa East Side	36	P S Khujjhideeh West Side
16	P S Lewa West Side	37	P S Karnauli East Side
17	P S Kartora	38	P S Karnauli West Side
18	P S Achakari	39	P S Daan East Side
19	P S Shivriha	40	P S Daan West Side
20	P S Bhuidhara East Side	41	Jhs Sakara East Side
21	P S Bhuidhara West Side	42	Jhs Sakara West Side

Contd....

## Polling Station Level Election Results

### Polling Station-wise Votes Secured by Overall Top Five Parties in Mungra badshahpur Assembly in Assembly Election (AE) under Jaunpur Parliamentary Constituency in Uttar Pradesh (2022)

Number of Polling Station	Winner - Pankaj (SP)	Runner-up - Ajay Shankar Dubey (BJP)	3rd - Dinesh Kumar Shukla (BSP)	4th - Pramod Kumar Singh (INC)	5th - Ramjan Ali (AIMIM)	NOTA	Other	Total Votes Secured
36	187	66	134	4	1	1	6	399
37	214	118	176	5	1	3	12	529
38	264	147	26	4	0	0	7	448
39	277	193	23	2	0	2	6	503
40	71	114	236	8	1	5	4	439
41	214	82	53	2	0	4	2	357
42	145	158	5	7	1	1	8	325
43	121	72	83	2	3	3	9	293
44	241	172	26	2	0	5	6	452
45	253	169	68	3	1	4	9	507
46	211	191	17	2	2	1	3	427
47	224	149	11	6	2	0	2	394
48	180	249	32	6	0	0	5	472
49	128	170	49	2	1	0	5	355
50	148	122	118	4	3	3	5	403
51	202	123	3	1	16	1	1	347
52	281	114	91	3	0	1	14	504
53	242	233	9	7	1	0	20	512
54	201	152	30	3	1	0	5	392
55	249	219	51	6	3	5	3	536
56	108	150	127	2	0	2	6	395
57	280	45	74	1	0	2	9	411
58	251	182	111	5	0	4	15	568
59	324	193	100	4	0	1	15	637
60	206	146	43	6	4	5	7	417
61	256	99	12	8	6	3	8	392
62	36	269	111	4	0	3	5	428
63	228	156	59	4	3	2	14	466
64	174	326	29	1	0	1	4	535
65	130	151	212	1	1	3	16	514
66	116	248	165	5	2	6	5	547
67	77	449	18	2	0	3	4	553
68	277	29	43	2	0	1	4	356
69	257	186	167	2	0	1	14	627
70	207	170	118	3	0	1	1	500

Contd....

## Polling Station Level Election Results

**Winner, Runner-up and 3rd Party Position & Winning Margin According to Polling Stations in Mungra badshahpur Assembly in Assembly Election (AE) under Jaunpur Parliamentary Constituency in Uttar Pradesh (2022)**

Polling Station Number	Winner Party	Winner Votes (%)	Runner-up Party	Runner-up Votes (%)	Winning Margin Votes (%)	Third Party	Third Party Votes (%)	Other Votes (%)
71	BSP	147 (42.36)	BJP	121 (34.87)	26 (7.49)	SP	71 (20.46)	8 (2.31)
72	BJP	219 (59.35)	SP	136 (36.86)	83 (22.49)	BSP	5 (1.36)	9 (2.44)
73	SP	252 (47.37)	BSP	187 (35.15)	65 (12.22)	BJP	69 (12.97)	24 (4.51)
74	SP	325 (67.99)	BJP	83 (17.36)	242 (50.63)	BSP	42 (8.79)	28 (5.86)
75	SP	281 (62.17)	BJP	149 (32.96)	132 (29.21)	INC	10 (2.21)	12 (2.65)
76	SP	192 (41.92)	BSP	163 (35.59)	29 (6.33)	BJP	73 (15.94)	30 (6.55)
77	BJP	261 (66.08)	BSP	72 (18.23)	189 (47.85)	SP	58 (14.68)	4 (1.01)
78	BJP	213 (53.79)	SP	130 (32.83)	83 (20.96)	BSP	31 (7.83)	22 (5.56)
79	BJP	447 (66.03)	BSP	134 (19.79)	313 (46.24)	SP	80 (11.82)	16 (2.36)
80	BJP	305 (45.32)	BSP	253 (37.59)	52 (7.73)	SP	86 (12.78)	29 (4.31)
81	BJP	368 (60.93)	SP	214 (35.43)	154 (25.5)	BSP	8 (1.32)	14 (2.32)
82	BJP	289 (51.42)	SP	215 (38.26)	74 (13.16)	BSP	45 (8.01)	13 (2.31)
83	BJP	323 (55.21)	SP	184 (31.45)	139 (23.76)	BSP	60 (10.26)	18 (3.08)
84	SP	514 (74.28)	BJP	152 (21.97)	362 (52.31)	INC	9 (1.3)	17 (2.46)
85	BJP	260 (54.97)	SP	109 (23.04)	151 (31.93)	BSP	81 (17.12)	23 (4.86)
86	BJP	391 (72.68)	SP	114 (21.19)	277 (51.49)	BSP	18 (3.35)	15 (2.79)
87	SP	303 (63.26)	BJP	162 (33.82)	141 (29.44)	INC	5 (1.04)	9 (1.88)
88	SP	305 (54.17)	BJP	161 (28.6)	144 (25.57)	BSP	72 (12.79)	25 (4.44)
89	SP	224 (44.98)	BJP	130 (26.1)	94 (18.88)	BSP	124 (24.9)	20 (4.02)
90	BJP	323 (77.46)	BSP	60 (14.39)	263 (63.07)	SP	23 (5.52)	11 (2.64)
91	BJP	291 (63.4)	SP	104 (22.66)	187 (40.74)	BSP	42 (9.15)	22 (4.79)
92	SP	207 (61.61)	BJP	102 (30.36)	105 (31.25)	BSP	17 (5.06)	10 (2.98)
93	BJP	317 (59.25)	BSP	157 (29.35)	160 (29.9)	SP	43 (8.04)	18 (3.36)
94	BSP	151 (44.41)	SP	121 (35.59)	30 (8.82)	BJP	62 (18.24)	6 (1.76)
95	BJP	305 (50.58)	SP	208 (34.49)	97 (16.09)	BSP	70 (11.61)	20 (3.32)
96	BJP	428 (78.97)	SP	56 (10.33)	372 (68.64)	BSP	29 (5.35)	29 (5.35)
97	BJP	389 (79.39)	SP	58 (11.84)	331 (67.55)	BSP	33 (6.73)	10 (2.04)
98	BJP	114 (42.54)	BSP	78 (29.1)	36 (13.44)	SP	71 (26.49)	5 (1.87)
99	SP	317 (65.63)	BJP	96 (19.88)	221 (45.75)	BSP	60 (12.42)	10 (2.07)
100	BJP	221 (55.25)	SP	155 (38.75)	66 (16.5)	BSP	11 (2.75)	13 (3.25)
101	BJP	224 (46.76)	SP	153 (31.94)	71 (14.82)	BSP	70 (14.61)	32 (6.68)
102	BJP	141 (52.61)	SP	111 (41.42)	30 (11.19)	BSP	7 (2.61)	9 (3.36)
103	BJP	240 (47.15)	BSP	144 (28.29)	96 (18.86)	SP	109 (21.41)	16 (3.14)
104	BJP	485 (75.78)	SP	99 (15.47)	386 (60.31)	BSP	20 (3.13)	36 (5.63)
105	BJP	499 (75.95)	BSP	89 (13.55)	410 (62.4)	SP	52 (7.91)	17 (2.59)

Contd....

## Socio-Economic Amenities - Rural

### Access to Education Facilities

Particulars	Number of Villages (% of Population)				
	Available	Not Available	If Not Available (Distance of Nearest Facility)		
			A	B	C
Govt. Primary School	175 (68)	172 (32)	69 (8)	8 (1)	0 (0)
Private Primary School	72 (37)	275 (63)	12 (1)	0 (0)	0 (0)
Govt. Middle School	71 (35)	276 (65)	107 (22)	18 (4)	1 (0)
Private Middle School	46 (24)	301 (76)	54 (10)	5 (1)	0 (0)
Govt. Secondary School	9 (5)	338 (95)	76 (15)	35 (7)	5 (1)
Private Secondary School	32 (19)	315 (81)	94 (24)	40 (12)	2 (0)
Govt. Senior Secondary School	6 (3)	341 (97)	78 (19)	41 (9)	9 (2)
Private Senior Secondary School	25 (16)	322 (84)	88 (20)	52 (16)	5 (1)
Govt. Arts and Science Degree College	1 (1)	346 (99)	9 (1)	37 (10)	29 (7)
Private Arts and Science Degree College	6 (3)	341 (97)	67 (21)	104 (30)	44 (11)
Govt. Engineering College	0 (0)	347 (100)	2 (0)	2 (0)	139 (44)
Private Engineering College	1 (0)	346 (100)	9 (3)	10 (3)	114 (32)
Govt. Medicine College	0 (0)	347 (100)	5 (2)	15 (4)	189 (57)
Private Medicine College	0 (0)	347 (100)	1 (0)	2 (0)	72 (19)
Govt. Management Institute	0 (0)	347 (100)	4 (2)	11 (3)	184 (55)
Private Management Institute	0 (0)	347 (100)	0 (0)	3 (1)	68 (18)
Govt. Polytechnic	0 (0)	347 (100)	0 (0)	1 (0)	146 (43)
Private Polytechnic	0 (0)	347 (100)	3 (0)	10 (3)	138 (40)
Govt. Vocational Training School/ITI	0 (0)	347 (100)	4 (1)	3 (1)	139 (35)
Private Vocational Training School/ITI	0 (0)	347 (100)	15 (5)	39 (13)	86 (29)
Govt. Non Formal Training Centre	0 (0)	347 (100)	1 (1)	7 (2)	44 (13)
Private Non Formal Training Centre	0 (0)	347 (100)	0 (0)	2 (1)	28 (7)
Govt. School For Disabled	0 (0)	347 (100)	10 (1)	14 (4)	83 (29)
Private School For Disabled	0 (0)	347 (100)	2 (0)	1 (0)	35 (10)
Government Others	0 (0)	347 (100)	1 (0)	0 (0)	6 (1)
Private Others	0 (0)	347 (100)	0 (0)	0 (0)	5 (1)

Note : Distance A : Less than 5 km; B : Between 5-10 km; C : 10+ km.; Source : Data Analysis is based on 2011 Census.



## DISCLAIMER

The Terms of Use and Disclaimer of Datanet India Private Limited (hereinafter referred to as "Datanet") for use of this analysis report of **Mungra badshahpur Assembly Constituency (Mungra badshahpur Vidhan Sabha) :-**

1. **Assembly Factbook™** is a Registered Trade Mark owned by Datanet.
2. All the maps are sketched and graphical representation only and have not been drawn to the scale and also not to represent the actual geographical area or boundary of the unit.
3. The data for the aforesaid analysis is based on authentic sources and has been culled from the various publications of Census, CSO and NSSO for district and block level data, various central and state government departments, Central & State Elections Commissions and the concerned Returning Officers' releases, Electoral Rolls, Election results and allied publications, internal assessment, surveys, estimates and analysis. Therefore, certain adjustment of data at micro level may have been done to arrive closer to the macro data.
4. Data have been provided on an "As Is" and "As AVAILABLE" basis
5. The colours shown in the maps or diagram and charts of a particular party, alliance or AC are indicative and do not represent them.
6. This publication which includes maps, sheets, graphs and data would be the property under copyright of Datanet only. The user may use these for its internal study, analysis and research purposes. It's public display, re-selling or any commercial uses by the user are not allowed.
7. Datanet has taken due care and caution in compilation and processing of data and allied information, but does not guarantee the accuracy, adequacy or completeness of any information/analysis and will be not responsible for any errors or omissions or for the results obtained from the use of such information/analysis.
8. All the contents for the publication have been culled from various authentic sources and Datanet reasonably believes such sources to be reliable, but does not make any representations, express or implied as to the accuracy or fitness of use of such information. The information or contents of the information/analysis do not constitute advice and should not be relied upon in making (or refraining from making) any decision. Any reliance placed upon the information provided by Datanet is the sole responsibility and strictly at the user's risk.
9. In no event will Datanet be liable for any damages (including, without limitation, damages for loss of business projects, or loss of profits) arising in contract, tort or otherwise from the use of or inability to use any of its contents, or from any action taken (or refrained from being taken) as a result of using the analysis or any of its contents. Datanet its directors, owners, editors, officials, employees, distributor and agents or any associate will not be liable for any errors in the information contained or any consequences arising from the use of the contents of the provided information/analysis.
10. If any provision of these terms and conditions is held invalid or illegal or unenforceable for any reason by any court of competent jurisdiction, such provision shall be severed and the remainder of provisions of the terms and conditions shall continue in full force and effect as if the Term of Use had been executed with the invalid, illegal or unenforceable provision eliminated.
11. If there are any discrepancies in the information provided, please bring it to attention of Datanet for suitable rectification measures.

**Buy Online This Complete Book At**  
**Indiastat Publication Book Store**

[www.indiastatpublications.com](http://www.indiastatpublications.com)

or go directly at

[http://www.indiastatpublications.com/  
Assembly\\_factbook/Uttar Pradesh/Jaunpur/  
Mungra\\_badshahpur](http://www.indiastatpublications.com/Assembly_factbook/Uttar%20Pradesh/Jaunpur/Mungra_badshahpur)

 **indiastat**elections

ISBN : 978-93-5802-621-4



9 789358 026214