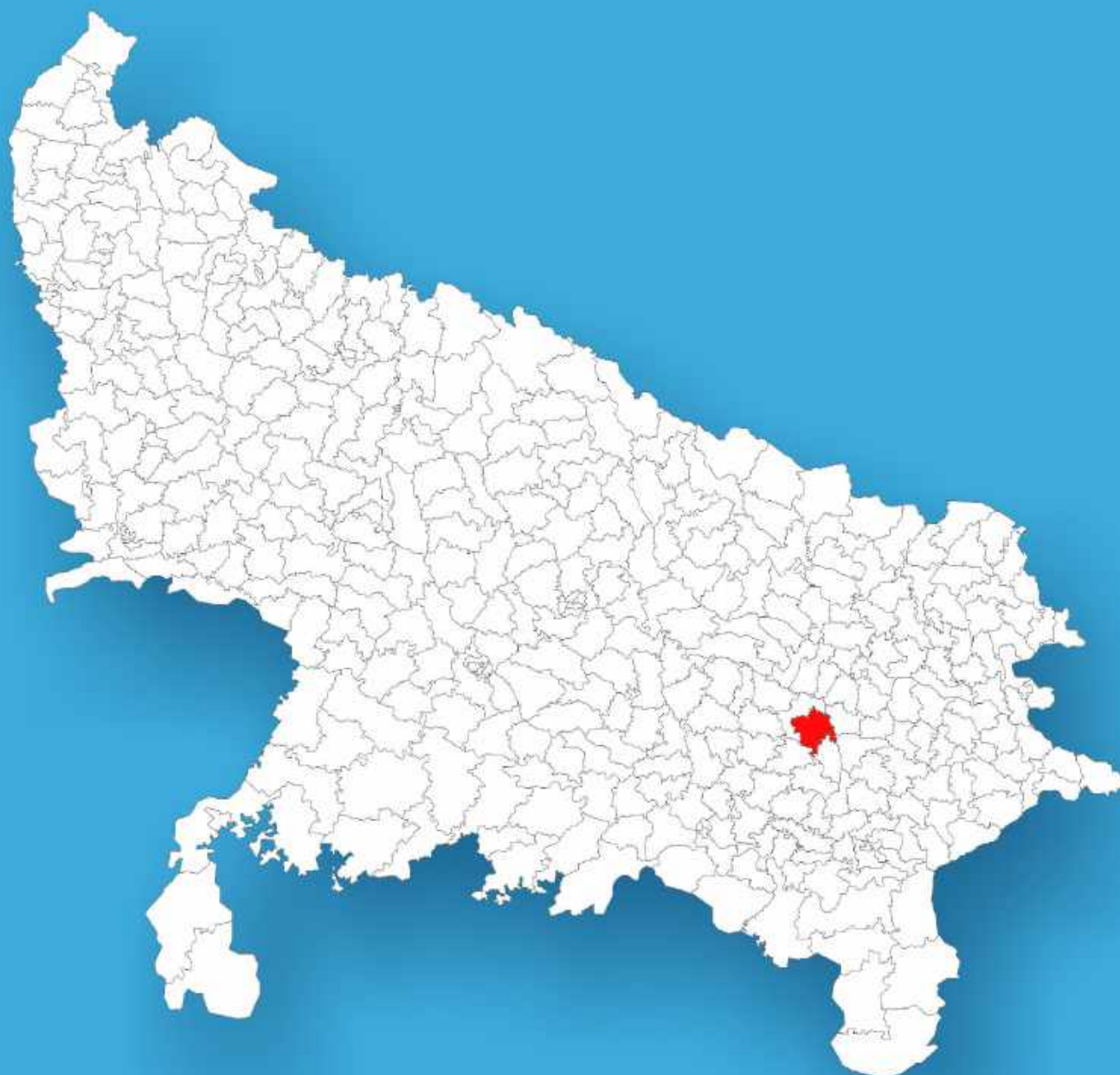




Uttar Pradesh

Assembly Factbook™

Shahganj Assembly Constituency



Key Electoral Data of Shahganj
Assembly Constituency (Vidhan Sabha)

Uttar Pradesh

Assembly Factbook™

Shahganj Assembly Constituency



Shahganj Vidhan Sabha

Editor & Director

Dr. R.K. Thukral

Research Editor

Dr. Shafeeq Rahman

**Compiled, Researched and Published by
Datanet India Pvt. Ltd.**

D-100, 1st Floor,

Okhla Industrial Area, Phase-I,

New Delhi- 110020.

Ph.: 91-11- 43580781-84

Email : support@indiastatpublications.com

Website : www.indiastatelections.com

Online Book Store :

www.indiastatpublications.com

Report No. : AFB/UP-365-0125

ISBN : 978-93-5905-215-1

First Edition : January, 2018

Eighth Updated Edition : January, 2025

Price : Rs.11500/-

US\$ 310

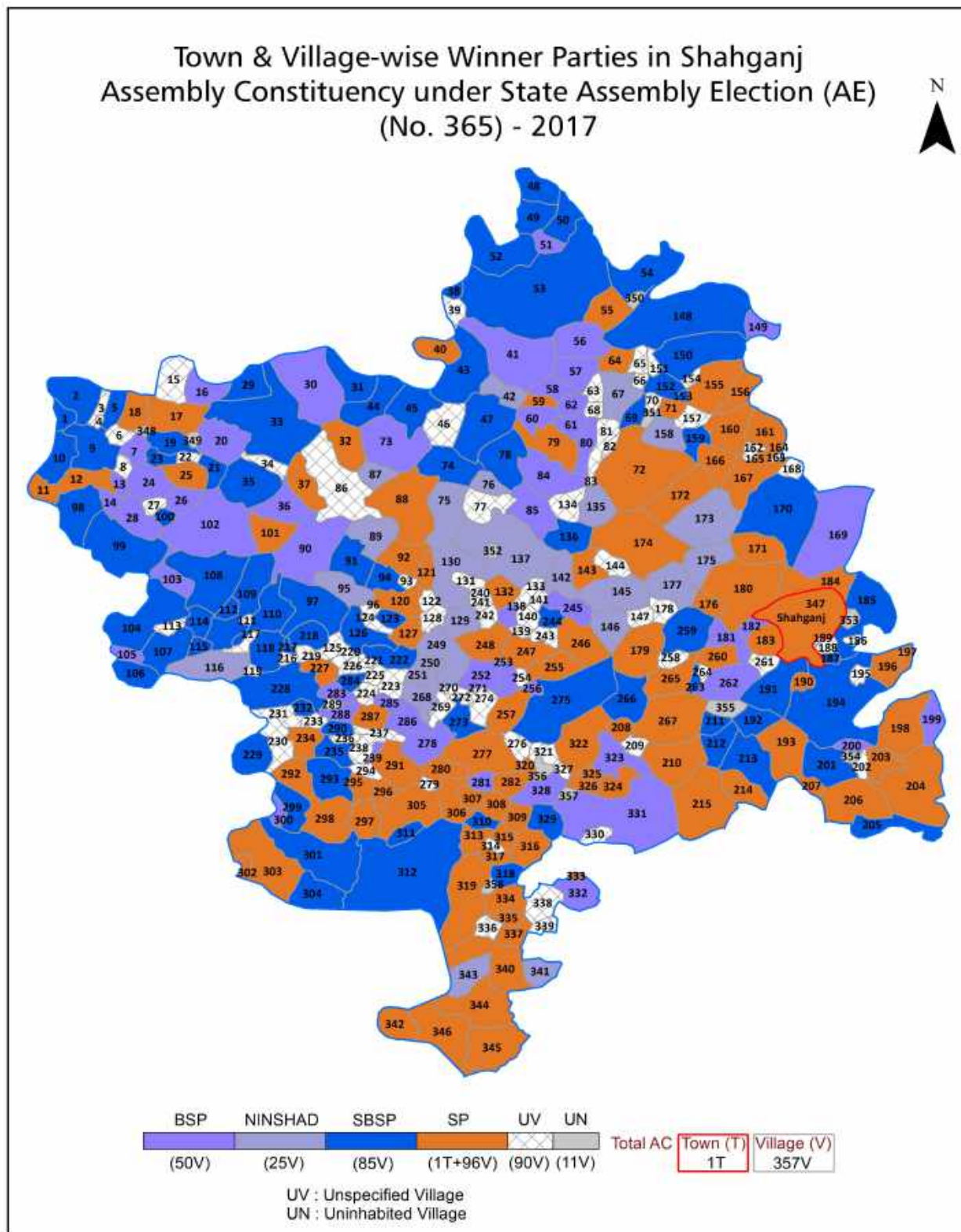
© Datanet India Pvt. Ltd.

All rights reserved. No part of this book may be reproduced, stored in a retrieval system or transmitted in any form or by any means, mechanical photocopying, photographing, scanning, recording or otherwise without the prior written permission of the publisher. Please refer to Disclaimer at page no. 338 for the use of this publication.

Printed in India

No.	Particulars	Page No.
	Introduction	
1	Assembly Constituency - (Vidhan Sabha) at a Glance Features of Assembly as per Delimitation Commission of India (2008)	1-2
	Location and Political Maps	
2	Location Map Boundaries of Assembly Constituency - (Vidhan Sabha) in District Boundaries of Assembly Constituency under Parliamentary Constituency - (Lok Sabha) Town & Village-wise Winner Parties-2024, 2022, 2019, 2017, 2014, 2012 and 2009	3-11
	Administrative Setup (2011)	
3	District Sub-district Towns Villages Inhabited Villages Uninhabited Villages Village Panchayat Intermediate Panchayat	12-29
	Demographics (2011)	
4	Population Households Rural/Urban Population Towns and Villages by Population Size Sex Ratio (Total & 0-6 Years) Religious Population Social Population Literacy Rate	30-31
	Electoral Features	
5	Important Dates of Last Elections Held Electors by Gender Service Electors Voters Voters Turnout Polling Stations & Average Number of Electors per Polling Station Electors by Age Group Present Elected Representatives	32-37
	Historical Summary Election Results	
6	Vote Share of Major Parties Winning Margin (Number & Percentage) Polarity of Parties Summary Result of Assembly Segment of Parliamentary Election 2024, 2019, 2014, 2009, 2004 and 1999 Summary Result of Assembly Elections 2022, 2017, 2012, 2007, 2002, 1996, 1993, 1991, 1989, 1985, 1980, 1977, 1974, 1969, 1967, 1962, 1957 and 1952	38-63
	Polling Station Level Election Results	
7	Name and Number of Polling Station 2024, 2022, 2019, 2017, 2014, 2012 and 2009 Polling Station-wise Electors, Voters & Voters Turnout 2024, 2022, 2019, 2017, 2014, 2012 and 2009 Polling Station wise Elections Results 2024, 2022, 2019, 2017, 2014, 2012 and 2009	64-295
8	Panchayat and Local Bodies Election Results Panchayat Result 2015 Urban Local Bodies Result 2012	296-316
	Share of Assembly Constituency	
9	Share of Assembly Constituency - (Vidhan Sabha) in State, District and Parliamentary Constituency - (Lok Sabha)	317
	Socio-Economic Amenities (2011)	
10	Access to Administrative Units Agricultural, Manufacturing and Industrial Commodities Demographic Indicators Education Health & Manpower Drinking Water Supply Sanitation Entertainment and Recreations Infrastructure Power Food Allocation Distribution and Marketing of Agriculture Commodities Infrastructure Transport and Road Infrastructure Communication Banking and Financial Services Land Use Irrigation Source	319-333
11	Abbreviation & Sources	334-337
12	Disclaimer	338

Location & Political Map



Administrative Setup

List of Village Panchayat & Intermediate Panchayat (Block) Name - 2011

Village Name	Village Panchayat Name	Intermediate Panchayat Name
Aadinathpur	Bhagmalpur	Khuthan
Aalampur	Khalasapatti	Khuthan
Aharpur	Aharpur	Khuthan
Ahiyai	Bhagara	Suithakala
Akabarpur	Dhirouli Nankkar	Khuthan
Akkipur	Akhipur	Khuthan
Alipur	Samsuddinpur	Suithakala
Amanwan Khurd	Amawa Khurd	Suithakala
Amari	Suiyakala	Suithakala
Amawan Kalan	Amavakala	Suithakala
Andarbagh	Natauli	Shahganj
Anguli	Anguli	Khuthan
Arand	Arand	Shahganj
Argoopur Kalan	Argupur Kalan	Shahganj
Argoopur Khurd	Argupur Khurd	Shahganj
Arhanpur	Basgaon	Suithakala
Arsiya	Arsiya	Suithakala
Asaitha Patti Baljor	Usetha Patti Norang	Suithakala
Asaitha Patti Navrang	Asiya Patti Norang	Suithakala
Asharafpur	Salempur	Suithakala
Asharafpur	Kapasias	Khuthan
Asharafpur Usarahata	Asharafpur	Shahganj
Ashokpur Kalan	Berili	Suithakala
Ashokpur Khurd	Junedpur	Suithakala
Atardeeha	Atarjaha	Suithakala
Atraura	Arsiya	Suithakala
Baddopur	Baddopur	Khuthan
Bagharwara	Dehri	Suithakala
Bahoranpur	Pura Sarwan	Shahganj

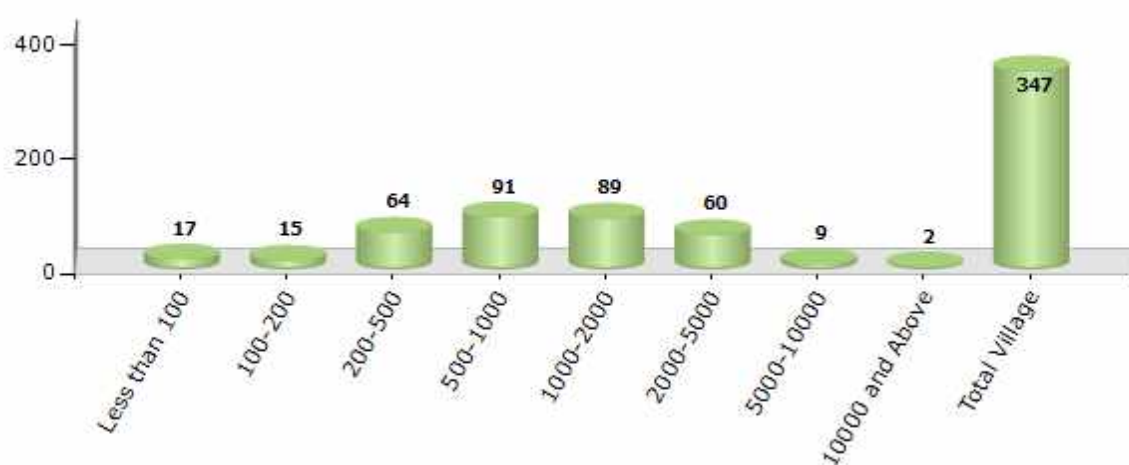
Contd....

Demographics

Number of Villages by Population Size - 2011

Less than 100	100-200	200-500	500-1000	1000-2000	2000-5000	5000-10000	10000 and Above	Total Village
17	15	64	91	89	60	9	2	347

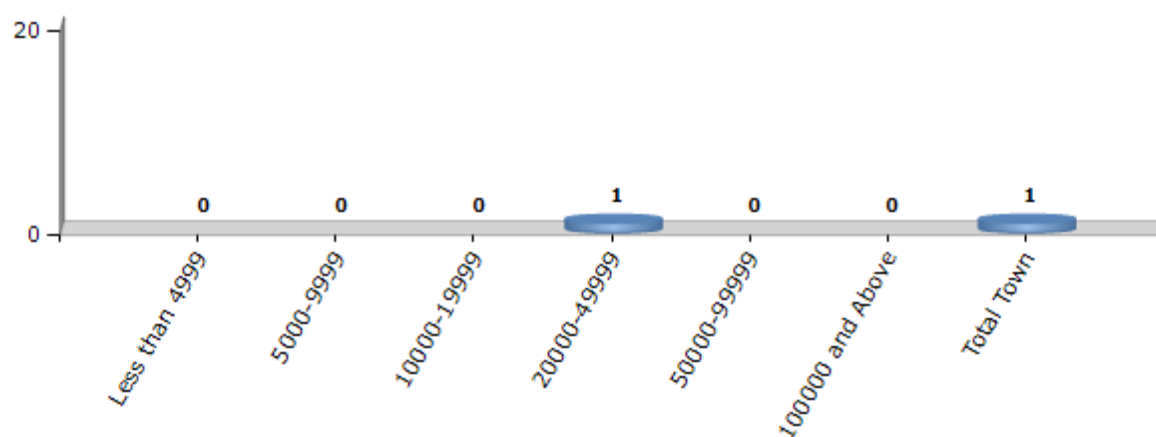
Number of Villages by Population Size - 2011



Number of Towns by Population Size - 2011

Less than 4999	5000-9999	10000-19999	20000-49999	50000-99999	100000 and Above	Total Town
0	0	0	1	0	0	1

Number of Towns by Population Size - 2011



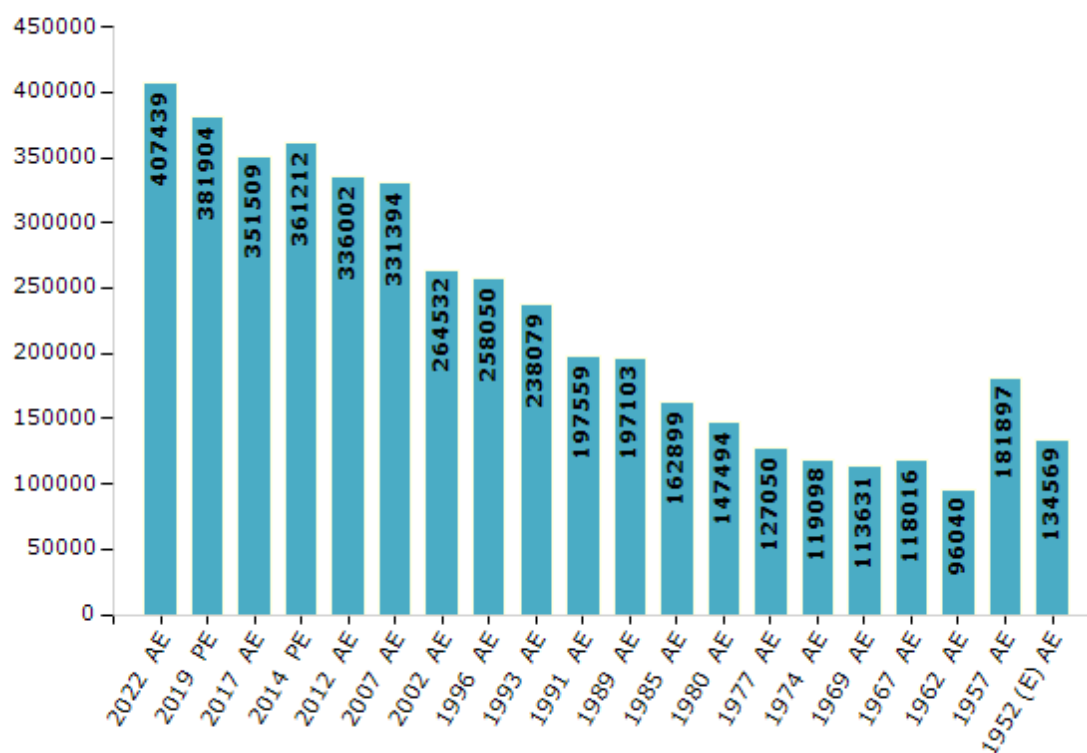
Electoral Features

Electors by Male & Female

Year	Male	Female	Others	Total
2022 AE	210839	196577	23	407439
2019 PE	204920	176960	24	381904
2017 AE	191604	159885	20	351509
2014 PE	197743	163450	19	361212
2012 AE	184307	151685	10	336002
2009 PE	-	-	-	-
2007 AE	178625	152769	-	331394
2004 PE	-	-	-	-
2002 AE	140211	124321	-	264532
1999 PE	-	-	-	-
1996 AE	134351	123699	-	258050
1993 AE	137241	100838	-	238079

Year	Male	Female	Others	Total
1991 AE	108645	88914	-	197559
1989 AE	108406	88697	-	197103
1985 AE	84755	78144	-	162899
1980 AE	76838	70656	-	147494
1977 AE	65185	61865	-	127050
1974 AE	61861	57237	-	119098
1969 AE	59326	54305	-	113631
1967 AE	-	-	-	118016
1962 AE	-	-	-	96040
1957 AE	-	-	-	181897
1952 (E) AE	-	-	-	134569

Number of Electors



Note : AE : Assembly Election, PE : Assembly Segment of Parliamentary Election, (E) : Shahganj East

Historical Summary Election Results

Summary Result of Assembly Election - 2017

Candidate Name	Party	Votes	Votes %
Shailendra Yadav Lalai	SP	67818	31.65
Rana Ajeet Pratap Singh	SBSP	58656	27.38
Om Prakash(O.P. Singh)	BSP	51176	23.89
Dr. Suryabhan Yadav	NINSHAD	21446	10.01
Dinesh Yadav Alias Dinesh Kant	RLD	6462	3.02
Pavan	JANADIP	1178	0.55
Lal Bahadur Verma	IND	887	0.41
Sudama Devi Yadav	IND	871	0.41
Anurag Pandey	SAMSAMPA	853	0.4
Om Prakash Tiwari	IND	735	0.34
Ram Sumer Bind	MADP	717	0.33
Ramanand Nishad	BMUP	600	0.28
Sonu Khan	AIJCP	576	0.27
Bajrang Bali Dubey	IND	461	0.22
Rahul	IND	334	0.16
	NOTA	1473	0.69

Polling Station Level Election Results

Number and Name of Polling Stations (PS) (2022)

Number of Polling Stations	Name of Polling Stations	Number of Polling Stations	Name of Polling Stations
1	P S Surapur East Side	22	Beej Godam Bhiwrahan
2	P S Surapur West Side	23	Ps Mayari
3	P S Khetapur	24	Ps Pipraul
4	P S Balmeetpur	25	Jhs Savayan East Side
5	P S Shekhpur East Side	26	Jhs Savayan Middle Side
6	P S Shekhpur West Side	27	Jhs Savayan West Side
7	P S Deeh Asarfabad East Side	28	Ps Sonra
8	P S Deeh Asarfabad Middle Side	29	Ps Chilbile East Side
9	P S Deeh Asarfabad West Side	30	Ps Chilbile West Side
10	P S Ashokpur Khurd	31	P S Gangauli East Side
11	P S Ashokpur Kalan	32	P S Gangauli West Side
12	P S Denua	33	P S Badauna
13	P S Junedpur	34	P S Sarijahangirpatti East Side
14	P S Rahimapur	35	P S Sarijahangirpatti West Side
15	Umv Amari East Side	36	Ps Jainpur
16	Umv Amari West Side	37	Ps Ramnagar East Side
17	Ps Puraasalat Khan East Side	38	Ps Ramnagar West Side
18	Ps Puraasalat Khan West Side	39	Ps Katghar East Side
19	P S Purasambhalshah East Side	40	P S Katghar West Side
20	P S Purasambhalshah West Side	41	Ps Kusiyaabhar
21	Pmv Misirpur	42	P S Khanpur

Contd....

Polling Station Level Election Results

Polling Station-wise Votes Secured by Overall Top Five Parties in Shahganj Assembly in Assembly Election (AE) under Jaunpur Parliamentary Constituency in Uttar Pradesh (2022)

Number of Polling Station	Winner - Ramesh (NINSHAD)	Runner-up - Shailendra Yadav Lalai (SP)	3rd - Indar Dev (BSP)	4th - Nayab Ahmad Khan (AIMIM)	5th - Ramanuj (VSIP)	NOTA	Other	Total Votes Secured
36	213	308	168	6	5	12	13	725
37	160	110	86	8	16	4	11	395
38	246	78	86	7	3	4	5	429
39	185	270	137	13	1	2	13	621
40	151	428	65	3	2	4	15	668
41	291	49	5	1	19	1	9	375
42	450	86	136	1	28	6	25	732
43	583	76	2	7	21	1	13	703
44	273	65	3	4	29	2	11	387
44A	157	117	56	2	39	4	10	385
45	257	204	120	12	9	3	14	619
46	191	250	59	46	6	6	15	573
47	196	101	315	45	8	7	21	693
48	411	112	90	11	34	6	17	681
49	399	59	145	45	2	4	10	664
50	15	162	8	115	1	1	5	307
51	155	209	249	14	2	5	16	650
52	378	220	29	6	8	4	15	660
53	229	142	169	3	8	6	15	572
54	137	230	225	1	1	5	18	617
55	137	258	122	64	1	4	7	593
56	301	184	259	9	3	16	15	787
57	331	158	166	2	4	0	9	670
58	198	54	225	1	8	14	19	519
59	168	145	231	3	4	5	10	566
60	205	153	110	25	9	4	19	525
61	169	241	89	26	1	2	19	547
62	358	111	191	3	10	4	13	690
63	143	132	102	0	1	5	9	392
64	156	146	40	1	1	3	9	356
65	227	96	210	12	15	9	13	582
66	214	181	20	74	3	4	14	510
67	82	59	208	2	3	2	9	365
68	180	73	8	7	2	2	2	274
69	252	35	35	2	4	3	5	336

Contd....

Polling Station Level Election Results

Winner, Runner-up and 3rd Party Position & Winning Margin According to Polling Stations in Shahganj Assembly in Assembly Election (AE) under Jaunpur Parliamentary Constituency in Uttar Pradesh (2022)

Polling Station Number	Winner Party	Winner Votes (%)	Runner-up Party	Runner-up Votes (%)	Winning Margin Votes (%)	Third Party	Third Party Votes (%)	Other Votes (%)
70	NINSHAD	169 (53.14)	SP	118 (37.11)	51 (16.03)	AIMIM	10 (3.14)	21 (6.6)
71	BSP	213 (52.85)	NINSHAD	97 (24.07)	116 (28.78)	SP	72 (17.87)	21 (5.21)
72	BSP	147 (42.12)	NINSHAD	135 (38.68)	12 (3.44)	SP	54 (15.47)	13 (3.72)
73	NINSHAD	432 (65.85)	BSP	139 (21.19)	293 (44.66)	SP	58 (8.84)	27 (4.12)
74	NINSHAD	195 (58.56)	BSP	59 (17.72)	136 (40.84)	SP	56 (16.82)	23 (6.91)
75	BSP	153 (36.52)	NINSHAD	134 (31.98)	19 (4.54)	SP	104 (24.82)	28 (6.68)
76	BSP	135 (33.01)	NINSHAD	119 (29.1)	16 (3.91)	SP	112 (27.38)	43 (10.51)
77	NINSHAD	272 (39.88)	BSP	220 (32.26)	52 (7.62)	SP	164 (24.05)	26 (3.81)
78	NINSHAD	412 (85.12)	SP	46 (9.5)	366 (75.62)	BSP	11 (2.27)	15 (3.1)
79	NINSHAD	272 (62.53)	SP	68 (15.63)	204 (46.9)	BSP	55 (12.64)	40 (9.2)
80	NINSHAD	212 (51.08)	BSP	124 (29.88)	88 (21.2)	SP	45 (10.84)	34 (8.19)
81	NINSHAD	364 (59.38)	SP	163 (26.59)	201 (32.79)	BSP	43 (7.01)	43 (7.01)
82	NINSHAD	333 (58.42)	SP	153 (26.84)	180 (31.58)	BSP	56 (9.82)	28 (4.91)
83	BSP	151 (38.23)	NINSHAD	127 (32.15)	24 (6.08)	SP	81 (20.51)	36 (9.11)
84	BSP	168 (48.14)	NINSHAD	131 (37.54)	37 (10.6)	SP	30 (8.6)	20 (5.73)
85	NINSHAD	244 (42.88)	SP	183 (32.16)	61 (10.72)	BSP	120 (21.09)	22 (3.87)
86	NINSHAD	283 (49.56)	SP	123 (21.54)	160 (28.02)	BSP	122 (21.37)	43 (7.53)
87	NINSHAD	301 (49.92)	BSP	151 (25.04)	150 (24.88)	SP	108 (17.91)	43 (7.13)
88	NINSHAD	189 (35.59)	BSP	173 (32.58)	16 (3.01)	SP	140 (26.37)	29 (5.46)
89	NINSHAD	248 (59.76)	SP	143 (34.46)	105 (25.3)	BSP	6 (1.45)	18 (4.34)
90	NINSHAD	357 (75.32)	SP	94 (19.83)	263 (55.49)	BSP	6 (1.27)	17 (3.59)
91	NINSHAD	376 (64.16)	SP	114 (19.45)	262 (44.71)	BSP	65 (11.09)	31 (5.29)
92	BSP	222 (42.05)	NINSHAD	161 (30.49)	61 (11.56)	SP	101 (19.13)	44 (8.33)
93	SP	258 (48.5)	NINSHAD	156 (29.32)	102 (19.18)	BSP	94 (17.67)	24 (4.51)
94	NINSHAD	196 (56)	BSP	129 (36.86)	67 (19.14)	SP	18 (5.14)	7 (2)
95	NINSHAD	184 (51.83)	BSP	111 (31.27)	73 (20.56)	SP	51 (14.37)	9 (2.54)
96	NINSHAD	388 (61.59)	BSP	110 (17.46)	278 (44.13)	SP	106 (16.83)	26 (4.13)
97	NINSHAD	251 (56.4)	SP	103 (23.15)	148 (33.25)	AIMIM	49 (11.01)	42 (9.44)
98	NINSHAD	263 (59.23)	SP	107 (24.1)	156 (35.13)	BSP	28 (6.31)	46 (10.36)
99	BSP	221 (44.92)	NINSHAD	159 (32.32)	62 (12.6)	SP	89 (18.09)	23 (4.67)
100	NINSHAD	290 (48.66)	BSP	152 (25.5)	138 (23.16)	SP	122 (20.47)	32 (5.37)
101	NINSHAD	344 (50.07)	SP	198 (28.82)	146 (21.25)	BSP	55 (8.01)	90 (13.1)
102	SP	504 (72.83)	BSP	93 (13.44)	411 (59.39)	NINSHAD	85 (12.28)	10 (1.45)
103	SP	288 (50.26)	NINSHAD	219 (38.22)	69 (12.04)	BSP	24 (4.19)	42 (7.33)
104	NINSHAD	275 (44.14)	SP	201 (32.26)	74 (11.88)	BSP	110 (17.66)	37 (5.94)

Contd....

Socio-Economic Amenities - Rural

Access to Education Facilities

Particulars	Number of Villages (% of Population)				
	Available	Not Available	If Not Available (Distance of Nearest Facility)		
			A	B	C
Govt. Primary School	201 (81)	145 (19)	109 (10)	0 (0)	0 (0)
Private Primary School	72 (40)	274 (60)	1 (0)	1 (0)	0 (0)
Govt. Middle School	93 (48)	253 (52)	128 (19)	11 (4)	0 (0)
Private Middle School	46 (30)	300 (70)	44 (9)	3 (0)	0 (0)
Govt. Secondary School	26 (13)	320 (87)	88 (16)	32 (9)	1 (0)
Private Secondary School	30 (24)	316 (76)	100 (25)	15 (4)	2 (1)
Govt. Senior Secondary School	22 (14)	324 (86)	82 (16)	40 (10)	1 (0)
Private Senior Secondary School	23 (19)	323 (81)	115 (29)	23 (6)	1 (1)
Govt. Arts and Science Degree College	5 (4)	341 (96)	18 (5)	21 (6)	60 (19)
Private Arts and Science Degree College	3 (1)	343 (99)	65 (20)	82 (20)	16 (4)
Govt. Engineering College	0 (0)	346 (100)	2 (0)	2 (1)	193 (58)
Private Engineering College	0 (0)	346 (100)	16 (7)	2 (1)	24 (7)
Govt. Medicine College	0 (0)	346 (100)	10 (2)	13 (4)	164 (48)
Private Medicine College	1 (0)	345 (100)	3 (2)	4 (0)	19 (7)
Govt. Management Institute	0 (0)	346 (100)	9 (2)	3 (1)	150 (49)
Private Management Institute	0 (0)	346 (100)	7 (1)	12 (3)	9 (4)
Govt. Polytechnic	0 (0)	346 (100)	2 (1)	4 (2)	206 (58)
Private Polytechnic	0 (0)	346 (100)	7 (2)	6 (3)	43 (15)
Govt. Vocational Training School/ITI	1 (0)	345 (100)	16 (5)	17 (6)	162 (39)
Private Vocational Training School/ITI	2 (2)	344 (98)	32 (10)	45 (11)	28 (12)
Govt. Non Formal Training Centre	2 (2)	344 (98)	12 (4)	18 (6)	36 (12)
Private Non Formal Training Centre	1 (0)	345 (100)	1 (0)	3 (1)	2 (0)
Govt. School For Disabled	0 (0)	346 (100)	1 (1)	0 (0)	51 (17)
Private School For Disabled	0 (0)	346 (100)	0 (0)	0 (0)	29 (8)
Government Others	0 (0)	346 (100)	0 (0)	0 (0)	0 (0)
Private Others	0 (0)	346 (100)	0 (0)	0 (0)	0 (0)

Note : Distance A : Less than 5 km; B : Between 5-10 km; C : 10+ km.; Source : Data Analysis is based on 2011 Census.

DISCLAIMER

The Terms of Use and Disclaimer of Datanet India Private Limited (hereinafter referred to as "Datanet") for use of this analysis report of **Shahganj Assembly Constituency (Shahganj Vidhan Sabha)** :-

1. **Assembly Factbook™** is a Registered Trade Mark owned by Datanet.
2. All the maps are sketched and graphical representation only and have not been drawn to the scale and also not to represent the actual geographical area or boundary of the unit.
3. The data for the aforesaid analysis is based on authentic sources and has been culled from the various publications of Census, CSO and NSSO for district and block level data, various central and state government departments, Central & State Elections Commissions and the concerned Returning Officers' releases, Electoral Rolls, Election results and allied publications, internal assessment, surveys, estimates and analysis. Therefore, certain adjustment of data at micro level may have been done to arrive closer to the macro data.
4. Data have been provided on an "As Is" and "As AVAILABLE" basis
5. The colours shown in the maps or diagram and charts of a particular party, alliance or AC are indicative and do not represent them.
6. This publication which includes maps, sheets, graphs and data would be the property under copyright of Datanet only. The user may use these for its internal study, analysis and research purposes. It's public display, re-selling or any commercial uses by the user are not allowed.
7. Datanet has taken due care and caution in compilation and processing of data and allied information, but does not guarantee the accuracy, adequacy or completeness of any information/analysis and will be not responsible for any errors or omissions or for the results obtained from the use of such information/analysis.
8. All the contents for the publication have been culled from various authentic sources and Datanet reasonably believes such sources to be reliable, but does not make any representations, express or implied as to the accuracy or fitness of use of such information. The information or contents of the information/analysis do not constitute advice and should not be relied upon in making (or refraining from making) any decision. Any reliance placed upon the information provided by Datanet is the sole responsibility and strictly at the user's risk.
9. In no event will Datanet be liable for any damages (including, without limitation, damages for loss of business projects, or loss of profits) arising in contract, tort or otherwise from the use of or inability to use any of its contents, or from any action taken (or refrained from being taken) as a result of using the analysis or any of its contents. Datanet its directors, owners, editors, officials, employees, distributor and agents or any associate will not be liable for any errors in the information contained or any consequences arising from the use of the contents of the provided information/analysis.
10. If any provision of these terms and conditions is held invalid or illegal or unenforceable for any reason by any court of competent jurisdiction, such provision shall be severed and the remainder of provisions of the terms and conditions shall continue in full force and effect as if the Term of Use had been executed with the invalid, illegal or unenforceable provision eliminated.
11. If there are any discrepancies in the information provided, please bring it to attention of Datanet for suitable rectification measures.

Buy Online This Complete Book At
Datanet India eBooks Store

www.indiastatpublications.com

or go directly at

[http://www.indiastatpublications.com/
Assembly_factbook/Uttar Pradesh/Jaunpur/ Shahganj](http://www.indiastatpublications.com/Assembly_factbook/Uttar%20Pradesh/Jaunpur/Shahganj)

 **india**stat**elections**

ISBN : 978-93-5905-215-1



9 789359 052151