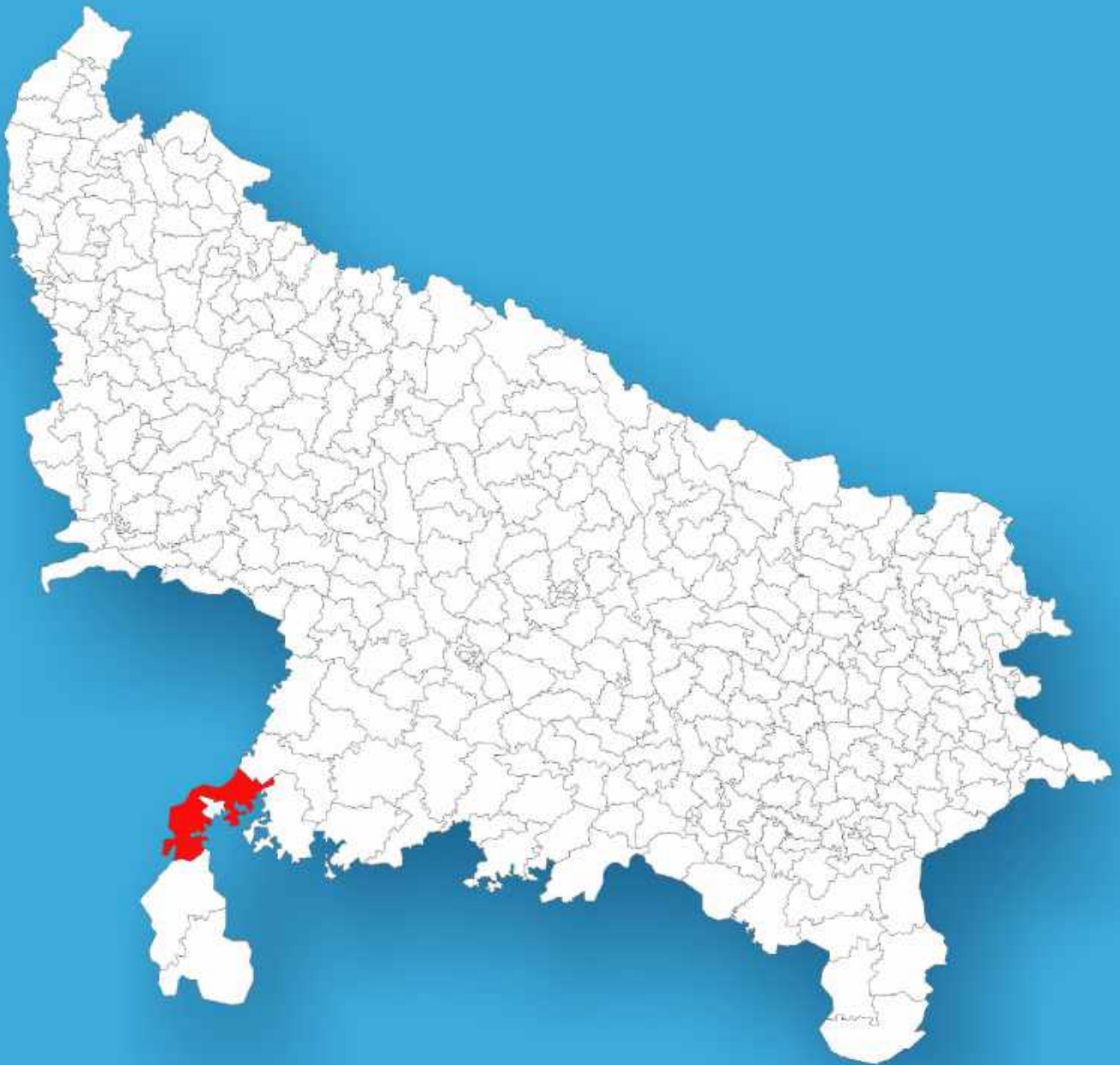




Uttar Pradesh

Assembly Factbook™

Babina Assembly Constituency



Key Electoral Data of Babina
Assembly Constituency (Vidhan Sabha)

Uttar Pradesh
Assembly FactbookTM
Babina Assembly Constituency



Babina Vidhan Sabha

Editor & Director

Dr. R.K. Thukral

Research Editor

Dr. Shafeeq Rahman

**Compiled, Researched and Published by
Datanet India Pvt. Ltd.**

D-100, 1st Floor,

Okhla Industrial Area, Phase-I,

New Delhi- 110020.

Ph.: 91-11- 43580781-84

Email : support@indiastatpublications.com

Website : www.indiastatelections.com

Online Book Store :

www.indiastatpublications.com

Report No. : AFB/UP-222-0125

ISBN : 978-93-5905-831-3

First Edition : January, 2018

Eighth Updated Edition : January, 2025

Price : Rs.11500/-

US\$ 310

© Datanet India Pvt. Ltd.

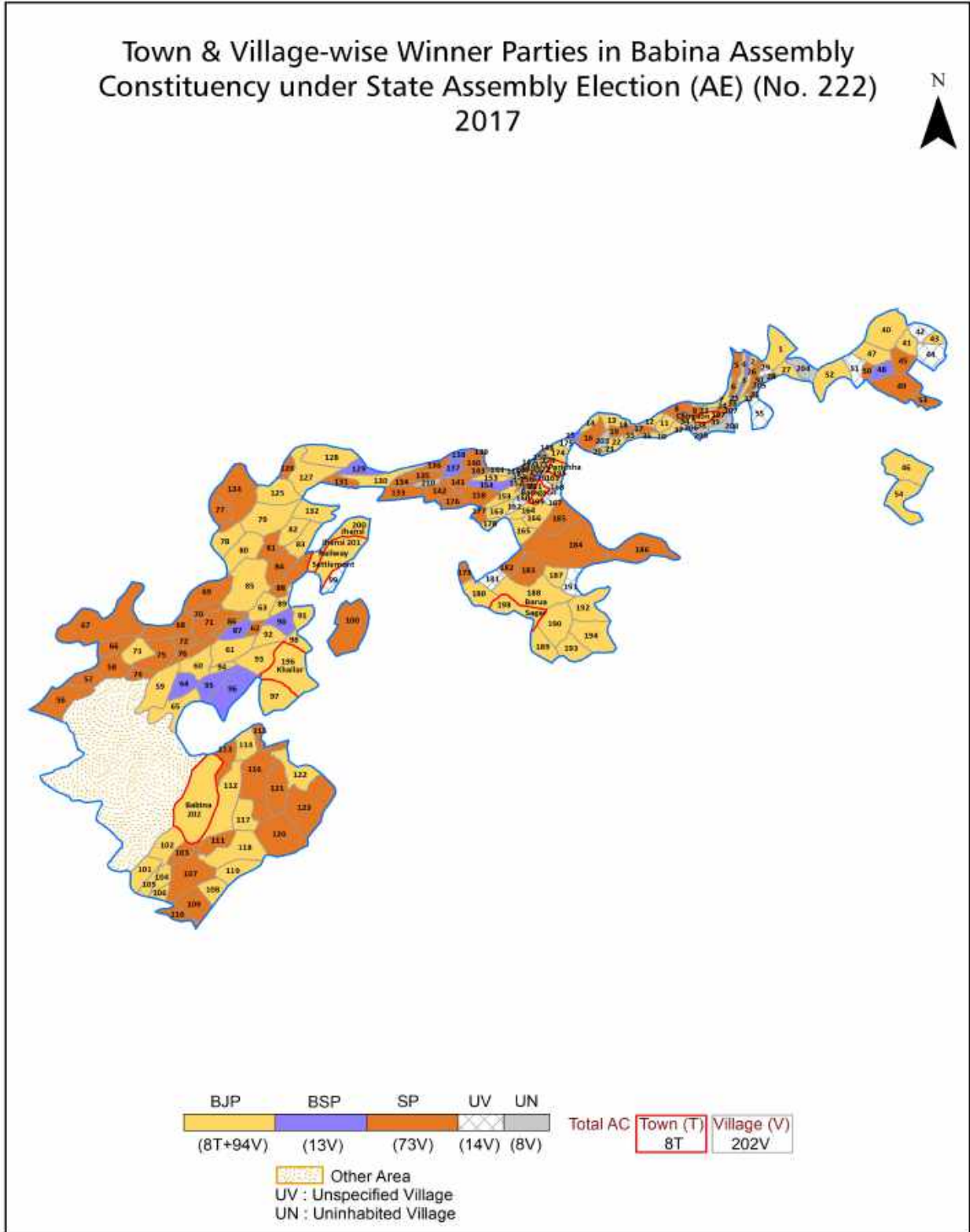
All rights reserved. No part of this book may be reproduced, stored in a retrieval system or transmitted in any form or by any means, mechanical photocopying, photographing, scanning, recording or otherwise without the prior written permission of the publisher. Please refer to Disclaimer at page no. 313 for the use of this publication.

Printed in India

Contents

No.	Particulars	Page No.
	Introduction	
1	Assembly Constituency - (Vidhan Sabha) at a Glance Features of Assembly as per Delimitation Commission of India (2008)	1-2
	Location and Political Maps	
2	Location Map Boundaries of Assembly Constituency - (Vidhan Sabha) in District Boundaries of Assembly Constituency under Parliamentary Constituency - (Lok Sabha) Town & Village-wise Winner Parties-2024, 2022, 2019, 2017, 2014, 2012 and 2009	3-11
	Administrative Setup (2011)	
3	District Sub-district Towns Villages Inhabited Villages Uninhabited Villages Village Panchayat Intermediate Panchayat	12-22
	Demographics (2011)	
4	Population Households Rural/Urban Population Towns and Villages by Population Size Sex Ratio (Total & 0-6 Years) Religious Population Social Population Literacy Rate	23-24
	Electoral Features	
5	Important Dates of Last Elections Held Electors by Gender Service Electors Voters Voters Turnout Polling Stations & Average Number of Electors per Polling Station Electors by Age Group Present Elected Representatives	25-30
	Historical Summary Election Results	
6	Vote Share of Major Parties Winning Margin (Number & Percentage) Polarity of Parties Summary Result of Assembly Segment of Parliamentary Election 2024, 2019, 2014, 2009, 2004 and 1999 Summary Result of Assembly Elections 2022, 2017, 2012, 2007, 2002, 1996, 1993, 1991, 1989, 1985, 1980, 1977, 1974, 1969 and 1967	31-53
	Polling Station Level Election Results	
7	Name and Number of Polling Station 2024, 2022, 2019, 2017, 2014, 2012 and 2009 Polling Station-wise Electors, Voters & Voters Turnout 2024, 2022, 2019, 2017, 2014, 2012 and 2009 Polling Station wise Elections Results 2024, 2022, 2019, 2017, 2014, 2012 and 2009	54-272
	Panchayat and Local Bodies Election Results	
8	Panchayat Result 2015 Urban Local Bodies Result 2012	273-291
	Share of Assembly Constituency	
9	Share of Assembly Constituency - (Vidhan Sabha) in State, District and Parliamentary Constituency - (Lok Sabha)	292
	Socio-Economic Amenities (2011)	
10	Access to Administrative Units Agricultural, Manufacturing and Industrial Commodities Demographic Indicators Education Health & Manpower Drinking Water Supply Sanitation Entertainment and Recreations Infrastructure Power Food Allocation Distribution and Marketing of Agriculture Commodities Infrastructure Transport and Road Infrastructure Communication Banking and Financial Services Land Use Irrigation Source	294-308
11	Abbreviation & Sources	309-312
12	Disclaimer	313

Location & Political Map



Administrative Setup

List of Village Panchayat & Intermediate Panchayat (Block) Name - 2011

Village Name	Village Panchayat Name	Intermediate Panchayat Name
Amarpur	Amarpur	Babina
Ambabai	Ambabai	Badagaon
Ari	Pohara	Badagaon
Athodna	Athoduna	Babina
Atpei	Atbei	Chirgaon
Aupara	Aubara	Chirgaon
Babina (Rural)	Babina (Rural)	Babina
Bachaoli Bujurg	Chhapra	Badagaon
Bachaoli Khurd	Chhapra	Badagaon
Bachhauni	Bachhauni	Babina
Badaganw (Rural)	-	Badagaon
Badanpur	Vasai	Babina
Baghaura	Baghaura	Babina
Baidora	Baidora	Babina
Baijpur	Mankuwa	Babina
Bajhera	Bajhera	Chirgaon
Bajna	Bajna	Babina
Balaura	Balaura	Babina
Bamair	Bamair	Babina
Bamanwan	Bamanwao	Chirgaon
Bangri Bangra	Bangra Bangri	Chirgaon
Banguwan	Banguwan	Badagaon
Baral	Baral	Chirgaon
Barata	Barata	Badagaon
Barethi	Kolwan	Badagaon
Bargarh	Pohara	Badagaon
Barora	Barora	Babina
Baruapur	Baruapur	Babina
Basai	Basai	Babina

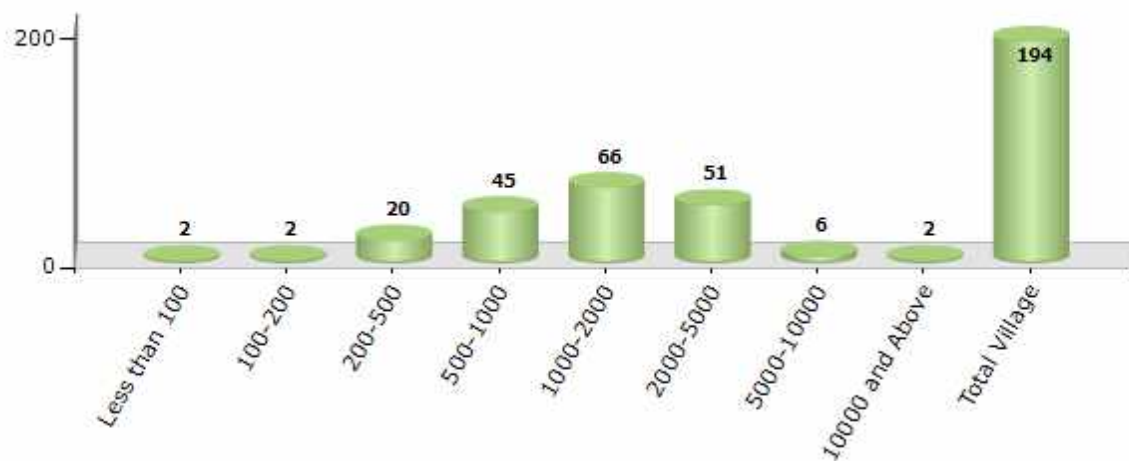
Contd....

Demographics

Number of Villages by Population Size - 2011

Less than 100	100-200	200-500	500-1000	1000-2000	2000-5000	5000-10000	10000 and Above	Total Village
2	2	20	45	66	51	6	2	194

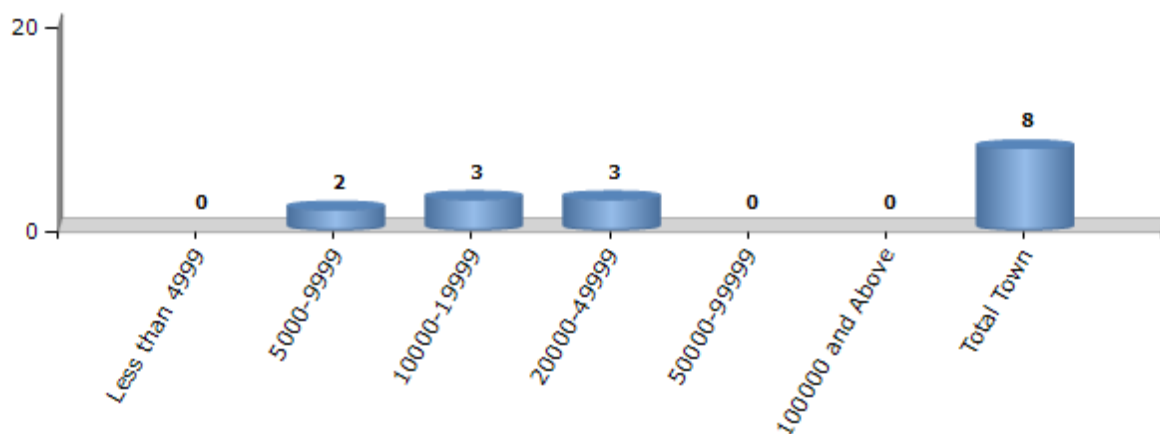
Number of Villages by Population Size - 2011



Number of Towns by Population Size - 2011

Less than 4999	5000-9999	10000-19999	20000-49999	50000-99999	100000 and Above	Total Town
0	2	3	3	0	0	8

Number of Towns by Population Size - 2011

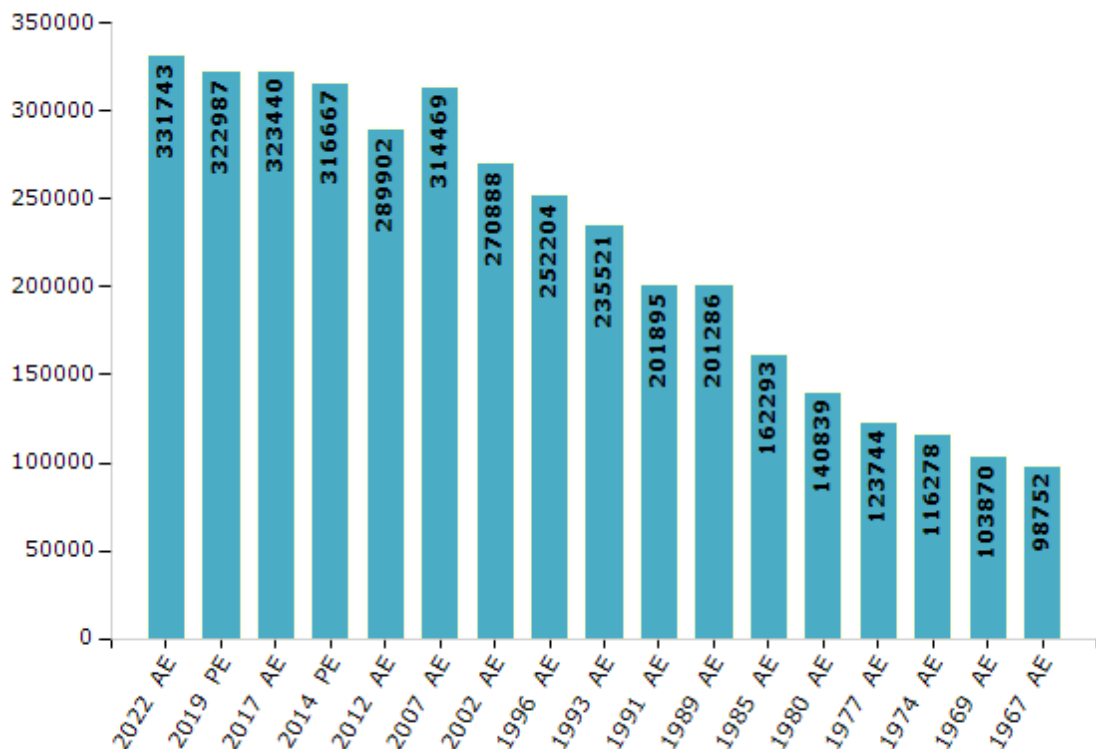


Electoral Features

Electors by Male & Female

Year	Male	Female	Others	Total	Year	Male	Female	Others	Total
2022 AE	175974	155734	35	331743	1991 AE	109056	92839	-	201895
2019 PE	172713	150260	14	322987	1989 AE	108704	92582	-	201286
2017 AE	175133	148295	12	323440	1985 AE	84809	77484	-	162293
2014 PE	172986	143671	10	316667	1980 AE	71869	68970	-	140839
2012 AE	157117	132778	7	289902	1977 AE	62858	60886	-	123744
2009 PE	-	-	-	-	1974 AE	58728	57550	-	116278
2007 AE	167443	147026	-	314469	1969 AE	53169	50701	-	103870
2004 PE	-	-	-	-	1967 AE	-	-	-	98752
2002 AE	144793	126095	-	270888	1962 AE	-	-	-	-
1999 PE	-	-	-	-	1957 AE	-	-	-	-
1996 AE	130695	121509	-	252204	1952 AE	-	-	-	-
1993 AE	124820	110701	-	235521					

Number of Electors



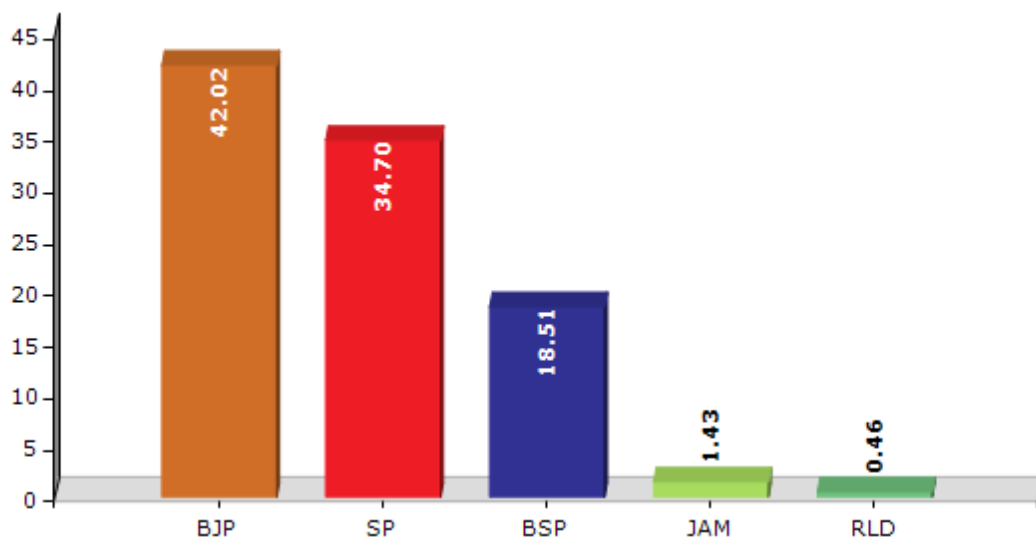
Note : AE : Assembly Election, PE : Assembly Segment of Parliamentary Election

Historical Summary Election Results

Summary Result of Assembly Election - 2017

Candidate Name	Party	Votes	Votes %
Rajeev Singh "Parichha"	BJP	96713	42.02
Yashpal Singh Yadav	SP	79876	34.7
Krishna Pal Singh Rajpoot	BSP	42614	18.51
Kalicharan Kushwaha	JAM	3282	1.43
Omveer Singh Kushwah	RLD	1052	0.46
Rohindra Kumar	IND	1038	0.45
Hariom	IND	979	0.43
Dhaniram	IND	742	0.32
Kiran Devi	SHS	482	0.21
Pavan Yadav	SARSAMP	440	0.19
Om Prakash Ahirwar	IND	372	0.16
Ram Sevak Sharma Brahmchari	RRSP	303	0.13
Lalaram Verma	SWAJANPA	287	0.12
	NOTA	1982	0.86

Votes Percentage of Top Parties - 2017



Polling Station Level Election Results

Number and Name of Polling Stations (PS) (2022)

Number of Polling Stations	Name of Polling Stations	Number of Polling Stations	Name of Polling Stations
1	U.M.S Karguan Part-1	22	U.P.S. (1 To 8) Bajhera
2	U M S Karguan Part-2	23	P.S. Ramaiyapura
3	U M S Karguan Part-3	24	U.P.S. (1 To 8) Miyapur
4	U M S Karguan Part-4	25	U.P.S. (1 To 8) Chhirauna Part-1
5	U.P.S Baral	26	U.P.S. (1 To 8) Chhirauna Part -2
6	P.S. Baral	27	Nagar Palika Parishad Chirgaon Part-1
7	P.S.Modkala	28	Nagar Palika Parishad Chirgaon Part-2
8	U.P.S.(1 To 8) Modkhurd	29	R.M.S.G.U.M.S Chirgaon Part-1
9	P.S. Nivi	30	R.M.S.G.U.M.S Chirgaon Part-2
10	P.S. Behtasant	31	Adarsh P.Pathshala Matanpura Chirgaon Part-1
11	P.S. Nari	32	Adarsh P.Pathshala Matanpura Chirgaon Part-2
12	U.P.S. (1 To 8) Simthari Part -1	33	Adarsh P.Pathshala Matanpura Chirgaon Part-3
13	U.P.S. (1 To 8) Simthari Part-2	34	Sri G.S.Bal Shishu Mandir Chirgoan Part-1
14	P.S. Mudei	35	Sri G.S.Bal Shishu Mandir Chirgoan Part-2
15	U.P.V. (1 To 8) Babari	36	Sri G.S.Bal Shishu Mandir Chirgoan Part-3
16	P.S. Bithari	37	Sardar Patel Inter College Chirgoan Part-1
17	P.S. Madguvan	38	Sardar Patel Inter College Chirgoan Part-2
18	U.P.S. (1 To 8) Atbei Part-1	39	Sardar Patel Inter College Chirgoan Part-3
19	U.P.S. (1 To 8) Atbei Part -2	40	Sardar Patel Inter College Chirgoan Part-4
20	U.P.S (1 To 8) Pachhar Part -1	41	Sardar Patel Inter College Chirgoan Part-5
21	U.P.S (1 To 8) Pachhar Part-2	42	Sardar Patel Inter College Chirgoan Part-6

Contd....

Polling Station Level Election Results

Polling Station-wise Votes Secured by Overall Top Five Parties in Babina Assembly in Assembly Election (AE) under Jhansi Parliamentary Constituency in Uttar Pradesh (2022)

Number of Polling Station	Winner - Rajeev Singh "Parichha" (BJP)	Runner-up - Yashpal Singh Yadav (SP)	3rd - Dasharath Singh Rajpoot (BSP)	4th - Rani Devi (JANADIP)	5th - Chandra Shekher Tiwari (INC)	NOTA	Other	Total Votes Secured
36	331	174	4	2	5	0	6	522
37	368	122	4	7	6	6	6	519
38	292	104	3	3	4	0	7	413
39	388	229	26	0	1	3	10	657
40	514	179	13	1	4	9	25	745
41	261	44	25	3	3	1	4	341
42	295	57	17	6	4	1	2	382
43	275	126	39	0	5	3	5	453
44	444	100	38	2	4	6	8	602
45	447	131	30	5	12	10	14	649
46	289	93	12	0	4	1	11	410
47	351	110	14	5	1	6	12	499
48	434	79	64	6	4	4	22	613
49	261	76	12	7	4	3	11	374
50	417	159	93	14	3	4	15	705
51	230	173	184	11	11	6	18	633
52	164	402	49	58	7	10	14	704
53	397	86	31	1	1	1	8	525
54	382	109	29	5	6	0	14	545
55	450	246	68	3	5	14	17	803
56	334	166	192	2	2	7	34	737
57	91	441	5	2	2	4	9	554
58	148	303	85	1	5	2	9	553
59	522	182	99	3	4	6	17	833
60	417	392	108	3	4	0	21	945
61	190	146	51	0	2	0	6	395
62	362	207	48	4	3	10	21	655
63	353	288	128	12	7	3	17	808
64	313	191	208	1	10	5	8	736
65	253	275	63	9	2	4	13	619
66	188	150	215	0	2	6	11	572
67	369	168	90	2	13	5	7	654
68	247	123	99	1	5	2	11	488
69	219	55	90	0	5	3	1	373
70	352	317	7	6	5	6	13	706

Contd....

Polling Station Level Election Results

Winner, Runner-up and 3rd Party Position & Winning Margin According to Polling Stations in Babina Assembly in Assembly Election (AE) under Jhansi Parliamentary Constituency in Uttar Pradesh (2022)

Polling Station Number	Winner Party	Winner Votes (%)	Runner-up Party	Runner-up Votes (%)	Winning Margin Votes (%)	Third Party	Third Party Votes (%)	Other Votes (%)
71	BJP	338 (35.65)	SP	315 (33.23)	23 (2.42)	BSP	271 (28.59)	24 (2.53)
72	BJP	170 (49.13)	SP	148 (42.77)	22 (6.36)	BSP	20 (5.78)	8 (2.31)
73	SP	182 (59.09)	BJP	68 (22.08)	114 (37.01)	BSP	50 (16.23)	8 (2.6)
74	SP	349 (43.84)	BJP	214 (26.88)	135 (16.96)	BSP	208 (26.13)	25 (3.14)
75	BJP	294 (42.12)	SP	275 (39.4)	19 (2.72)	BSP	89 (12.75)	40 (5.73)
76	BJP	316 (40.05)	SP	234 (29.66)	82 (10.39)	BSP	206 (26.11)	33 (4.18)
77	BJP	214 (41.55)	SP	196 (38.06)	18 (3.49)	BSP	61 (11.84)	44 (8.54)
78	BJP	228 (48.82)	SP	181 (38.76)	47 (10.06)	BSP	31 (6.64)	27 (5.78)
79	BJP	294 (48.6)	SP	145 (23.97)	149 (24.63)	BSP	97 (16.03)	69 (11.4)
80	BJP	329 (53.24)	SP	260 (42.07)	69 (11.17)	BSP	17 (2.75)	12 (1.94)
81	BJP	477 (57.96)	SP	302 (36.7)	175 (21.26)	ASPKR	7 (0.85)	37 (4.5)
82	BJP	336 (44.15)	SP	303 (39.82)	33 (4.33)	BSP	75 (9.86)	47 (6.18)
83	BJP	383 (54.17)	SP	240 (33.95)	143 (20.22)	JANADIP	25 (3.54)	59 (8.35)
84	BJP	284 (40.69)	SP	277 (39.68)	7 (1.01)	BSP	121 (17.34)	16 (2.29)
85	BJP	317 (65.5)	SP	108 (22.31)	209 (43.19)	BSP	34 (7.02)	25 (5.17)
86	BJP	337 (60.61)	SP	172 (30.94)	165 (29.67)	BSP	31 (5.58)	16 (2.88)
87	BJP	138 (55.2)	SP	75 (30)	63 (25.2)	BSP	37 (14.8)	0 (0)
88	BJP	130 (48.87)	SP	102 (38.35)	28 (10.52)	BSP	28 (10.53)	6 (2.26)
89	SP	121 (44.81)	BJP	100 (37.04)	21 (7.77)	BSP	47 (17.41)	2 (0.74)
90	BJP	177 (47.71)	SP	153 (41.24)	24 (6.47)	BSP	27 (7.28)	14 (3.77)
91	BJP	350 (60.24)	SP	158 (27.19)	192 (33.05)	BSP	40 (6.88)	33 (5.68)
92	BSP	189 (37.95)	SP	162 (32.53)	27 (5.42)	BJP	133 (26.71)	14 (2.81)
93	BJP	256 (53.56)	BSP	111 (23.22)	145 (30.34)	SP	100 (20.92)	11 (2.3)
94	BJP	284 (61.47)	SP	118 (25.54)	166 (35.93)	BSP	46 (9.96)	14 (3.03)
95	BJP	362 (71.83)	SP	89 (17.66)	273 (54.17)	BSP	30 (5.95)	23 (4.56)
96	BJP	429 (58.69)	SP	135 (18.47)	294 (40.22)	JANADIP	98 (13.41)	69 (9.44)
97	BJP	383 (68.03)	SP	81 (14.39)	302 (53.64)	JANADIP	48 (8.53)	51 (9.06)
98	BJP	475 (64.02)	SP	140 (18.87)	335 (45.15)	BSP	54 (7.28)	73 (9.84)
99	BJP	321 (49.54)	SP	169 (26.08)	152 (23.46)	BSP	127 (19.6)	31 (4.78)
100	BJP	442 (59.33)	SP	155 (20.81)	287 (38.52)	BSP	100 (13.42)	48 (6.44)
101	BJP	408 (54.18)	SP	182 (24.17)	226 (30.01)	JANADIP	89 (11.82)	74 (9.83)
102	BJP	425 (52.8)	SP	217 (26.96)	208 (25.84)	JANADIP	83 (10.31)	80 (9.94)
103	BJP	188 (38.6)	SP	177 (36.34)	11 (2.26)	BSP	92 (18.89)	30 (6.16)
104	SP	523 (66.79)	BJP	150 (19.16)	373 (47.63)	BSP	92 (11.75)	18 (2.3)
105	SP	158 (46.75)	BJP	143 (42.31)	15 (4.44)	BSP	13 (3.85)	24 (7.1)

Contd....

Socio-Economic Amenities - Rural

Access to Education Facilities

Particulars	Number of Villages (% of Population)				
	Available	Not Available	If Not Available (Distance of Nearest Facility)		
			A	B	C
Govt. Primary School	169 (91)	25 (9)	4 (1)	1 (0)	1 (0)
Private Primary School	22 (22)	172 (78)	0 (0)	0 (0)	0 (0)
Govt. Middle School	108 (70)	86 (30)	22 (4)	6 (3)	2 (1)
Private Middle School	10 (12)	184 (88)	3 (1)	1 (0)	0 (0)
Govt. Secondary School	5 (10)	189 (90)	13 (6)	41 (18)	18 (7)
Private Secondary School	7 (8)	187 (92)	7 (4)	11 (5)	3 (1)
Govt. Senior Secondary School	1 (2)	193 (98)	14 (7)	42 (18)	24 (9)
Private Senior Secondary School	3 (6)	191 (94)	4 (3)	6 (3)	4 (1)
Govt. Arts and Science Degree College	0 (0)	194 (100)	2 (2)	14 (5)	58 (26)
Private Arts and Science Degree College	1 (3)	193 (97)	4 (3)	4 (1)	9 (4)
Govt. Engineering College	0 (0)	194 (100)	3 (2)	8 (5)	82 (37)
Private Engineering College	0 (0)	194 (100)	0 (0)	0 (0)	2 (2)
Govt. Medicine College	1 (3)	193 (97)	1 (1)	11 (6)	84 (37)
Private Medicine College	0 (0)	194 (100)	0 (0)	0 (0)	1 (1)
Govt. Management Institute	1 (3)	193 (97)	1 (1)	5 (3)	67 (30)
Private Management Institute	0 (0)	194 (100)	0 (0)	0 (0)	0 (0)
Govt. Polytechnic	1 (3)	193 (97)	1 (1)	7 (4)	96 (43)
Private Polytechnic	0 (0)	194 (100)	0 (0)	0 (0)	1 (2)
Govt. Vocational Training School/ITI	1 (3)	193 (97)	1 (1)	9 (5)	94 (42)
Private Vocational Training School/ITI	0 (0)	194 (100)	0 (0)	0 (0)	1 (2)
Govt. Non Formal Training Centre	9 (8)	185 (92)	3 (2)	9 (4)	48 (22)
Private Non Formal Training Centre	0 (0)	194 (100)	0 (0)	0 (0)	0 (0)
Govt. School For Disabled	0 (0)	194 (100)	0 (0)	3 (2)	44 (21)
Private School For Disabled	0 (0)	194 (100)	0 (0)	0 (0)	1 (1)
Government Others	0 (0)	194 (100)	0 (0)	0 (0)	2 (2)
Private Others	0 (0)	194 (100)	0 (0)	0 (0)	0 (0)

Note : Distance A : Less than 5 km; B : Between 5-10 km; C : 10+ km.; Source : Data Analysis is based on 2011 Census.

DISCLAIMER

The Terms of Use and Disclaimer of Datanet India Private Limited (hereinafter referred to as "Datanet") for use of this analysis report of **Babina Assembly Constituency (Babina Vidhan Sabha)** :-

1. **Assembly Factbook™** is a Registered Trade Mark owned by Datanet.
2. All the maps are sketched and graphical representation only and have not been drawn to the scale and also not to represent the actual geographical area or boundary of the unit.
3. The data for the aforesaid analysis is based on authentic sources and has been culled from the various publications of Census, CSO and NSSO for district and block level data, various central and state government departments, Central & State Elections Commissions and the concerned Returning Officers' releases, Electoral Rolls, Election results and allied publications, internal assessment, surveys, estimates and analysis. Therefore, certain adjustment of data at micro level may have been done to arrive closer to the macro data.
4. Data have been provided on an "As Is" and "As AVAILABLE" basis
5. The colours shown in the maps or diagram and charts of a particular party, alliance or AC are indicative and do not represent them.
6. This publication which includes maps, sheets, graphs and data would be the property under copyright of Datanet only. The user may use these for its internal study, analysis and research purposes. It's public display, re-selling or any commercial uses by the user are not allowed.
7. Datanet has taken due care and caution in compilation and processing of data and allied information, but does not guarantee the accuracy, adequacy or completeness of any information/analysis and will be not responsible for any errors or omissions or for the results obtained from the use of such information/analysis.
8. All the contents for the publication have been culled from various authentic sources and Datanet reasonably believes such sources to be reliable, but does not make any representations, express or implied as to the accuracy or fitness of use of such information. The information or contents of the information/analysis do not constitute advice and should not be relied upon in making (or refraining from making) any decision. Any reliance placed upon the information provided by Datanet is the sole responsibility and strictly at the user's risk.
9. In no event will Datanet be liable for any damages (including, without limitation, damages for loss of business projects, or loss of profits) arising in contract, tort or otherwise from the use of or inability to use any of its contents, or from any action taken (or refrained from being taken) as a result of using the analysis or any of its contents. Datanet its directors, owners, editors, officials, employees, distributor and agents or any associate will not be liable for any errors in the information contained or any consequences arising from the use of the contents of the provided information/analysis.
10. If any provision of these terms and conditions is held invalid or illegal or unenforceable for any reason by any court of competent jurisdiction, such provision shall be severed and the remainder of provisions of the terms and conditions shall continue in full force and effect as if the Term of Use had been executed with the invalid, illegal or unenforceable provision eliminated.
11. If there are any discrepancies in the information provided, please bring it to attention of Datanet for suitable rectification measures.

**Buy Online This Complete Book At
Datanet India eBooks Store**

www.indiastatpublications.com

or go directly at

[http://www.indiastatpublications.com/
Assembly_factbook/Uttar Pradesh/Jhansi/ Babina](http://www.indiastatpublications.com/Assembly_factbook/Uttar%20Pradesh/Jhansi/Babina)



i indiastat**elections**

ISBN : 978-93-5905-831-3



9 789359 058313