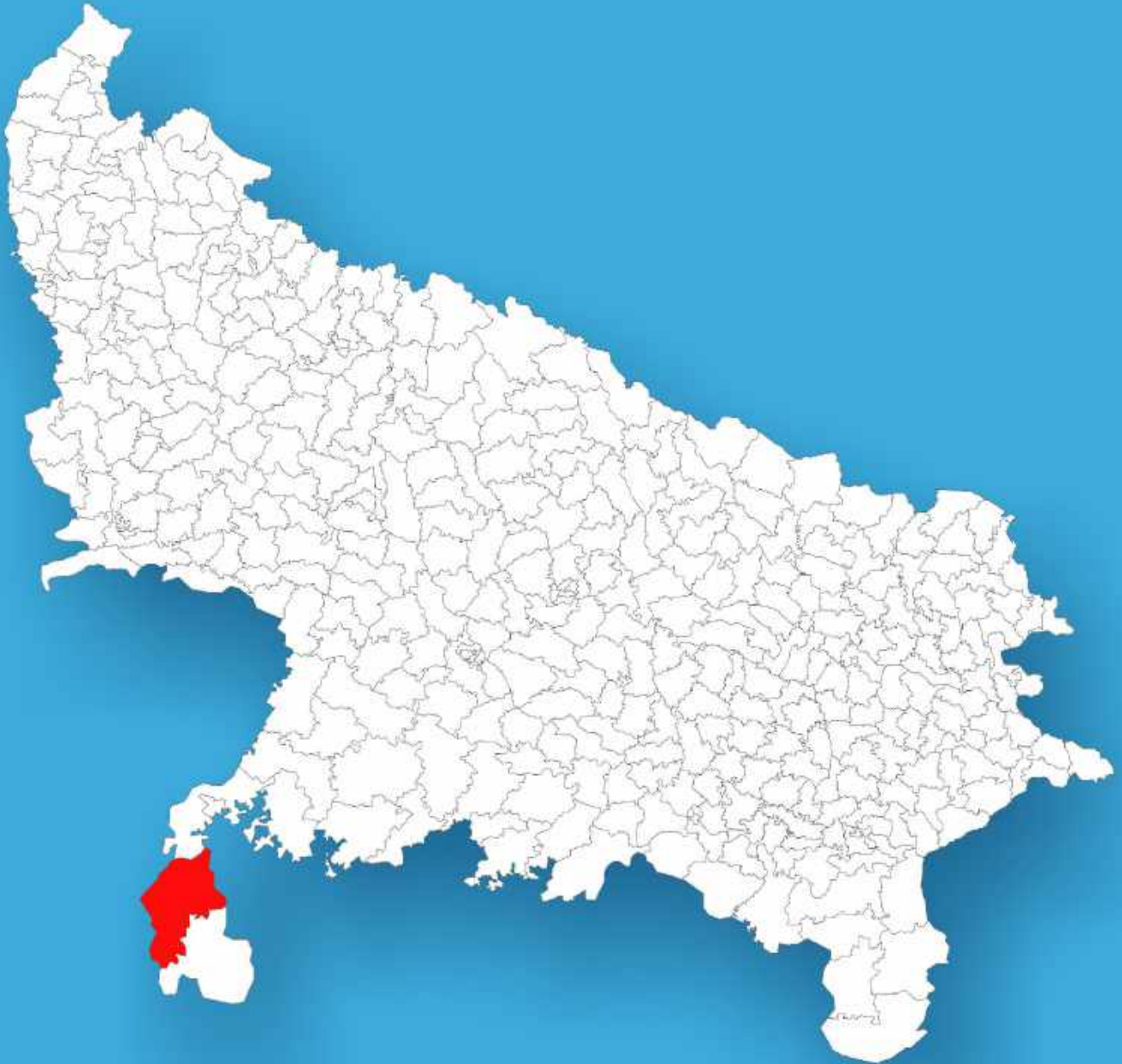




Uttar Pradesh

# Assembly Factbook™

Lalitpur Assembly Constituency



Key Electoral Data of Lalitpur  
Assembly Constituency (Vidhan Sabha)

Uttar Pradesh  
**Assembly Factbook**<sup>TM</sup>  
Lalitpur Assembly Constituency



Lalitpur Vidhan Sabha

**Editor & Director**

Dr. R.K. Thukral

**Research Editor**

Dr. Shafeeq Rahman

**Compiled, Researched and Published by  
Datanet India Pvt. Ltd.**

D-100, 1st Floor,

Okhla Industrial Area, Phase-I,

New Delhi- 110020.

Ph.: 91-11- 43580781-84

Email : support@indiastatpublications.com

Website : www.indiastatelections.com

**Online Book Store :**

www.indiastatpublications.com

**Report No. :** AFB/UP-226-0125

**ISBN :** 978-93-5905-822-1

**First Edition :** January, 2018

**Eighth Updated Edition :** January, 2025

**Price :** Rs.11500/-

US\$ 310

**© Datanet India Pvt. Ltd.**

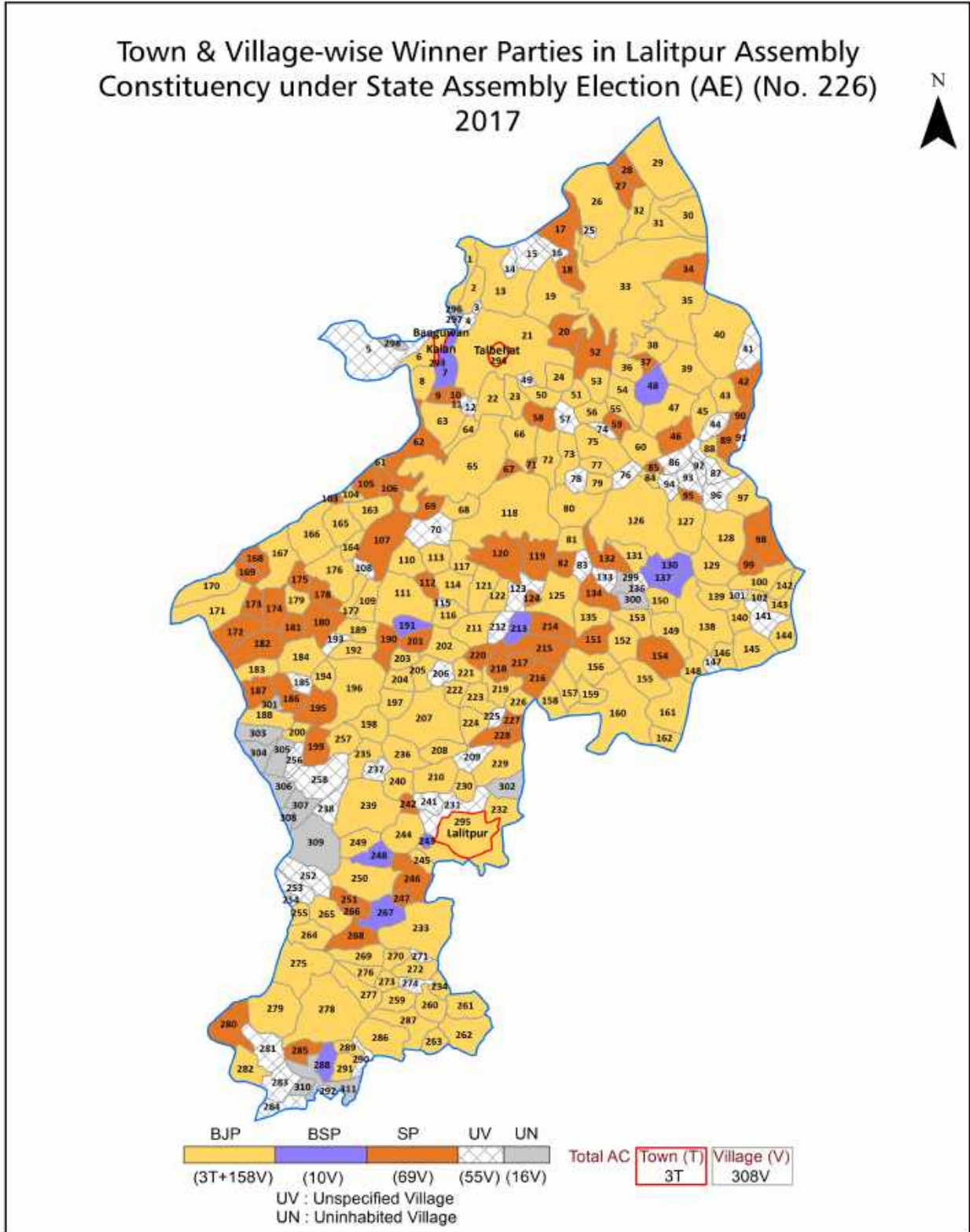
All rights reserved. No part of this book may be reproduced, stored in a retrieval system or transmitted in any form or by any means, mechanical photocopying, photographing, scanning, recording or otherwise without the prior written permission of the publisher. Please refer to Disclaimer at page no. 387 for the use of this publication.

Printed in India

# Contents

No.	Particulars	Page No.
	<b>Introduction</b>	
1	Assembly Constituency - (Vidhan Sabha) at a Glance   Features of Assembly as per Delimitation Commission of India (2008)	1-2
	<b>Location and Political Maps</b>	
2	Location Map   Boundaries of Assembly Constituency - (Vidhan Sabha) in District   Boundaries of Assembly Constituency under Parliamentary Constituency - (Lok Sabha)   Town & Village-wise Winner Parties-2024, 2022, 2019, 2017, 2014, 2012 and 2009	3-11
	<b>Administrative Setup (2011)</b>	
3	District   Sub-district   Towns   Villages   Inhabited Villages   Uninhabited Villages   Village Panchayat   Intermediate Panchayat	12-27
	<b>Demographics (2011)</b>	
4	Population   Households   Rural/Urban Population   Towns and Villages by Population Size   Sex Ratio (Total & 0-6 Years)   Religious Population   Social Population   Literacy Rate	28-29
	<b>Electoral Features</b>	
5	Important Dates of Last Elections Held   Electors by Gender   Service Electors   Voters   Voters Turnout   Polling Stations & Average Number of Electors per Polling Station   Electors by Age Group   Present Elected Representatives	30-35
	<b>Historical Summary Election Results</b>	
6	Vote Share of Major Parties   Winning Margin (Number & Percentage)   Polarity of Parties   Summary Result of Assembly Segment of Parliamentary Election 2024, 2019, 2014, 2009, 2004 and 1999   Summary Result of Assembly Elections 2022, 2017, 2012, 2007, 2002, 1996, 1993, 1991, 1989, 1985, 1980, 1977, 1974, 1969, 1967, 1962, 1957 and 1952	36-62
	<b>Polling Station Level Election Results</b>	
7	Name and Number of Polling Station 2024, 2022, 2019, 2017, 2014, 2012 and 2009   Polling Station-wise Electors, Voters & Voters Turnout 2024, 2022, 2019, 2017, 2014, 2012 and 2009   Polling Station wise Elections Results 2024, 2022, 2019, 2017, 2014, 2012 and 2009	63-344
	<b>Panchayat and Local Bodies Election Results</b>	
8	Panchayat Result 2015   Urban Local Bodies Result 2012	366
	<b>Share of Assembly Constituency</b>	
9	Share of Assembly Constituency - (Vidhan Sabha) in State, District and Parliamentary Constituency - (Lok Sabha)	368-382
	<b>Socio-Economic Amenities (2011)</b>	
10	Access to Administrative Units   Agricultural, Manufacturing and Industrial Commodities   Demographic Indicators   Education   Health & Manpower   Drinking Water Supply   Sanitation   Entertainment and Recreations Infrastructure   Power   Food Allocation Distribution and Marketing of Agriculture Commodities Infrastructure   Transport and Road Infrastructure   Communication   Banking and Financial Services   Land Use   Irrigation Source	121-135
11	<b>Abbreviation &amp; Sources</b>	383-386
12	<b>Disclaimer</b>	387

Location & Political Map



## Administrative Setup

### List of Village Panchayat & Intermediate Panchayat (Block) Name - 2011

Village Name	Village Panchayat Name	Intermediate Panchayat Name
Adwaha	Adwaha	Jakhaura
Agar	Mainwara	Jakhaura
Aheta	Kadesra Kalan	Talbehat
Aivani	Churawani	Talbehat
Ala Pur	Ala Pur	Jakhaura
Alapur	Eraa	Birdha
Amarpur	Maharra	Jakhaura
Andher	Bigha Mahawat	Jakhaura
Andhiyri	Andhiyri	Jakhaura
Asao Pura	Asao Pura	Talbehat
Bachhala Pur	Bachhala Pur	Birdha
Bachhrawni	Bachhrawni	Bar
Badanpur	Rampur	Talbehat
Badora	Bar Khera	Jakhaura
Badraun	Dhurwara	Jakhaura
Baghaura	Baghaura	Talbehat
Bahrawani	Bahrawani	Bar
Baidora	Mau	Talbehat
Bairwara	Pataurakala	Jakhaura
Bajano	Jamoramafi	Jakhaura
Bakhtar	Bakhtar	Jakhaura
Balarguwan	Chobara	Talbehat
Bamanguwan	Dhangaunv	Talbehat
Bamhori Kalan	Bamhori Kalan	Jakhaura
Bamhori Kharait	Bamhori Kharait	Bar
Bamhorisar	Bamhorisar	Talbehat
Band Pura	-	Jakhaura
Bandar Gurha	Bandar Gurha	Birdha
Bandrela	Banguwa Kalan	Talbehat

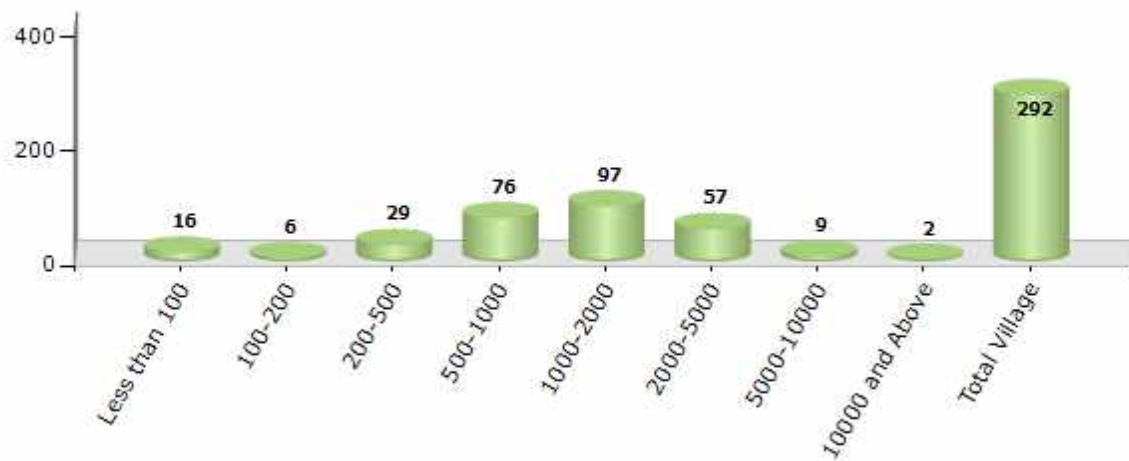
Contd....

## Demographics

### Number of Villages by Population Size - 2011

Less than 100	100-200	200-500	500-1000	1000-2000	2000-5000	5000-10000	10000 and Above	Total Village
16	6	29	76	97	57	9	2	292

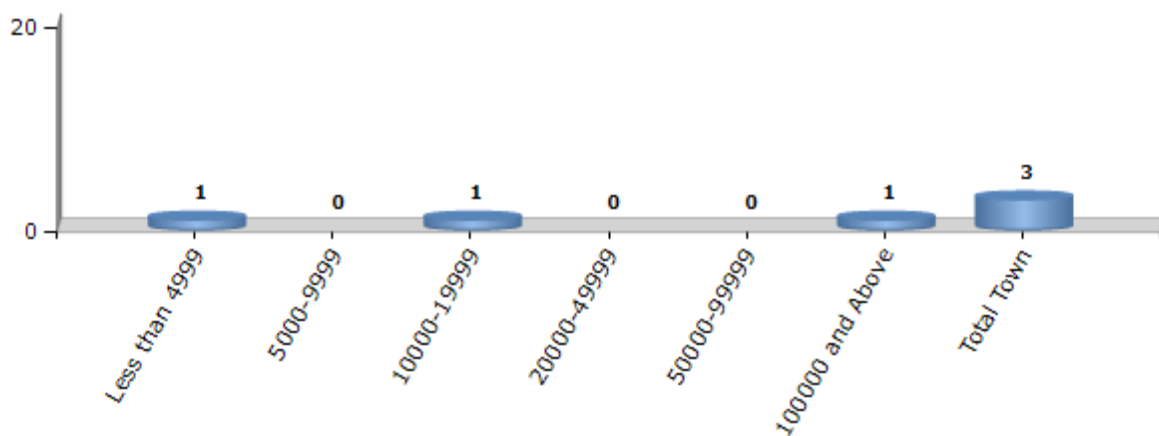
Number of Villages by Population Size - 2011



### Number of Towns by Population Size - 2011

Less than 4999	5000-9999	10000-19999	20000-49999	50000-99999	100000 and Above	Total Town
1	0	1	0	0	1	3

Number of Towns by Population Size - 2011



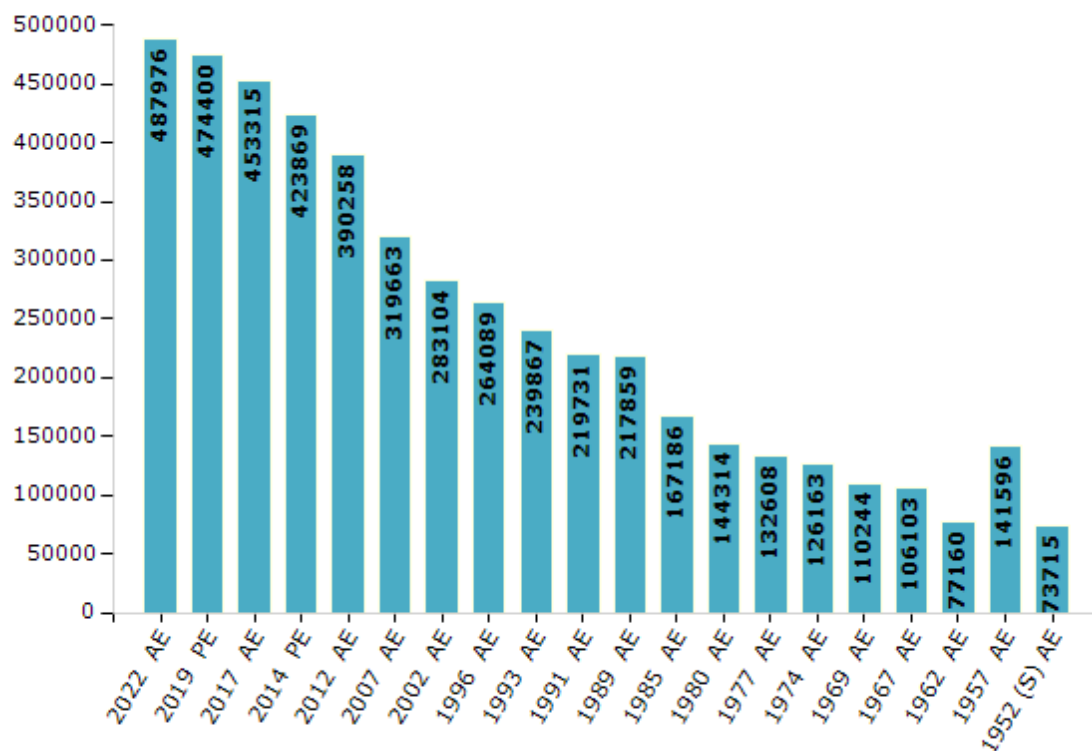
## Electoral Features

### Electors by Male & Female

Year	Male	Female	Others	Total
2022 AE	255585	232362	29	487976
2019 PE	248665	225728	7	474400
2017 AE	238672	214643	0	453315
2014 PE	224395	199474	0	423869
2012 AE	207402	182856	0	390258
2009 PE	-	-	-	-
2007 AE	167710	151953	-	319663
2004 PE	-	-	-	-
2002 AE	150482	132622	-	283104
1999 PE	-	-	-	-
1996 AE	142278	121811	-	264089
1993 AE	126408	113459	-	239867

Year	Male	Female	Others	Total
1991 AE	111166	108565	-	219731
1989 AE	110022	107837	-	217859
1985 AE	86000	81186	-	167186
1980 AE	75161	69153	-	144314
1977 AE	68711	63897	-	132608
1974 AE	66865	59298	-	126163
1969 AE	57056	53188	-	110244
1967 AE	-	-	-	106103
1962 AE	-	-	-	77160
1957 AE	-	-	-	141596
1952 (S) AE	-	-	-	73715

Number of Electors



Note : AE : Assembly Election, PE : Assembly Segment of Parliamentary Election, (S) : Lalitpur South

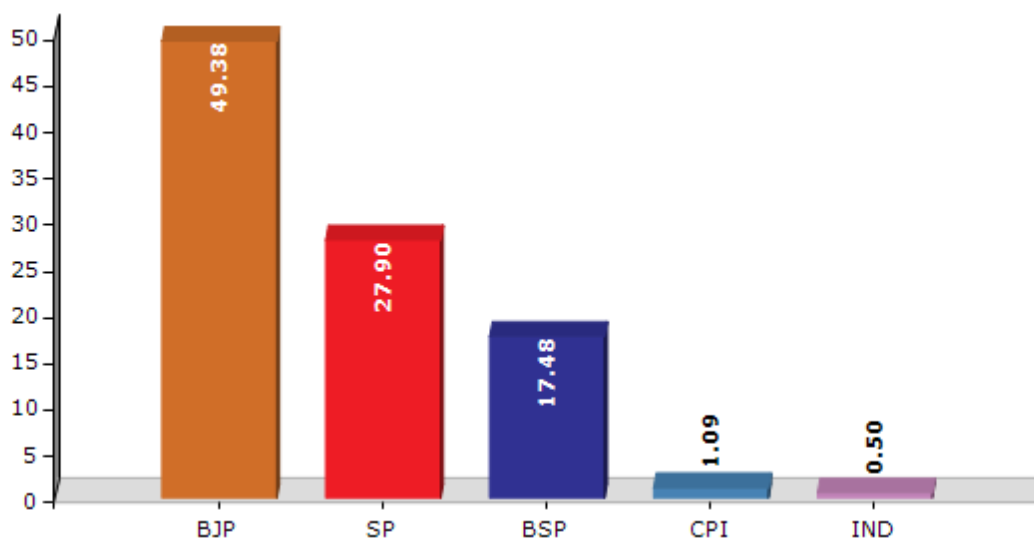


## Historical Summary Election Results

### Summary Result of Assembly Election - 2017

Candidate Name	Party	Votes	Votes %
Ramratan Kushwaha	BJP	156942	49.38
Jyoti Singh	SP	88687	27.9
Santosh Kushwaha	BSP	55549	17.48
Parvat Lal Ahrwar	CPI	3479	1.09
Pradeep Kumar Gupta	IND	1602	0.5
Ganeshram Rajak	IND	1556	0.49
Sachendra	IND	1305	0.41
Omprakash	BMUP	1186	0.37
Kamalesh Kumar	IND	1027	0.32
Kranti	RKMP	947	0.3
Rajendra Kumar Kushwah	JANADIP	711	0.22
	NOTA	4859	1.53

Votes Percentage of Top Parties - 2017



## Polling Station Level Election Results

### Number and Name of Polling Stations (PS) (2022)

Number of Polling Stations	Name of Polling Stations	Number of Polling Stations	Name of Polling Stations
1	Composite U P V Kandharikalan	22	Kanya Primary School Natthikheda
2	Composite U P V. Kandharikalan	23	Primary School Sarkhadi
3	Primary School Bhaisanwarakhurd	24	P.M.V Pawa
4	Primary School Bhaisanwarakalan	25	Primary School Pawa
5	Primary School Purakhurd	26	Primary School Jamunjheri Pawa
6	P.M.V Ugarpur	27	Composite U P V Rekna Kadesrakalan
7	Primary School Bihariपुरा Ugarpur	28	Composite U P V Rekna Kadesrakalan
8	P.M.V Gaivra	29	Kanya Primary School Kadesrakalan
9	P.M.V Gaivra	30	Naveen Primary School Manaira Kasangro Kadesarakalan
10	Primary School Gundera	31	Primary School Bazar Kadesrakalan
11	Composite U P V Varmavihar	32	P.M.V Kadesrakalan
12	Composite U P V Varmavihar	33	P.M.V Kadesrakalan
13	Primary School Virdha	34	Composite U P V Thana Taparian
14	Kanya Primary School Virdha	35	Composite U P V Thana Taparian
15	P.M.V Virdha	36	Primary School Matateela
16	P.M.V Virdha	37	Primary School Bigari
17	P.M.V Jhavar	38	Primary School Banguwakalan
18	P.M.V Jhavar	39	Kanya Primary School Banguwakalan
19	Primary School Kandharikhurd	40	Kanya Primary School Banguwakalan
20	Composite U P V Natthikheda	41	Primary School Gugar
21	Kanya Primary School Natthikheda	42	Primary School Gadaryana Khandi

Contd....

## Polling Station Level Election Results

### Polling Station-wise Votes Secured by Overall Top Five Parties in Lalitpur Assembly in Assembly Election (AE) under Jhansi Parliamentary Constituency in Uttar Pradesh (2022)

Number of Polling Station	Winner - Ramratan Kushwaha (BJP)	Runner-up - Chandra Bhusan Singh Bundela (Guddu Raja) (BSP)	3rd - Ramesh Prasad (SP)	4th - Vandana (JANADIP)	5th - Balwant Singh Rajpoot (INC)	NOTA	Other	Total Votes Secured
36	136	31	37	20	5	0	2	231
37	388	211	97	7	16	7	16	742
38	417	146	86	14	15	14	14	706
39	236	90	51	6	6	5	14	408
40	223	78	55	7	2	4	4	373
41	222	58	14	3	2	8	10	317
42	318	10	238	5	2	14	23	610
43	403	9	79	42	1	13	23	570
44	181	68	308	4	6	4	8	579
45	336	1	193	11	1	17	10	569
46	477	4	99	13	3	7	17	620
47	427	18	71	6	2	10	14	548
48	364	27	70	9	2	6	13	491
49	376	25	25	10	6	5	9	456
50	325	30	69	25	1	5	9	464
51	32	3	413	2	4	1	5	460
52	323	77	24	31	1	8	14	478
53	293	36	362	10	9	11	23	744
54	385	151	140	17	6	10	14	723
55	514	22	105	15	0	6	21	683
56	620	73	149	10	5	5	26	888
57	339	56	198	7	7	4	6	617
58	715	9	87	14	2	17	26	870
59	453	29	24	1	3	1	7	518
60	398	36	22	1	6	2	5	470
61	302	48	46	4	3	1	22	426
62	333	22	95	4	7	0	7	468
63	299	59	148	2	2	11	2	523
64	490	32	116	2	4	6	8	658
65	292	195	41	1	7	4	4	544
66	304	114	50	1	7	3	17	496
67	185	44	115	5	6	5	7	367
68	341	120	29	4	8	3	2	507
69	299	72	58	4	4	1	3	441
70	418	29	67	7	2	8	9	540

Contd....

## Polling Station Level Election Results

**Winner, Runner-up and 3rd Party Position & Winning Margin According to Polling Stations in Lalitpur Assembly in Assembly Election (AE) under Jhansi Parliamentary Constituency in Uttar Pradesh (2022)**

Polling Station Number	Winner Party	Winner Votes (%)	Runner-up Party	Runner-up Votes (%)	Winning Margin Votes (%)	Third Party	Third Party Votes (%)	Other Votes (%)
71	BJP	434 (81.43)	SP	52 (9.76)	382 (71.67)	BSP	30 (5.63)	17 (3.19)
72	BJP	371 (79.96)	BSP	40 (8.62)	331 (71.34)	SP	35 (7.54)	18 (3.88)
73	SP	392 (49.25)	BSP	193 (24.25)	199 (25)	BJP	169 (21.23)	42 (5.28)
74	BJP	209 (48.27)	BSP	143 (33.03)	66 (15.24)	SP	51 (11.78)	30 (6.93)
75	BJP	322 (67.08)	SP	100 (20.83)	222 (46.25)	BSP	40 (8.33)	18 (3.75)
76	SP	320 (53.69)	BSP	118 (19.8)	202 (33.89)	BJP	105 (17.62)	53 (8.89)
77	SP	577 (84.23)	BJP	92 (13.43)	485 (70.8)	BSP	4 (0.58)	12 (1.75)
78	BJP	443 (70.99)	SP	109 (17.47)	334 (53.52)	BSP	18 (2.88)	54 (8.65)
79	SP	433 (72.65)	BJP	99 (16.61)	334 (56.04)	BSP	24 (4.03)	40 (6.71)
80	BJP	163 (49.54)	SP	88 (26.75)	75 (22.79)	BSP	52 (15.81)	26 (7.9)
81	BJP	312 (47.49)	BSP	242 (36.83)	70 (10.66)	SP	61 (9.28)	42 (6.39)
82	BJP	506 (77.49)	BSP	69 (10.57)	437 (66.92)	SP	34 (5.21)	44 (6.74)
83	BJP	420 (60.61)	SP	111 (16.02)	309 (44.59)	BSP	104 (15.01)	58 (8.37)
84	BSP	218 (35.28)	BJP	208 (33.66)	10 (1.62)	SP	174 (28.16)	18 (2.91)
85	BJP	279 (44.29)	SP	226 (35.87)	53 (8.42)	BSP	92 (14.6)	33 (5.24)
86	BJP	337 (54.62)	SP	132 (21.39)	205 (33.23)	BSP	110 (17.83)	38 (6.16)
87	BJP	550 (82.46)	SP	40 (6)	510 (76.46)	JANADIP	25 (3.75)	52 (7.8)
88	BJP	436 (70.55)	BSP	79 (12.78)	357 (57.77)	SP	44 (7.12)	59 (9.55)
89	BJP	270 (46.71)	BSP	207 (35.81)	63 (10.9)	SP	46 (7.96)	55 (9.52)
90	BJP	282 (56.63)	BSP	120 (24.1)	162 (32.53)	SP	69 (13.86)	27 (5.42)
91	SP	424 (60.92)	BSP	179 (25.72)	245 (35.2)	BJP	76 (10.92)	17 (2.44)
92	BJP	576 (62.75)	BSP	256 (27.89)	320 (34.86)	SP	35 (3.81)	51 (5.56)
93	BJP	301 (64.45)	BSP	112 (23.98)	189 (40.47)	SP	34 (7.28)	20 (4.28)
94	BJP	357 (59.6)	BSP	182 (30.38)	175 (29.22)	SP	25 (4.17)	35 (5.84)
95	BJP	516 (81.26)	SP	39 (6.14)	477 (75.12)	BSP	35 (5.51)	45 (7.09)
96	BJP	357 (47.22)	BSP	326 (43.12)	31 (4.1)	SP	35 (4.63)	38 (5.03)
97	BJP	377 (64.67)	BSP	140 (24.01)	237 (40.66)	SP	26 (4.46)	40 (6.86)
98	BJP	530 (65.68)	SP	114 (14.13)	416 (51.55)	BSP	108 (13.38)	55 (6.82)
99	SP	185 (48.3)	BJP	140 (36.55)	45 (11.75)	BSP	51 (13.32)	7 (1.83)
100	BJP	231 (50.11)	SP	152 (32.97)	79 (17.14)	BSP	53 (11.5)	25 (5.42)
101	BJP	523 (78.77)	SP	78 (11.75)	445 (67.02)	BSP	34 (5.12)	29 (4.37)
102	BJP	476 (78.94)	BSP	58 (9.62)	418 (69.32)	SP	38 (6.3)	31 (5.14)
103	BJP	343 (74.24)	BSP	77 (16.67)	266 (57.57)	SP	25 (5.41)	17 (3.68)
104	BJP	321 (64.2)	BSP	87 (17.4)	234 (46.8)	SP	45 (9)	47 (9.4)
105	BJP	251 (45.47)	SP	234 (42.39)	17 (3.08)	BSP	37 (6.7)	30 (5.43)

Contd....

## Socio-Economic Amenities - Rural

### Access to Education Facilities

Particulars	Number of Villages (% of Population)				
	Available	Not Available	If Not Available (Distance of Nearest Facility)		
			A	B	C
Govt. Primary School	245 (94)	47 (6)	21 (1)	2 (0)	0 (0)
Private Primary School	31 (24)	261 (76)	1 (0)	1 (0)	0 (0)
Govt. Middle School	165 (80)	127 (20)	81 (11)	7 (1)	3 (0)
Private Middle School	18 (18)	274 (82)	3 (0)	3 (0)	0 (0)
Govt. Secondary School	13 (14)	279 (86)	32 (8)	91 (28)	77 (23)
Private Secondary School	14 (9)	278 (91)	12 (4)	20 (5)	4 (1)
Govt. Senior Secondary School	10 (11)	282 (89)	25 (7)	88 (31)	102 (32)
Private Senior Secondary School	7 (2)	285 (98)	4 (1)	19 (5)	6 (2)
Govt. Arts and Science Degree College	2 (1)	290 (99)	8 (5)	41 (16)	203 (67)
Private Arts and Science Degree College	1 (0)	291 (100)	0 (0)	0 (0)	6 (2)
Govt. Engineering College	0 (0)	292 (100)	3 (5)	3 (1)	238 (78)
Private Engineering College	0 (0)	292 (100)	0 (0)	0 (0)	6 (1)
Govt. Medicine College	1 (1)	291 (99)	3 (0)	7 (2)	238 (83)
Private Medicine College	1 (1)	291 (99)	0 (0)	1 (0)	4 (1)
Govt. Management Institute	0 (0)	292 (100)	2 (0)	3 (1)	202 (69)
Private Management Institute	0 (0)	292 (100)	0 (0)	2 (0)	22 (6)
Govt. Polytechnic	1 (0)	291 (100)	2 (0)	10 (3)	255 (89)
Private Polytechnic	1 (1)	291 (99)	0 (0)	0 (0)	2 (0)
Govt. Vocational Training School/ITI	0 (0)	292 (100)	8 (3)	19 (6)	238 (85)
Private Vocational Training School/ITI	0 (0)	292 (100)	0 (0)	0 (0)	5 (1)
Govt. Non Formal Training Centre	2 (4)	290 (96)	10 (2)	23 (7)	132 (44)
Private Non Formal Training Centre	0 (0)	292 (100)	0 (0)	0 (0)	7 (1)
Govt. School For Disabled	0 (0)	292 (100)	6 (1)	6 (2)	113 (36)
Private School For Disabled	0 (0)	292 (100)	0 (0)	0 (0)	6 (2)
Government Others	1 (0)	291 (100)	1 (0)	4 (1)	7 (2)
Private Others	0 (0)	292 (100)	0 (0)	0 (0)	0 (0)

Note : Distance A : Less than 5 km; B : Between 5-10 km; C : 10+ km.; Source : Data Analysis is based on 2011 Census.

## DISCLAIMER

The Terms of Use and Disclaimer of Datanet India Private Limited (hereinafter referred to as "Datanet") for use of this analysis report of **Lalitpur Assembly Constituency (Lalitpur Vidhan Sabha)** :-

1. **Assembly Factbook™** is a Registered Trade Mark owned by Datanet.
2. All the maps are sketched and graphical representation only and have not been drawn to the scale and also not to represent the actual geographical area or boundary of the unit.
3. The data for the aforesaid analysis is based on authentic sources and has been culled from the various publications of Census, CSO and NSSO for district and block level data, various central and state government departments, Central & State Elections Commissions and the concerned Returning Officers' releases, Electoral Rolls, Election results and allied publications, internal assessment, surveys, estimates and analysis. Therefore, certain adjustment of data at micro level may have been done to arrive closer to the macro data.
4. Data have been provided on an "As Is" and "As AVAILABLE" basis
5. The colours shown in the maps or diagram and charts of a particular party, alliance or AC are indicative and do not represent them.
6. This publication which includes maps, sheets, graphs and data would be the property under copyright of Datanet only. The user may use these for its internal study, analysis and research purposes. It's public display, re-selling or any commercial uses by the user are not allowed.
7. Datanet has taken due care and caution in compilation and processing of data and allied information, but does not guarantee the accuracy, adequacy or completeness of any information/analysis and will be not responsible for any errors or omissions or for the results obtained from the use of such information/analysis.
8. All the contents for the publication have been culled from various authentic sources and Datanet reasonably believes such sources to be reliable, but does not make any representations, express or implied as to the accuracy or fitness of use of such information. The information or contents of the information/analysis do not constitute advice and should not be relied upon in making (or refraining from making) any decision. Any reliance placed upon the information provided by Datanet is the sole responsibility and strictly at the user's risk.
9. In no event will Datanet be liable for any damages (including, without limitation, damages for loss of business projects, or loss of profits) arising in contract, tort or otherwise from the use of or inability to use any of its contents, or from any action taken (or refrained from being taken) as a result of using the analysis or any of its contents. Datanet its directors, owners, editors, officials, employees, distributor and agents or any associate will not be liable for any errors in the information contained or any consequences arising from the use of the contents of the provided information/analysis.
10. If any provision of these terms and conditions is held invalid or illegal or unenforceable for any reason by any court of competent jurisdiction, such provision shall be severed and the remainder of provisions of the terms and conditions shall continue in full force and effect as if the Term of Use had been executed with the invalid, illegal or unenforceable provision eliminated.
11. If there are any discrepancies in the information provided, please bring it to attention of Datanet for suitable rectification measures.

**Buy Online This Complete Book At**  
**Datanet India eBooks Store**

[www.indiastatpublications.com](http://www.indiastatpublications.com)

or go directly at

[http://www.indiastatpublications.com/  
Assembly\\_factbook/Uttar Pradesh/Jhansi/ Lalitpur](http://www.indiastatpublications.com/Assembly_factbook/Uttar%20Pradesh/Jhansi/Lalitpur)



**i** **india**stat**elections**

ISBN : 978-93-5905-822-1



9 789359 058221