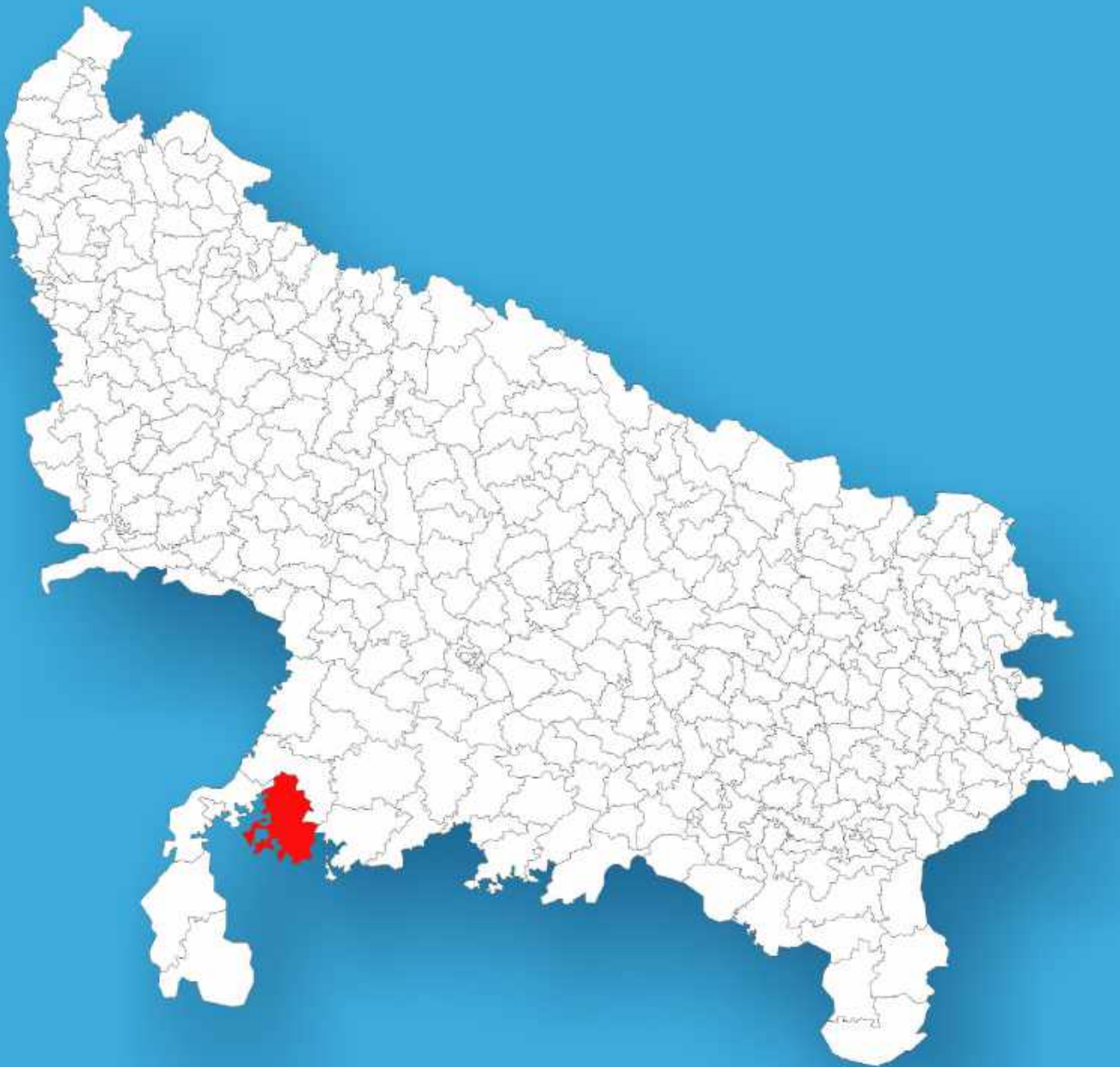




Uttar Pradesh

# Assembly Factbook™

Mauranipur Assembly Constituency



Key Electoral Data of Mauranipur  
Assembly Constituency (Vidhan Sabha)

Uttar Pradesh  
**Assembly Factbook**<sup>TM</sup>  
Mauranipur Assembly Constituency



Mauranipur Vidhan Sabha

**Editor & Director**

Dr. R.K. Thukral

**Research Editor**

Dr. Shafeeq Rahman

**Compiled, Researched and Published by  
Datanet India Pvt. Ltd.**

D-100, 1st Floor,

Okhla Industrial Area, Phase-I,

New Delhi- 110020.

Ph.: 91-11- 43580781-84

Email : support@indiastatpublications.com

Website : www.indiastatelections.com

**Online Book Store :**

www.indiastatpublications.com

**Report No. :** AFB/UP-224-0125

**ISBN :** 978-93-5822-628-7

**First Edition :** January, 2018

**Eighth Updated Edition :** January, 2025

**Price :** Rs.11500/-

US\$ 310

**© Datanet India Pvt. Ltd.**

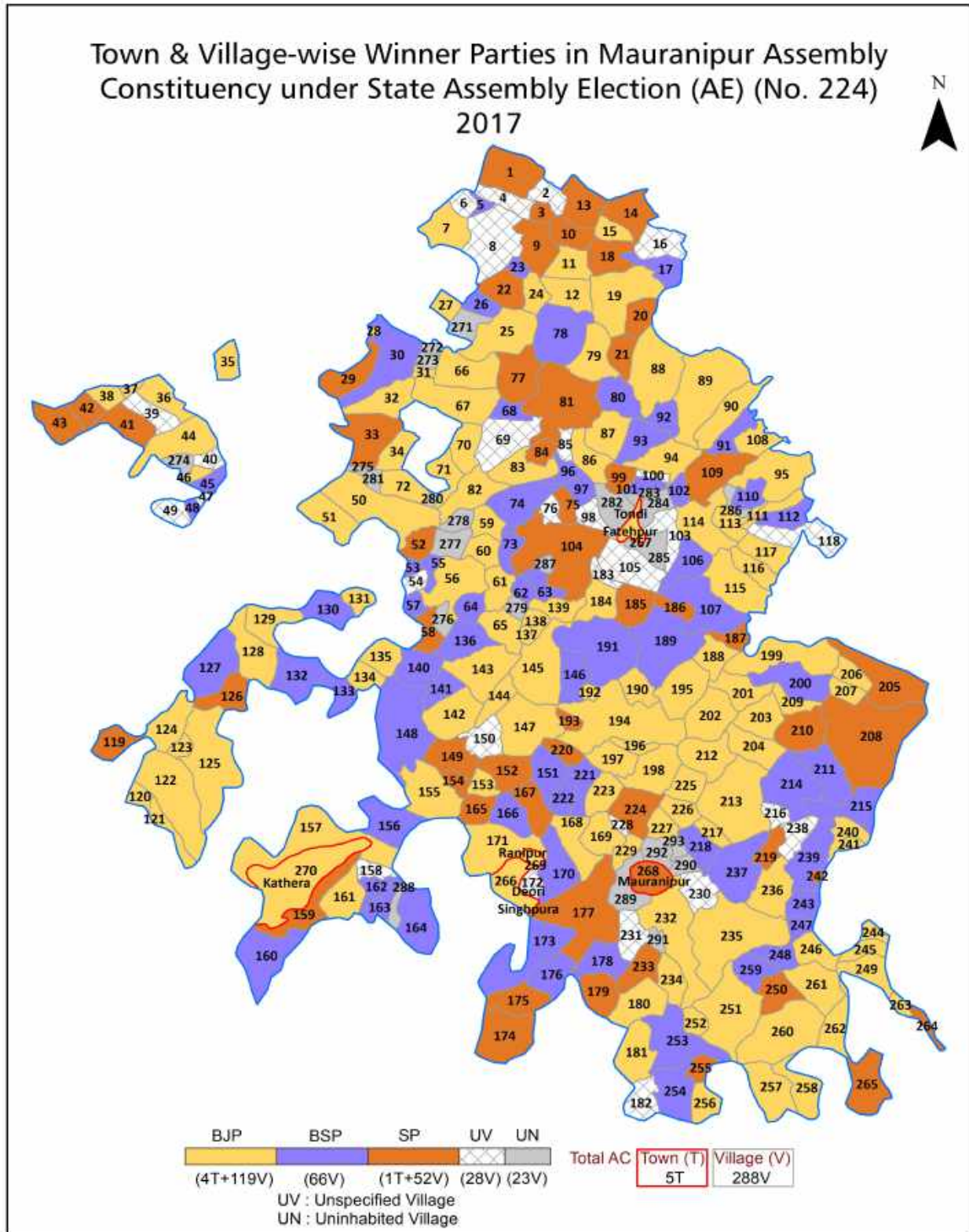
All rights reserved. No part of this book may be reproduced, stored in a retrieval system or transmitted in any form or by any means, mechanical photocopying, photographing, scanning, recording or otherwise without the prior written permission of the publisher. Please refer to Disclaimer at page no. 361 for the use of this publication.

Printed in India

## Contents

No.	Particulars	Page No.
	<b>Introduction</b>	
1	Assembly Constituency - (Vidhan Sabha) at a Glance   Features of Assembly as per Delimitation Commission of India (2008)	1-2
	<b>Location and Political Maps</b>	
2	Location Map   Boundaries of Assembly Constituency - (Vidhan Sabha) in District   Boundaries of Assembly Constituency under Parliamentary Constituency - (Lok Sabha)   Town & Village-wise Winner Parties-2024, 2022, 2019, 2017, 2014, 2012 and 2009	3-11
	<b>Administrative Setup (2011)</b>	
3	District   Sub-district   Towns   Villages   Inhabited Villages   Uninhabited Villages   Village Panchayat   Intermediate Panchayat	12-26
	<b>Demographics (2011)</b>	
4	Population   Households   Rural/Urban Population   Towns and Villages by Population Size   Sex Ratio (Total & 0-6 Years)   Religious Population   Social Population   Literacy Rate	27-28
	<b>Electoral Features</b>	
5	Important Dates of Last Elections Held   Electors by Gender   Service Electors   Voters   Voters Turnout   Polling Stations & Average Number of Electors per Polling Station   Electors by Age Group   Present Elected Representatives	29-34
	<b>Historical Summary Election Results</b>	
6	Vote Share of Major Parties   Winning Margin (Number & Percentage)   Polarity of Parties   Summary Result of Assembly Segment of Parliamentary Election 2024, 2019, 2014, 2009, 2004 and 1999   Summary Result of Assembly Elections 2022, 2017, 2012, 2007, 2002, 1996, 1993, 1991, 1989, 1985, 1980, 1977, 1974, 1969 and 1967	35-57
	<b>Polling Station Level Election Results</b>	
7	Name and Number of Polling Station 2024, 2022, 2019, 2017, 2014, 2012 and 2009   Polling Station-wise Electors, Voters & Voters Turnout 2024, 2022, 2019, 2017, 2014, 2012 and 2009   Polling Station wise Elections Results 2024, 2022, 2019, 2017, 2014, 2012 and 2009	58-315
	<b>Panchayat and Local Bodies Election Results</b>	
8	Panchayat Result 2015   Urban Local Bodies Result 2012	316-339
	<b>Share of Assembly Constituency</b>	
9	Share of Assembly Constituency - (Vidhan Sabha) in State, District and Parliamentary Constituency - (Lok Sabha)	340
	<b>Socio-Economic Amenities (2011)</b>	
10	Access to Administrative Units   Agricultural, Manufacturing and Industrial Commodities   Demographic Indicators   Education   Health & Manpower   Drinking Water Supply   Sanitation   Entertainment and Recreations Infrastructure   Power   Food Allocation Distribution and Marketing of Agriculture Commodities Infrastructure   Transport and Road Infrastructure   Communication   Banking and Financial Services   Land Use   Irrigation Source	342-356
11	<b>Abbreviation &amp; Sources</b>	357-360
12	<b>Disclaimer</b>	361

Location & Political Map



## Administrative Setup

### List of Village Panchayat & Intermediate Panchayat (Block) Name - 2011

Village Name	Village Panchayat Name	Intermediate Panchayat Name
Achusa	Achusa	Bamaur
Akseo	Aksew	Mauranipur
Amanpura	Sanaura	Bangra
Arjar	Andjar	Bangra
Atarsuwan	Utarsava	Bamaur
Atpei	Navada	Bangra
Atrauli	Purawni	Gursarai
Bachera	Bachera	Mauranipur
Bagarauni	Bagarauni	Bangra
Baghaira	Baghaira	Chirgaon
Baghauri	Bijarwara	Bangra
Bagrauni	Bagrauni	Gursarai
Bagroni Jagir	Vijayagarh	Bangra
Bairishal Pura	Barei	Chirgaon
Bakayan	Rora	Chirgaon
Bakhtar	Bakhtar	Mauranipur
Bakua Khurd	Itva Khurd	Chirgaon
Baman Naiguwan	Dora	Bangra
Bamhuri	Bamhuri	Mauranipur
Bamhuri Suhagi	Bamhaurai Suhagi	Bangra
Bandh	Matharvas	Mauranipur
Bangara Dhawa	Bangradwa	Bangra
Banka Pahari	Bankapahadi	Gursarai
Bansar	Vijna Bosar	Bangra
Bar Urf Rampur	Sanaura	Bangra
Baragaon	Baragaon	Mauranipur
Baram Pura	Barampura	Bamaur
Baraura	Baraura	Bamaur
Baraura	Sijari Khurd	Mauranipur

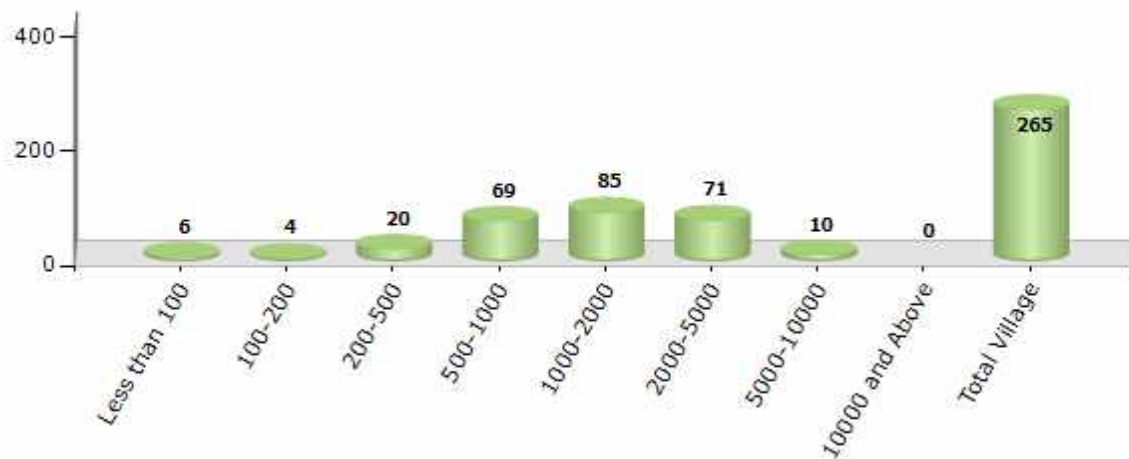
Contd....

## Demographics

### Number of Villages by Population Size - 2011

Less than 100	100-200	200-500	500-1000	1000-2000	2000-5000	5000-10000	10000 and Above	Total Village
6	4	20	69	85	71	10	0	265

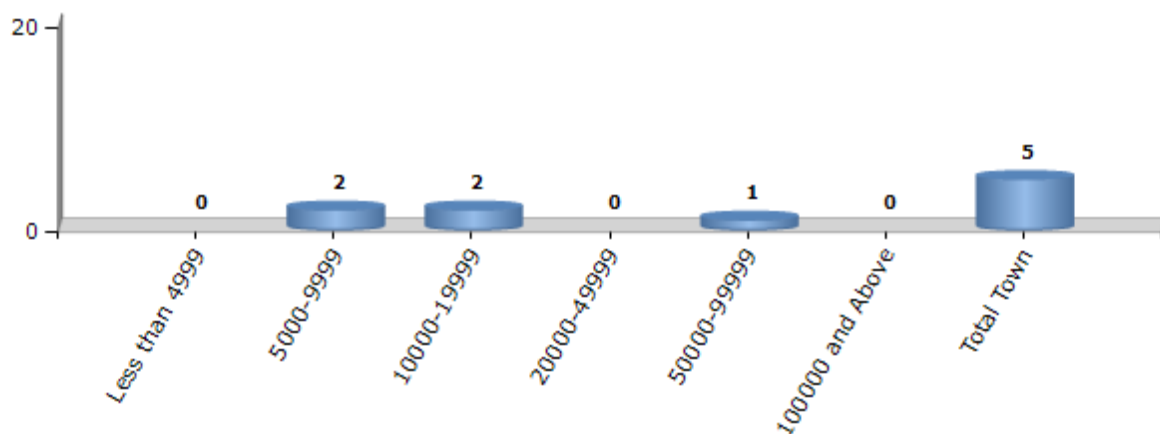
Number of Villages by Population Size - 2011



### Number of Towns by Population Size - 2011

Less than 4999	5000-9999	10000-19999	20000-49999	50000-99999	100000 and Above	Total Town
0	2	2	0	1	0	5

Number of Towns by Population Size - 2011

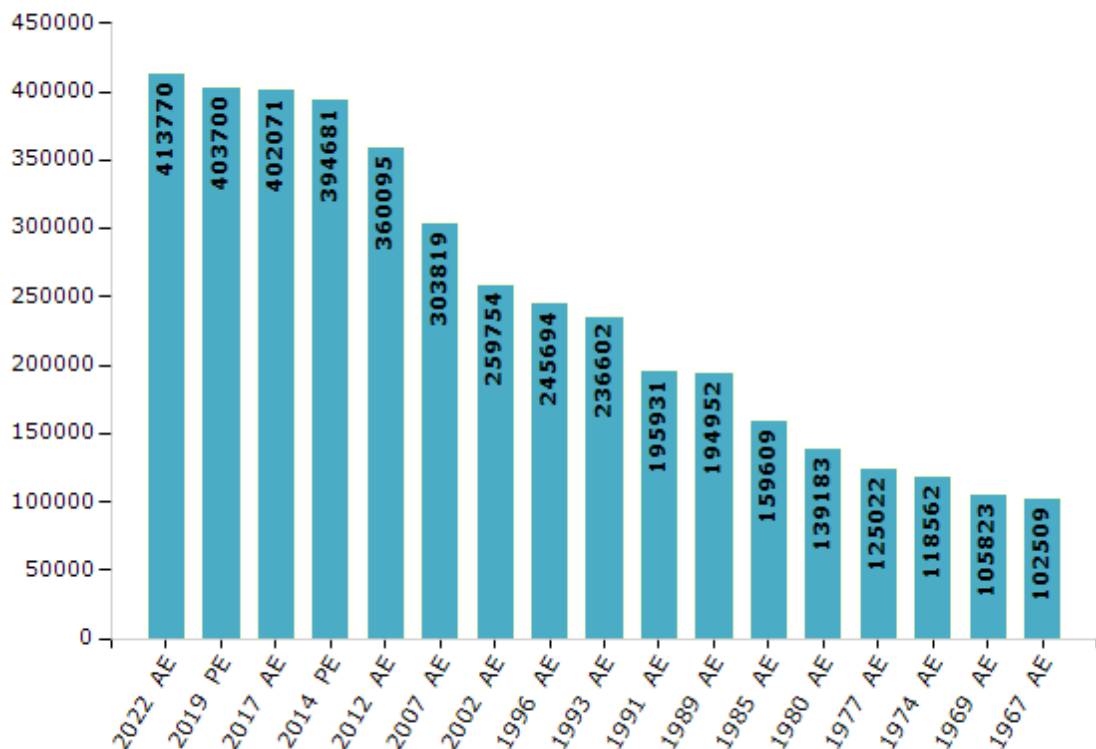


## Electoral Features

### Electors by Male & Female

Year	Male	Female	Others	Total	Year	Male	Female	Others	Total
2022 AE	219562	194197	11	413770	1991 AE	105876	90055	-	195931
2019 PE	214927	188760	13	403700	1989 AE	105286	89666	-	194952
2017 AE	214113	187944	14	402071	1985 AE	82215	77394	-	159609
2014 PE	211715	182947	19	394681	1980 AE	71009	68174	-	139183
2012 AE	193739	166342	14	360095	1977 AE	63273	61749	-	125022
2009 PE	-	-	-	-	1974 AE	59847	58715	-	118562
2007 AE	161263	142556	-	303819	1969 AE	53328	52495	-	105823
2004 PE	-	-	-	-	1967 AE	-	-	-	102509
2002 AE	139163	120591	-	259754	1962 AE	-	-	-	-
1999 PE	-	-	-	-	1957 AE	-	-	-	-
1996 AE	136225	109469	-	245694	1952 AE	-	-	-	-
1993 AE	129858	106744	-	236602					

Number of Electors



Note : AE : Assembly Election, PE : Assembly Segment of Parliamentary Election

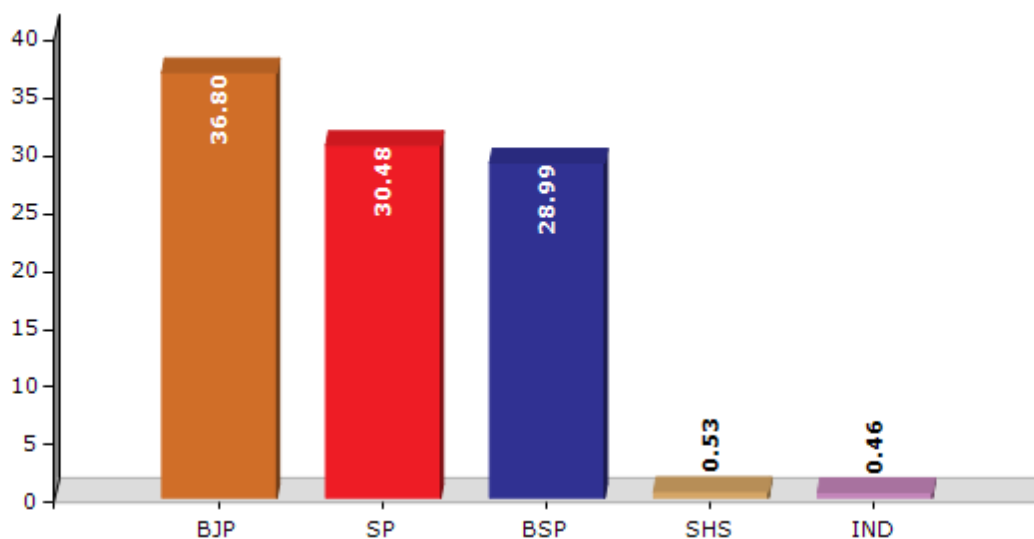


## Historical Summary Election Results

### Summary Result of Assembly Election - 2017

Candidate Name	Party	Votes	Votes %
Biharilal Arya	BJP	98905	36.8
Dr.Rashmi Arya	SP	81934	30.48
Prageelal Ahirwar	BSP	77919	28.99
Anil Shrivass	SHS	1416	0.53
Dragpal Ahirwar	IND	1229	0.46
Jai Prakash (Anand)	JAM	1070	0.4
Tularam Ahirwar	IND	958	0.36
Manohar	BSCP	695	0.26
Smt. Brijkunwar	BMUP	638	0.24
Brijlal Bijrauniya	SWAJANPA	483	0.18
	NOTA	3536	1.32

Votes Percentage of Top Parties - 2017



## Polling Station Level Election Results

### Number and Name of Polling Stations (PS) (2022)

Number of Polling Stations	Name of Polling Stations	Number of Polling Stations	Name of Polling Stations
1	P.S. Bhatpura	22	P.S. Khadesar
2	U.P.S. (1 To 8) Baraul	23	U.P.S. Dhamna Khurd Part-1
3	U.P.S. Pipra Part-1	24	U.P.S. Dhamna Khurd Part-2
4	U.P.S. Pipra Part-2	25	U.P.S. (1 To 8) Dhawara
5	P.S. Mavai	26	U.P.S. (1 To 8) Saraul Part-1
6	P.S. Madhadilawali	27	U.P.S. (1 To 8) Saraul Part-2
7	U.P.S.(1 To 8 ) Baghaira Part-1	28	U.P.S. Barei Part-1
8	U.P.S.(1 To 8 ) Baghaira Part-2	29	U.P.S. Barei Part-2
9	P.S. Khillawari	30	U.P.S. (1 To 8) Itwan Khurd
10	U.P.S.(1 To 8) Baribuzurg	31	U.P.S. Bakuwan Khurd
11	U.P.S.(1 To 8) Chandwari Part-1	32	P.S. Sikri Khurd
12	U.P.S.(1 To 8) Chandwari Part-2	33	P.S. Tehrauli Khas Part-1
13	P.S. Berbai	34	P.S. Tehrauli Khas Part-2
14	P.S. Khoh	35	P.S. Tehrauli Khas Part-3
15	U.P.S. (1 To 8 ) Parsa	36	U.P.S.(1 To 8) Gadhikargaon
16	U.P.S. (1 To 8) Bakayan	37	Adarsh Janpriya Inter College Tehrauli Kila Part 1
17	U.P.S. Ujyan Part-1	38	Adarsh Janpriya Inter College Tehrauli Kila Part 2
18	U.P.S. Ujyan Part-2	39	Adarsh Janpriya Inter College Tehrauli Kila Part 3
19	U.P.S. Ujyan Part-3	40	Adarsh Janpriya Inter College Tehrauli Kila Part 4
20	U.P.S. (1 To 8) Pachchargarh	41	U.P.S. Tai Jageer
21	U.P.S. (1 To 8) Itaura	42	P.S. Tendua

Contd....

## Polling Station Level Election Results

### Polling Station-wise Votes Secured by Overall Top Five Parties in Mauranipur Assembly in Assembly Election (AE) under Jhansi Parliamentary Constituency in Uttar Pradesh (2022)

Number of Polling Station	Winner - Dr Rashmi Arya (ADAL)	Runner-up - Tilak Chandra Ahirwar (SP)	3rd - Rohit Ratan (BSP)	4th - Bhagwan Das Kori (INC)	5th - Jitendra Kumar (IND)	NOTA	Other	Total Votes Secured
36	195	357	165	14	8	8	16	763
37	518	137	13	14	4	4	24	714
38	436	162	22	8	5	7	13	653
39	314	128	165	5	2	3	8	625
40	404	288	12	3	3	11	6	727
41	279	133	90	5	5	4	11	527
42	136	91	91	4	4	1	9	336
43	324	330	123	6	3	5	6	797
44	512	130	93	7	10	10	36	798
45	380	114	166	9	6	3	9	687
46	297	147	69	6	0	4	20	543
47	183	74	128	3	7	4	6	405
48	369	146	104	5	5	6	13	648
49	358	280	47	4	5	6	18	718
50	177	105	170	3	0	6	7	468
51	425	91	86	5	4	11	14	636
52	160	147	233	9	6	5	6	566
53	87	86	222	5	1	4	3	408
54	245	189	196	12	16	18	23	699
55	197	271	5	9	5	3	8	498
56	269	89	80	3	5	3	11	460
57	351	135	4	7	6	15	15	533
58	194	331	135	6	1	4	6	677
59	293	80	89	2	2	9	11	486
60	269	120	45	2	9	4	5	454
61	319	84	15	4	1	2	11	436
62	285	116	32	9	6	6	7	461
63	474	158	26	8	10	7	19	702
64	357	104	27	3	8	22	8	529
65	561	152	57	6	7	15	21	819
66	474	134	4	2	7	9	9	639
67	586	114	8	10	19	8	25	770
68	529	178	9	2	12	7	9	746
69	352	181	33	7	3	6	5	587
70	333	397	81	2	7	6	9	835

Contd....

## Polling Station Level Election Results

### Winner, Runner-up and 3rd Party Position & Winning Margin According to Polling Stations in Mauranipur Assembly in Assembly Election (AE) under Jhansi Parliamentary Constituency in Uttar Pradesh (2022)

Polling Station Number	Winner Party	Winner Votes (%)	Runner-up Party	Runner-up Votes (%)	Winning Margin Votes (%)	Third Party	Third Party Votes (%)	Other Votes (%)
71	ADAL	426 (50.9)	SP	242 (28.91)	184 (21.99)	BSP	141 (16.85)	28 (3.35)
72	ADAL	366 (63.65)	SP	130 (22.61)	236 (41.04)	BSP	40 (6.96)	39 (6.78)
73	ADAL	189 (33.75)	SP	167 (29.82)	22 (3.93)	BSP	146 (26.07)	58 (10.36)
74	ADAL	426 (79.48)	SP	85 (15.86)	341 (63.62)	IND (JK)	13 (2.43)	12 (2.24)
75	ADAL	260 (51.18)	SP	197 (38.78)	63 (12.4)	IND (JK)	9 (1.77)	42 (8.27)
76	ADAL	392 (48.1)	SP	357 (43.8)	35 (4.3)	INC	11 (1.35)	55 (6.75)
77	ADAL	260 (64.84)	SP	112 (27.93)	148 (36.91)	BSP	15 (3.74)	14 (3.49)
78	ADAL	497 (58.89)	JANADIP	156 (18.48)	341 (40.41)	SP	116 (13.74)	75 (8.89)
79	ADAL	326 (45.28)	BSP	232 (32.22)	94 (13.06)	SP	124 (17.22)	38 (5.28)
80	ADAL	388 (59.69)	SP	200 (30.77)	188 (28.92)	BSP	16 (2.46)	46 (7.08)
81	ADAL	306 (40.91)	BSP	264 (35.29)	42 (5.62)	SP	138 (18.45)	40 (5.35)
82	ADAL	430 (59.07)	SP	217 (29.81)	213 (29.26)	BSP	48 (6.59)	33 (4.53)
83	ADAL	433 (60.39)	SP	184 (25.66)	249 (34.73)	BSP	72 (10.04)	28 (3.91)
84	ADAL	286 (63.98)	SP	94 (21.03)	192 (42.95)	BSP	39 (8.72)	28 (6.26)
85	ADAL	277 (57)	BSP	90 (18.52)	187 (38.48)	SP	86 (17.7)	33 (6.79)
86	ADAL	361 (59.67)	SP	108 (17.85)	253 (41.82)	BSP	78 (12.89)	58 (9.59)
87	ADAL	468 (59.17)	SP	203 (25.66)	265 (33.51)	BSP	77 (9.73)	43 (5.44)
88	SP	309 (42.56)	BSP	289 (39.81)	20 (2.75)	ADAL	117 (16.12)	11 (1.52)
89	ADAL	318 (53.09)	SP	141 (23.54)	177 (29.55)	BSP	111 (18.53)	29 (4.84)
90	ADAL	156 (36.11)	SP	155 (35.88)	1 (0.23)	BSP	101 (23.38)	20 (4.63)
91	SP	386 (62.97)	ADAL	144 (23.49)	242 (39.48)	BSP	44 (7.18)	39 (6.36)
92	BSP	221 (41)	ADAL	197 (36.55)	24 (4.45)	SP	84 (15.58)	37 (6.86)
93	ADAL	417 (81.45)	SP	51 (9.96)	366 (71.49)	BSP	25 (4.88)	19 (3.71)
94	SP	265 (56.38)	ADAL	89 (18.94)	176 (37.44)	BSP	88 (18.72)	28 (5.96)
95	ADAL	294 (54.34)	SP	117 (21.63)	177 (32.71)	SHS	65 (12.01)	65 (12.01)
96	BSP	151 (47.48)	SP	96 (30.19)	55 (17.29)	ADAL	61 (19.18)	10 (3.14)
97	ADAL	217 (48.76)	SP	173 (38.88)	44 (9.88)	BSP	44 (9.89)	11 (2.47)
98	ADAL	261 (40.72)	SP	163 (25.43)	98 (15.29)	BSP	150 (23.4)	67 (10.45)
99	SP	441 (72.41)	BSP	81 (13.3)	360 (59.11)	ADAL	48 (7.88)	39 (6.4)
100	SP	303 (55.19)	BSP	159 (28.96)	144 (26.23)	ADAL	68 (12.39)	19 (3.46)
101	SP	320 (53.96)	ADAL	161 (27.15)	159 (26.81)	BSP	93 (15.68)	19 (3.2)
102	SP	436 (70.21)	ADAL	90 (14.49)	346 (55.72)	BSP	73 (11.76)	22 (3.54)
103	SP	285 (45.02)	ADAL	232 (36.65)	53 (8.37)	BSP	82 (12.95)	34 (5.37)
104	ADAL	300 (48.15)	SP	252 (40.45)	48 (7.7)	BSP	28 (4.49)	43 (6.9)
105	ADAL	163 (35.75)	SP	138 (30.26)	25 (5.49)	BSP	127 (27.85)	28 (6.14)

Contd....

## Socio-Economic Amenities - Rural

### Access to Education Facilities

Particulars	Number of Villages (% of Population)				
	Available	Not Available	If Not Available (Distance of Nearest Facility)		
			A	B	C
Govt. Primary School	239 (94)	26 (6)	6 (0)	0 (0)	5 (1)
Private Primary School	1 (0)	264 (100)	0 (0)	0 (0)	0 (0)
Govt. Middle School	158 (77)	107 (23)	65 (12)	8 (2)	9 (2)
Private Middle School	2 (1)	263 (99)	3 (1)	1 (0)	0 (0)
Govt. Secondary School	5 (4)	260 (96)	36 (12)	75 (29)	80 (25)
Private Secondary School	1 (0)	264 (100)	11 (4)	11 (4)	8 (3)
Govt. Senior Secondary School	2 (3)	263 (97)	25 (8)	72 (30)	108 (39)
Private Senior Secondary School	1 (0)	264 (100)	3 (1)	9 (4)	9 (3)
Govt. Arts and Science Degree College	0 (0)	265 (100)	5 (1)	27 (14)	167 (61)
Private Arts and Science Degree College	0 (0)	265 (100)	2 (0)	5 (2)	18 (6)
Govt. Engineering College	0 (0)	265 (100)	0 (0)	3 (1)	218 (84)
Private Engineering College	0 (0)	265 (100)	0 (0)	0 (0)	2 (1)
Govt. Medicine College	0 (0)	265 (100)	2 (0)	6 (2)	219 (83)
Private Medicine College	0 (0)	265 (100)	0 (0)	0 (0)	2 (1)
Govt. Management Institute	1 (0)	264 (100)	0 (0)	2 (1)	192 (75)
Private Management Institute	0 (0)	265 (100)	0 (0)	0 (0)	1 (0)
Govt. Polytechnic	0 (0)	265 (100)	1 (0)	1 (0)	232 (89)
Private Polytechnic	0 (0)	265 (100)	0 (0)	0 (0)	1 (0)
Govt. Vocational Training School/ITI	0 (0)	265 (100)	4 (1)	16 (8)	210 (80)
Private Vocational Training School/ITI	0 (0)	265 (100)	0 (0)	0 (0)	1 (0)
Govt. Non Formal Training Centre	0 (0)	265 (100)	8 (2)	15 (6)	120 (45)
Private Non Formal Training Centre	0 (0)	265 (100)	0 (0)	0 (0)	1 (0)
Govt. School For Disabled	0 (0)	265 (100)	2 (1)	2 (1)	141 (51)
Private School For Disabled	0 (0)	265 (100)	0 (0)	0 (0)	0 (0)
Government Others	0 (0)	265 (100)	0 (0)	0 (0)	7 (4)
Private Others	0 (0)	265 (100)	0 (0)	0 (0)	0 (0)

Note : Distance A : Less than 5 km; B : Between 5-10 km; C : 10+ km.; Source : Data Analysis is based on 2011 Census.

## DISCLAIMER

The Terms of Use and Disclaimer of Datanet India Private Limited (hereinafter referred to as "Datanet") for use of this analysis report of **Mauranipur Assembly Constituency (Mauranipur Vidhan Sabha)** :-

1. **Assembly Factbook™** is a Registered Trade Mark owned by Datanet.
2. All the maps are sketched and graphical representation only and have not been drawn to the scale and also not to represent the actual geographical area or boundary of the unit.
3. The data for the aforesaid analysis is based on authentic sources and has been culled from the various publications of Census, CSO and NSSO for district and block level data, various central and state government departments, Central & State Elections Commissions and the concerned Returning Officers' releases, Electoral Rolls, Election results and allied publications, internal assessment, surveys, estimates and analysis. Therefore, certain adjustment of data at micro level may have been done to arrive closer to the macro data.
4. Data have been provided on an "As Is" and "As AVAILABLE" basis
5. The colours shown in the maps or diagram and charts of a particular party, alliance or AC are indicative and do not represent them.
6. This publication which includes maps, sheets, graphs and data would be the property under copyright of Datanet only. The user may use these for its internal study, analysis and research purposes. It's public display, re-selling or any commercial uses by the user are not allowed.
7. Datanet has taken due care and caution in compilation and processing of data and allied information, but does not guarantee the accuracy, adequacy or completeness of any information/analysis and will be not responsible for any errors or omissions or for the results obtained from the use of such information/analysis.
8. All the contents for the publication have been culled from various authentic sources and Datanet reasonably believes such sources to be reliable, but does not make any representations, express or implied as to the accuracy or fitness of use of such information. The information or contents of the information/analysis do not constitute advice and should not be relied upon in making (or refraining from making) any decision. Any reliance placed upon the information provided by Datanet is the sole responsibility and strictly at the user's risk.
9. In no event will Datanet be liable for any damages (including, without limitation, damages for loss of business projects, or loss of profits) arising in contract, tort or otherwise from the use of or inability to use any of its contents, or from any action taken (or refrained from being taken) as a result of using the analysis or any of its contents. Datanet its directors, owners, editors, officials, employees, distributor and agents or any associate will not be liable for any errors in the information contained or any consequences arising from the use of the contents of the provided information/analysis.
10. If any provision of these terms and conditions is held invalid or illegal or unenforceable for any reason by any court of competent jurisdiction, such provision shall be severed and the remainder of provisions of the terms and conditions shall continue in full force and effect as if the Term of Use had been executed with the invalid, illegal or unenforceable provision eliminated.
11. If there are any discrepancies in the information provided, please bring it to attention of Datanet for suitable rectification measures.

**Buy Online This Complete Book At  
Datanet India eBooks Store**

[www.indiastatpublications.com](http://www.indiastatpublications.com)

or go directly at

[http://www.indiastatpublications.com/  
Assembly\\_factbook/Uttar Pradesh/Jhansi/ Mauranipur](http://www.indiastatpublications.com/Assembly_factbook/Uttar%20Pradesh/Jhansi/Mauranipur)



**i** **india**stat**elections**

ISBN : 978-93-5822-628-7



9 789358 226287