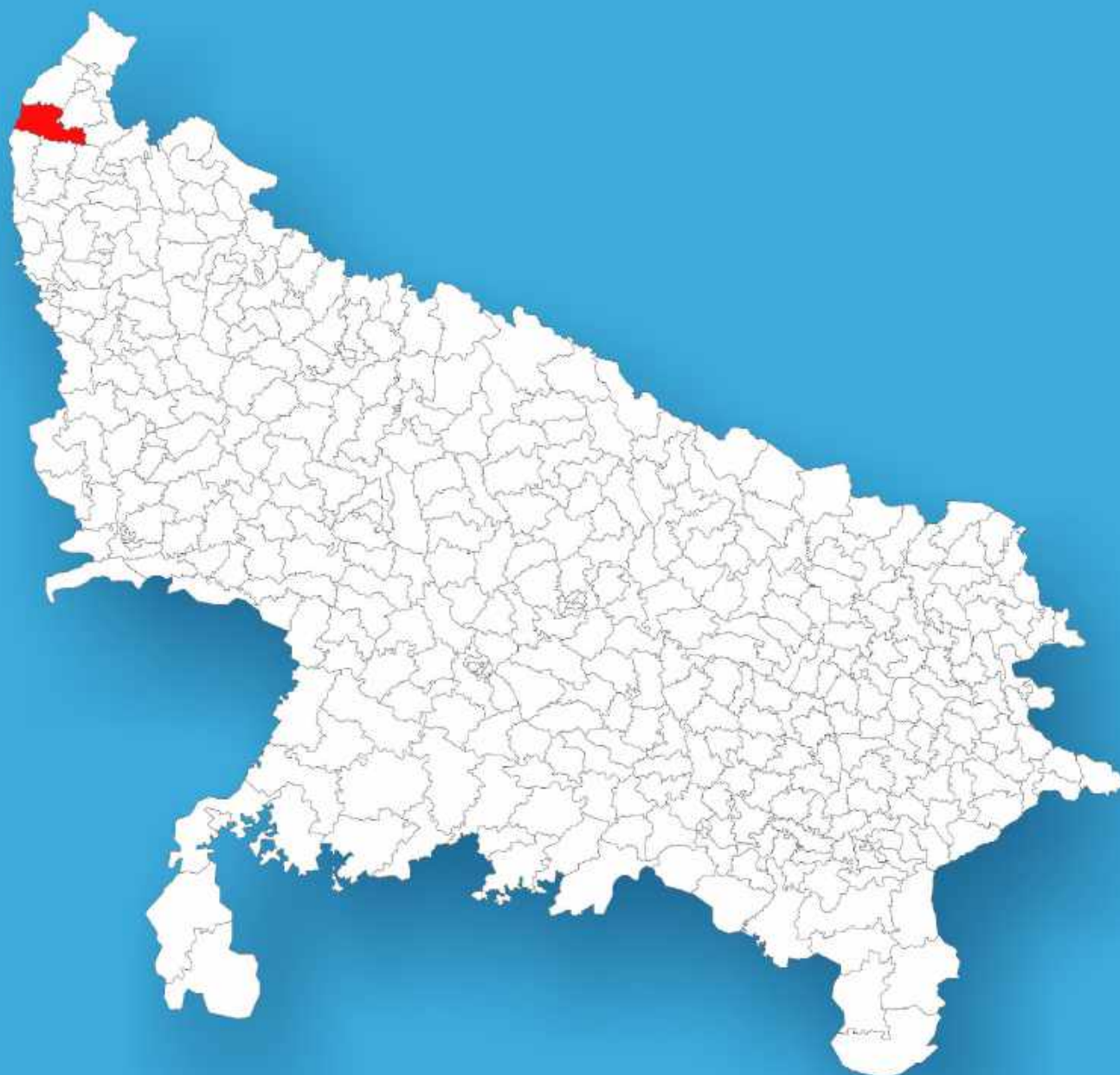




Uttar Pradesh

# Assembly Factbook™

Gangoh Assembly Constituency



Key Electoral Data of Gangoh  
Assembly Constituency (Vidhan Sabha)

Uttar Pradesh

# **Assembly Factbook™**

Gangoh Assembly Constituency



Gangoh Vidhan Sabha

**Editor & Director**

Dr. R.K. Thukral

**Research Editor**

Dr. Shafeeq Rahman

**Compiled, Researched and Published by  
Datanet India Pvt. Ltd.**

D-100, 1st Floor,

Okhla Industrial Area, Phase-I,

New Delhi- 110020.

Ph.: 91-11- 43580781-84

Email : support@indiastatpublications.com

Website : www.indiastatelections.com

**Online Book Store :**

www.indiastatpublications.com

**Report No. :** AFB/UP-007-0125

**ISBN :** 978-93-5905-200-7

**First Edition :** January, 2018

**Eighth Updated Edition :** January, 2025

**Price :** Rs.11500/-

US\$ 310

**© Datanet India Pvt. Ltd.**

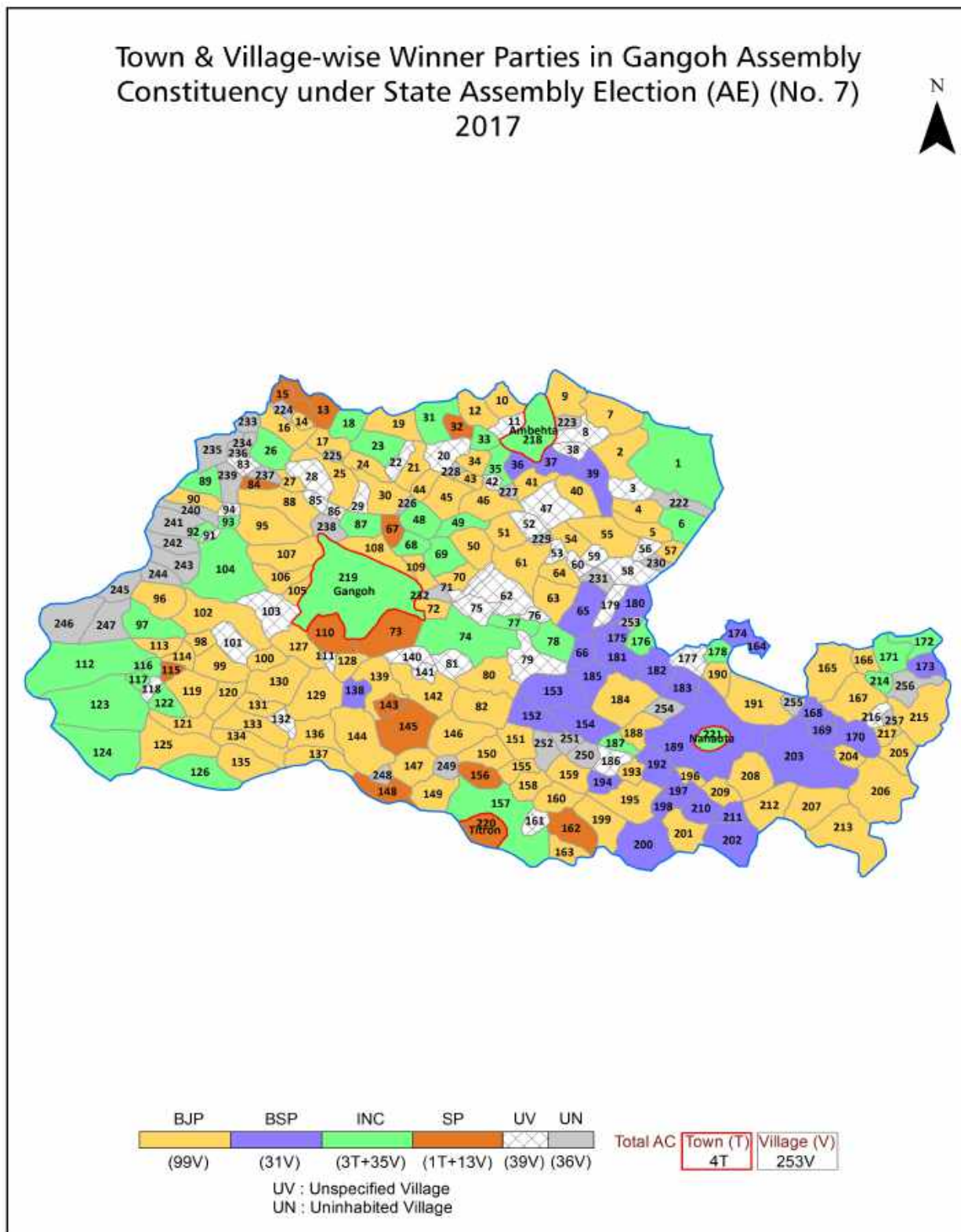
All rights reserved. No part of this book may be reproduced, stored in a retrieval system or transmitted in any form or by any means, mechanical photocopying, photographing, scanning, recording or otherwise without the prior written permission of the publisher. Please refer to Disclaimer at page no. 307 for the use of this publication.

Printed in India

No.	Particulars	Page No.
	<b>Introduction</b>	
1	Assembly Constituency - (Vidhan Sabha) at a Glance   Features of Assembly as per Delimitation Commission of India (2008)	1-2
	<b>Location and Political Maps</b>	
2	Location Map   Boundaries of Assembly Constituency - (Vidhan Sabha) in District   Boundaries of Assembly Constituency under Parliamentary Constituency - (Lok Sabha)   Town & Village-wise Winner Parties-2024, 2022, 2019, 2017, 2014, 2012 and 2009	3-11
	<b>Administrative Setup (2011)</b>	
3	District   Sub-district   Towns   Villages   Inhabited Villages   Uninhabited Villages   Village Panchayat   Intermediate Panchayat	12-23
	<b>Demographics (2011)</b>	
4	Population   Households   Rural/Urban Population   Towns and Villages by Population Size   Sex Ratio (Total & 0-6 Years)   Religious Population   Social Population   Literacy Rate	24-25
	<b>Electoral Features</b>	
5	Important Dates of Last Elections Held   Electors by Gender   Service Electors   Voters   Voters Turnout   Polling Stations & Average Number of Electors per Polling Station   Electors by Age Group   Present Elected Representatives	26-31
	<b>Historical Summary Election Results</b>	
6	Vote Share of Major Parties   Winning Margin (Number & Percentage)   Polarity of Parties   Summary Result of Assembly Segment of Parliamentary Election 2024, 2019, 2014 and 2009   Summary Result of Assembly Elections 2022, 2017 and 2012	32-40
	<b>Polling Station Level Election Results</b>	
7	Name and Number of Polling Station 2024, 2022, 2019, 2017, 2014, 2012 and 2009   Polling Station-wise Electors, Voters & Voters Turnout 2024, 2022, 2019, 2017, 2014, 2012 and 2009   Polling Station wise Elections Results 2024, 2022, 2019, 2017, 2014, 2012 and 2009	41-263
8	<b>Panchayat and Local Bodies Election Results</b> Panchayat Result 2015   Urban Local Bodies Result 2012	264-285
	<b>Share of Assembly Constituency</b>	
9	Share of Assembly Constituency - (Vidhan Sabha) in State, District and Parliamentary Constituency - (Lok Sabha)	286
	<b>Socio-Economic Amenities (2011)</b>	
10	Access to Administrative Units   Agricultural, Manufacturing and Industrial Commodities   Demographic Indicators   Education   Health & Manpower   Drinking Water Supply   Sanitation   Entertainment and Recreations Infrastructure   Power   Food Allocation Distribution and Marketing of Agriculture Commodities Infrastructure   Transport and Road Infrastructure   Communication   Banking and Financial Services   Land Use   Irrigation Source	288-302
11	<b>Abbreviation &amp; Sources</b>	303-306
12	<b>Disclaimer</b>	307



## Location & Political Map



## Administrative Setup

### List of Village Panchayat & Intermediate Panchayat (Block) Name - 2011

Village Name	Village Panchayat Name	Intermediate Panchayat Name
Abdalpur	Jhabiran	Nanauta
Abha	Abha	Nanauta
Akbarpur Mafi	Kalasi	Gangoh
Alampur	Alampur	Gangoh
Alipura	Chakwali	Gangoh
Ambehata Dehat	Ambehtari	Nakur
Ambehati	Ambehti	Nakur
Atepur	Kashipur	Nanauta
Aulra	Olara	Nanauta
Babibpur	Kadaul	Gangoh
Babupura	Baburam	Nanauta
Badhi Mazra	Badhi Majara	Gangoh
Baholpur	Babyala	Nakur
Baholpur	Thalela Fatehpur	Gangoh
Bai Kheri	Baikheri	Gangoh
Balal Kheri	Dhaiki	Gangoh
Balu	Balu	Gangoh
Bambyala	Babeyala	Nakur
Banda Heri	Banda Hedi	Gangoh
Bans Deva Aht.	Kuntha Khurd	Gangoh
Bans Deva Must.	Kunwa Khurd	Gangoh
Bansdevi	Basdevi	Gangoh
Barsa	Ladaura	Nanauta
Barsi	Barsi	Gangoh
Basi	Basi	Gangoh
Begi	Begi	Gangoh
Ber Kheri Musalman	Mahagi	Gangoh
Berkheri Hindu	Bahwasa	Gangoh
Bhabsa	Bhawasa	Gangoh

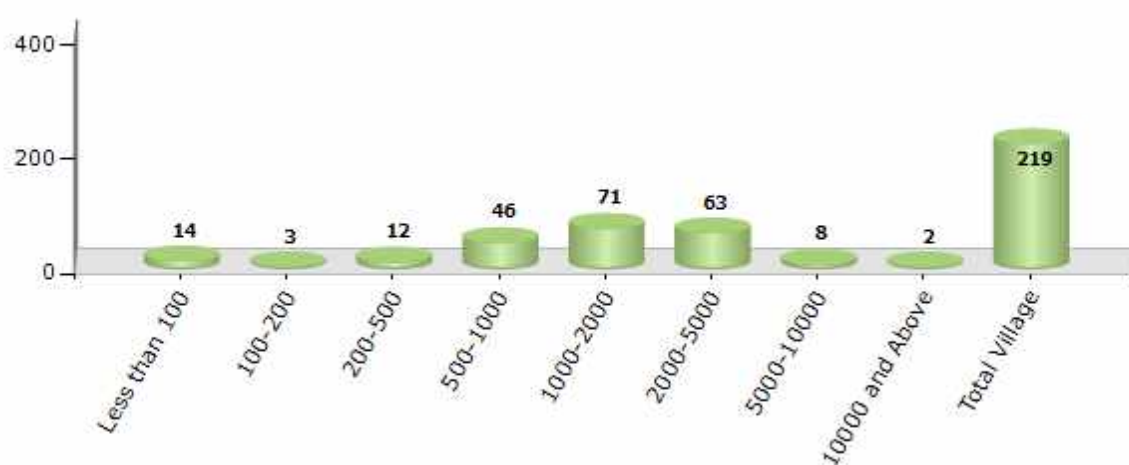
Contd....

## Demographics

### Number of Villages by Population Size - 2011

Less than 100	100-200	200-500	500-1000	1000-2000	2000-5000	5000-10000	10000 and Above	Total Village
14	3	12	46	71	63	8	2	219

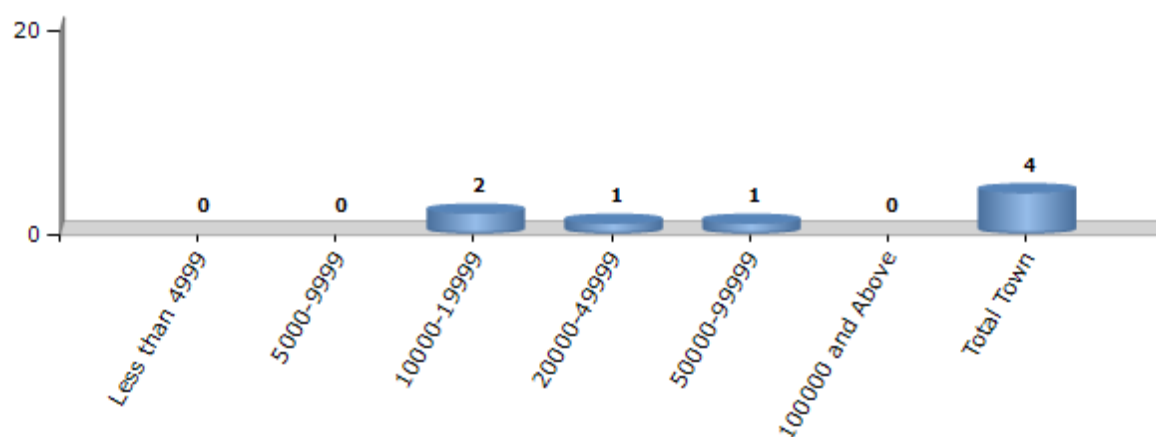
Number of Villages by Population Size - 2011



### Number of Towns by Population Size - 2011

Less than 4999	5000-9999	10000-19999	20000-49999	50000-99999	100000 and Above	Total Town
0	0	2	1	1	0	4

Number of Towns by Population Size - 2011

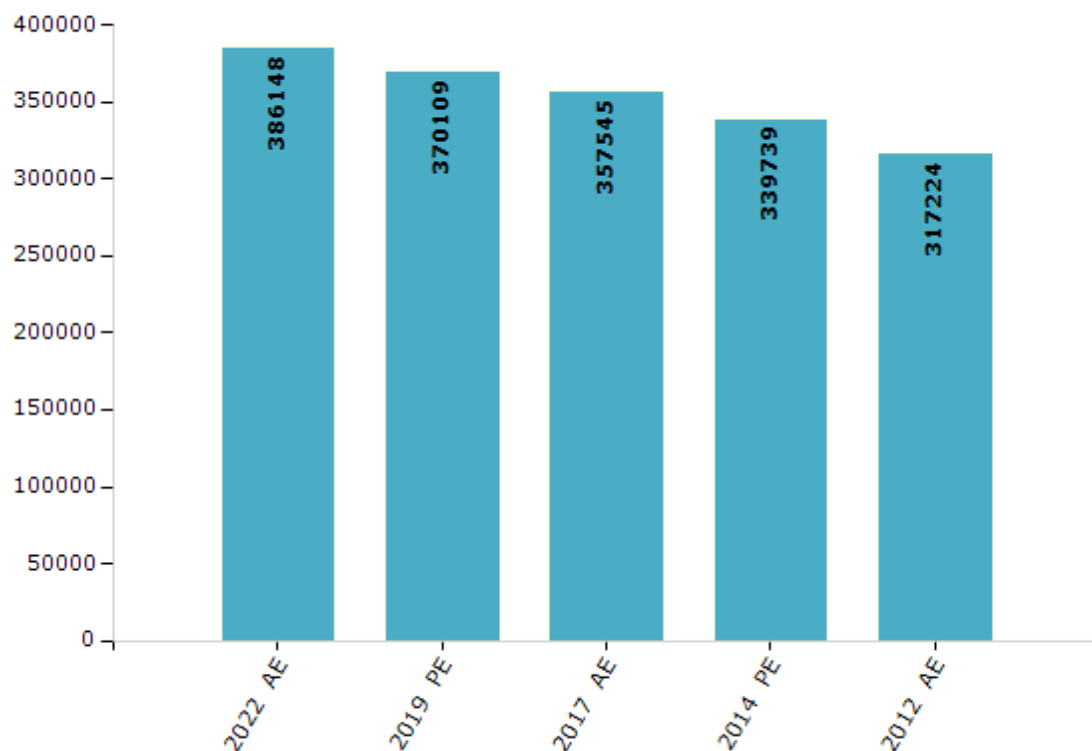


## Electoral Features

### Electors by Male & Female

Year	Male	Female	Others	Total	Year	Male	Female	Others	Total
2022 AE	204976	181155	17	386148	1991 AE	-	-	-	-
2019 PE	197884	172204	21	370109	1989 AE	-	-	-	-
2017 AE	192197	165338	10	357545	1985 AE	-	-	-	-
2014 PE	185558	154175	6	339739	1980 AE	-	-	-	-
2012 AE	174355	142869	0	317224	1977 AE	-	-	-	-
2009 PE	-	-	-	-	1974 AE	-	-	-	-
2007 AE	-	-	-	-	1969 AE	-	-	-	-
2004 PE	-	-	-	-	1967 AE	-	-	-	-
2002 AE	-	-	-	-	1962 AE	-	-	-	-
1999 PE	-	-	-	-	1957 AE	-	-	-	-
1996 AE	-	-	-	-	1952 AE	-	-	-	-
1993 AE	-	-	-	-					

Number of Electors



**Note :** AE : Assembly Election, PE : Assembly Segment of Parliamentary Election

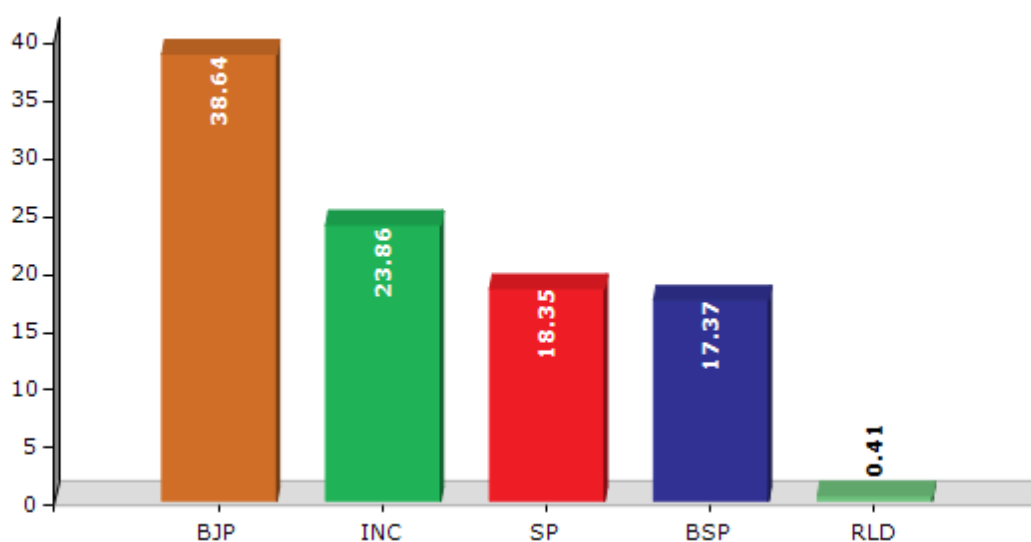


## Historical Summary Election Results

### Summary Result of Assembly Election - 2017

Candidate Name	Party	Votes	Votes %
Pradeep Kumar	BJP	99446	38.64
Nauman Masood	INC	61418	23.86
Inder Sain	SP	47219	18.35
Mahipal Singh Majra	BSP	44717	17.37
Rajnesh Chauhan	RLD	1054	0.41
Yatendera	IND	609	0.24
Satnam Singh	SARSAMP	579	0.22
Kawar Pal	IND	526	0.2
Vikas Kumar	IND	475	0.18
Sonu Verma	BHATARSP	364	0.14
	NOTA	971	0.38

Votes Percentage of Top Parties - 2017



## Polling Station Level Election Results

### Number and Name of Polling Stations (PS) (2022)

Number of Polling Stations	Name of Polling Stations	Number of Polling Stations	Name of Polling Stations
1	Prathmik Vidhyalay Kamra Number-1 Sarajpur Saiyyad	22	Prathmik Vidhyalay Kamra Number-1 Bishnot
2	Prathmik Vidhyalay Kamra Number-1 Kallarheri	23	Prathmik Vidhyalay Kamra Number-1 Halwana
3	Prathmik Vidhyalay Kamra Number-2 Kallarheri	24	Prathmik Vidhyalay Kamra Number-2 Halwana
4	Purv Madhyamik Vidhyalay Kamra Number-3 Sanoli	25	Prathmik Vidhyalay Kamra Number-1 Husainpur
5	Prathmik Vidhyalay Kamra Number-1 Bhogimazra	26	Prathmik Vidhyalay Kamra Number-1 Nagal Rajpoot
6	Ucch Prathmik Vidhyalay Kamra No-1 Bishanpur	27	Prathmik Vidhyalay Kamra Number-1 Tatarpur Khurd
7	Prathmik Vidhyalay Kamra No-1 Chausahaspur	28	Prathmik Vidhyalay Kamra Number -1 Rasulpur Urf Ballamazra
8	Prathmik Vidhyalay Kamra N0- 1 Thanvi	29	Prathmik Vidhyalay Kamra Number -2 Rasulpur Urf Ballamazra
9	Prathmik Vidhyalay Kamra Number- 1 Bisalhera	30	Prathmik Vidhyalay Uttari Bhag Kamra Number-1 Sukheri
10	Prathmik Vidhyalay Kamra Number-1 Shekhpura Urf Khospura	31	Prathmik Vidhyalay Uttari Bhag Kamra Number-2 Sukheri
11	Prathmik Vidhyalay Purvi Bhag Kamra Number-1 Shermau	32	Prathmik Vidhyalay Naya Bhawan Kamra Number-1 Buddhakhera
12	Prathmik Vidhyalay Kamra Number-1 Kothda	33	Prathmik Vidhyalay Naya Bhawan Kamra Number-2 Buddhakhera
13	Prathmik Vidhyalay Kamra Number-2 Kothda	34	Prathmik Vidhyalay Naya Bhawan Kamra Number-3 Buddhakhera
14	Prathmik Vidhyalay Purvi Bhag Kamra Number-1 Mohanpura	35	Prathmik Vidhyalay Kamra Number-1 Badhimazra
15	Prathmik Vidhyalay Paschimi Bhag Kamra Number-1 Mohanpura	36	Prathmik Vidhyalay Kamra Number-2 Badhimazra
16	Prathmik Vidhyalay Kamra Number-3 Mohanpura	37	Prathmik Vidhyalay Kamra Number-1 Budhanpur
17	Prathmik Vidhyalay Uttari Bhag Kamra Number-1 Kamhera	38	Prathmik Vidhyalay Kamra Number-2 Budhanpur
18	Prathmik Vidhyalay Dakshini Bhag Kamra Number-2 Kamhera	39	Junior High School Kamra Number-1 Khanpur Gurjar
19	Adarsh Kishan Mazdur Junior High School Kamra Number-1 Salarpura	40	Junior High School Kamra Number-2 Khanpur Gurjar
20	Adrash Kishan Mazdur Junior High School Kamra Number-2 Salarpura	41	Prathmik Vidhyalay Uattri Bhag Kamra Number-1 Khanpur Gujjer
21	Adarsh Kishan Mazdur Junior High School Kamra Number-3 Salarpura	42	Prathmik Vidhyalay Dakshini Bhag Kamra Number-2 Khanpur Gujjer

Contd....

## Polling Station Level Election Results

### Polling Station-wise Votes Secured by Overall Top Five Parties in Gangoh Assembly in Assembly Election (AE) under Kairana Parliamentary Constituency in Uttar Pradesh (2022)

Number of Polling Station	Winner - Kirat Singh (BJP)	Runner-up - Inder Sain (SP)	3rd - Noman Masood (BSP)	4th - Mausam Ali Rana (ASPKR)	5th - Ashok Kumar Saini (INC)	NOTA	Other	Total Votes Secured
36	298	433	130	0	8	1	4	874
37	31	501	67	1	4	1	1	606
38	24	503	96	1	4	0	1	629
39	33	461	208	5	1	1	1	710
40	31	246	184	4	4	3	0	472
41	47	406	115	2	3	1	1	575
42	113	374	77	1	2	1	4	572
43	87	389	210	1	1	0	3	691
44	78	251	270	8	2	0	1	610
45	49	439	213	1	2	2	0	706
46	49	394	272	2	1	1	1	720
47	20	515	79	1	1	1	0	617
48	586	143	69	0	3	0	1	802
49	575	137	9	1	2	0	2	726
50	450	247	77	0	2	1	2	779
51	263	163	185	2	1	1	1	616
52	433	135	2	1	5	2	2	580
53	372	119	23	7	1	0	2	524
54	428	137	17	0	3	1	0	586
55	409	122	31	1	1	0	0	564
56	25	509	144	1	2	0	1	682
57	26	564	54	0	4	0	0	648
58	54	373	19	0	2	1	0	449
59	45	465	25	1	1	1	3	541
60	89	645	83	0	1	0	0	818
61	287	96	275	17	8	4	4	691
62	352	208	15	1	4	0	1	581
63	226	150	171	3	0	0	1	551
64	75	545	100	1	0	1	0	722
65	87	177	120	1	0	0	2	387
66	40	364	77	0	0	0	2	483
67	1	327	129	0	0	0	0	457
68	6	435	89	0	2	0	0	532
69	173	458	90	1	1	2	4	729
70	91	341	78	1	6	2	3	522

Contd....

## Polling Station Level Election Results

**Winner, Runner-up and 3rd Party Position & Winning Margin According to Polling Stations in Gangoh Assembly in Assembly Election (AE) under Kairana Parliamentary Constituency in Uttar Pradesh (2022)**

Polling Station Number	Winner Party	Winner Votes (%)	Runner-up Party	Runner-up Votes (%)	Winning Margin Votes (%)	Third Party	Third Party Votes (%)	Other Votes (%)
71	SP	199 (52.65)	BJP	150 (39.68)	49 (12.97)	BSP	28 (7.41)	1 (0.26)
72	BJP	212 (35.93)	BSP	196 (33.22)	16 (2.71)	SP	140 (23.73)	42 (7.12)
73	BJP	293 (47.56)	SP	256 (41.56)	37 (6)	BSP	65 (10.55)	2 (0.32)
74	SP	556 (79.32)	BSP	113 (16.12)	443 (63.2)	BJP	27 (3.85)	5 (0.71)
75	SP	274 (54.91)	BJP	150 (30.06)	124 (24.85)	BSP	73 (14.63)	2 (0.4)
76	SP	405 (59.91)	BJP	132 (19.53)	273 (40.38)	BSP	132 (19.53)	7 (1.04)
77	SP	240 (45.89)	BSP	143 (27.34)	97 (18.55)	BJP	135 (25.81)	5 (0.96)
78	SP	391 (55.86)	BSP	167 (23.86)	224 (32)	BJP	137 (19.57)	5 (0.71)
79	SP	249 (45.86)	BJP	147 (27.07)	102 (18.79)	BSP	143 (26.34)	4 (0.74)
80	BJP	340 (73.12)	SP	118 (25.38)	222 (47.74)	BSP	3 (0.65)	4 (0.86)
81	SP	280 (50.45)	BSP	158 (28.47)	122 (21.98)	BJP	92 (16.58)	25 (4.5)
82	BJP	170 (39.81)	BSP	167 (39.11)	3 (0.7)	SP	81 (18.97)	9 (2.11)
83	BJP	442 (76.74)	SP	127 (22.05)	315 (54.69)	BSP	2 (0.35)	5 (0.87)
84	BJP	556 (77.87)	SP	140 (19.61)	416 (58.26)	BSP	12 (1.68)	6 (0.84)
85	BJP	369 (53.79)	SP	250 (36.44)	119 (17.35)	BSP	60 (8.75)	7 (1.02)
86	BSP	220 (55)	BJP	116 (29)	104 (26)	SP	32 (8)	32 (8)
87	BJP	536 (78.71)	SP	136 (19.97)	400 (58.74)	BSP	3 (0.44)	6 (0.88)
88	BJP	205 (47.34)	BSP	126 (29.1)	79 (18.24)	SP	70 (16.17)	32 (7.39)
89	BSP	299 (52.18)	BJP	243 (42.41)	56 (9.77)	SP	21 (3.66)	10 (1.75)
90	BJP	446 (77.43)	SP	83 (14.41)	363 (63.02)	BSP	40 (6.94)	7 (1.22)
91	BJP	455 (80.25)	BSP	46 (8.11)	409 (72.14)	SP	41 (7.23)	25 (4.41)
92	BJP	160 (40.2)	BSP	120 (30.15)	40 (10.05)	SP	91 (22.86)	27 (6.78)
93	BJP	471 (53.64)	BSP	282 (32.12)	189 (21.52)	SP	114 (12.98)	11 (1.25)
94	BSP	259 (40.98)	BJP	230 (36.39)	29 (4.59)	SP	118 (18.67)	25 (3.96)
95	BSP	260 (52.85)	BJP	168 (34.15)	92 (18.7)	SP	60 (12.2)	4 (0.81)
96	BJP	263 (51.37)	SP	163 (31.84)	100 (19.53)	BSP	80 (15.63)	6 (1.17)
97	BJP	271 (42.54)	SP	244 (38.3)	27 (4.24)	BSP	110 (17.27)	12 (1.88)
98	SP	399 (57.91)	BJP	184 (26.71)	215 (31.2)	BSP	97 (14.08)	9 (1.31)
99	BSP	403 (48.38)	BJP	377 (45.26)	26 (3.12)	SP	29 (3.48)	24 (2.88)
100	BSP	320 (71.59)	SP	89 (19.91)	231 (51.68)	BJP	27 (6.04)	11 (2.46)
101	BSP	279 (38.32)	BJP	272 (37.36)	7 (0.96)	SP	171 (23.49)	6 (0.82)
102	BSP	245 (34.9)	SP	242 (34.47)	3 (0.43)	BJP	204 (29.06)	11 (1.57)
103	SP	371 (52.03)	BSP	182 (25.53)	189 (26.5)	BJP	152 (21.32)	8 (1.12)
104	BSP	542 (67.41)	BJP	192 (23.88)	350 (43.53)	SP	56 (6.97)	14 (1.74)
105	BSP	250 (45.21)	SP	247 (44.67)	3 (0.54)	BJP	43 (7.78)	13 (2.35)

Contd....

## Socio-Economic Amenities - Rural

### Access to Education Facilities

Particulars	Number of Villages (% of Population)				
	Available	Not Available	If Not Available (Distance of Nearest Facility)		
			A	B	C
Govt. Primary School	102 (66)	115 (34)	11 (2)	3 (1)	0 (0)
Private Primary School	88 (69)	129 (31)	7 (1)	3 (0)	0 (0)
Govt. Middle School	63 (39)	154 (61)	54 (19)	15 (4)	2 (1)
Private Middle School	11 (9)	206 (91)	11 (2)	7 (2)	0 (0)
Govt. Secondary School	7 (5)	210 (95)	61 (25)	50 (23)	6 (2)
Private Secondary School	5 (6)	212 (94)	31 (13)	16 (5)	2 (2)
Govt. Senior Secondary School	3 (3)	214 (97)	64 (29)	59 (28)	9 (3)
Private Senior Secondary School	2 (4)	215 (96)	20 (7)	28 (11)	5 (3)
Govt. Arts and Science Degree College	1 (1)	216 (99)	26 (10)	51 (26)	23 (11)
Private Arts and Science Degree College	0 (0)	217 (100)	19 (9)	39 (17)	11 (5)
Govt. Engineering College	0 (0)	217 (100)	9 (4)	29 (17)	38 (17)
Private Engineering College	0 (0)	217 (100)	14 (8)	50 (22)	31 (16)
Govt. Medicine College	0 (0)	217 (100)	3 (2)	17 (9)	52 (24)
Private Medicine College	0 (0)	217 (100)	11 (5)	39 (17)	27 (9)
Govt. Management Institute	0 (0)	217 (100)	5 (2)	9 (5)	47 (24)
Private Management Institute	0 (0)	217 (100)	8 (4)	36 (14)	28 (13)
Govt. Polytechnic	0 (0)	217 (100)	1 (0)	16 (8)	54 (27)
Private Polytechnic	0 (0)	217 (100)	10 (7)	39 (16)	27 (9)
Govt. Vocational Training School/ITI	0 (0)	217 (100)	6 (2)	11 (9)	63 (30)
Private Vocational Training School/ITI	0 (0)	217 (100)	11 (5)	42 (15)	27 (12)
Govt. Non Formal Training Centre	2 (1)	215 (99)	6 (3)	17 (10)	53 (24)
Private Non Formal Training Centre	0 (0)	217 (100)	5 (3)	19 (6)	10 (4)
Govt. School For Disabled	0 (0)	217 (100)	3 (2)	4 (1)	55 (26)
Private School For Disabled	0 (0)	217 (100)	2 (1)	6 (2)	10 (3)
Government Others	0 (0)	217 (100)	1 (1)	4 (1)	16 (11)
Private Others	0 (0)	217 (100)	2 (1)	3 (1)	3 (1)

Note : Distance A : Less than 5 km; B : Between 5-10 km; C : 10+ km.; Source : Data Analysis is based on 2011 Census.

## DISCLAIMER

The Terms of Use and Disclaimer of Datanet India Private Limited (hereinafter referred to as "Datanet") for use of this analysis report of **Gangoh Assembly Constituency (Gangoh Vidhan Sabha)** :-

1. **Assembly Factbook™** is a Registered Trade Mark owned by Datanet.
2. All the maps are sketched and graphical representation only and have not been drawn to the scale and also not to represent the actual geographical area or boundary of the unit.
3. The data for the aforesaid analysis is based on authentic sources and has been culled from the various publications of Census, CSO and NSSO for district and block level data, various central and state government departments, Central & State Elections Commissions and the concerned Returning Officers' releases, Electoral Rolls, Election results and allied publications, internal assessment, surveys, estimates and analysis. Therefore, certain adjustment of data at micro level may have been done to arrive closer to the macro data.
4. Data have been provided on an "As Is" and "As AVAILABLE" basis
5. The colours shown in the maps or diagram and charts of a particular party, alliance or AC are indicative and do not represent them.
6. This publication which includes maps, sheets, graphs and data would be the property under copyright of Datanet only. The user may use these for its internal study, analysis and research purposes. It's public display, re-selling or any commercial uses by the user are not allowed.
7. Datanet has taken due care and caution in compilation and processing of data and allied information, but does not guarantee the accuracy, adequacy or completeness of any information/analysis and will be not responsible for any errors or omissions or for the results obtained from the use of such information/analysis.
8. All the contents for the publication have been culled from various authentic sources and Datanet reasonably believes such sources to be reliable, but does not make any representations, express or implied as to the accuracy or fitness of use of such information. The information or contents of the information/analysis do not constitute advice and should not be relied upon in making (or refraining from making) any decision. Any reliance placed upon the information provided by Datanet is the sole responsibility and strictly at the user's risk.
9. In no event will Datanet be liable for any damages (including, without limitation, damages for loss of business projects, or loss of profits) arising in contract, tort or otherwise from the use of or inability to use any of its contents, or from any action taken (or refrained from being taken) as a result of using the analysis or any of its contents. Datanet its directors, owners, editors, officials, employees, distributor and agents or any associate will not be liable for any errors in the information contained or any consequences arising from the use of the contents of the provided information/analysis.
10. If any provision of these terms and conditions is held invalid or illegal or unenforceable for any reason by any court of competent jurisdiction, such provision shall be severed and the remainder of provisions of the terms and conditions shall continue in full force and effect as if the Term of Use had been executed with the invalid, illegal or unenforceable provision eliminated.
11. If there are any discrepancies in the information provided, please bring it to attention of Datanet for suitable rectification measures.



**Buy Online This Complete Book At**  
**Datanet India eBooks Store**

[www.indiastatpublications.com](http://www.indiastatpublications.com)

or go directly at

[http://www.indiastatpublications.com/  
Assembly\\_factbook/Uttar Pradesh/Kairana/ Gangoh](http://www.indiastatpublications.com/Assembly_factbook/Uttar%20Pradesh/Kairana/Gangoh)

 **indiastat**elections

ISBN : 978-93-5905-200-7



9 789359 052007