



Uttar Pradesh

Assembly Factbook™

Kairana Assembly Constituency



Key Electoral Data of Kairana
Assembly Constituency (Vidhan Sabha)

Uttar Pradesh

Assembly Factbook™

Kairana Assembly Constituency



Kairana Vidhan Sabha

Editor & Director

Dr. R.K. Thukral

Research Editor

Dr. Shafeeq Rahman

**Compiled, Researched and Published by
Datanet India Pvt. Ltd.**

D-100, 1st Floor,

Okhla Industrial Area, Phase-I,

New Delhi- 110020.

Ph.: 91-11- 43580781-84

Email : support@indiastatpublications.com

Website : www.indiastatelections.com

Online Book Store :

www.indiastatpublications.com

Report No. : AFB/UP-008-0125

ISBN : 978-93-5905-821-4

First Edition : January, 2018

Eighth Updated Edition : January, 2025

Price : Rs.11500/-

US\$ 310

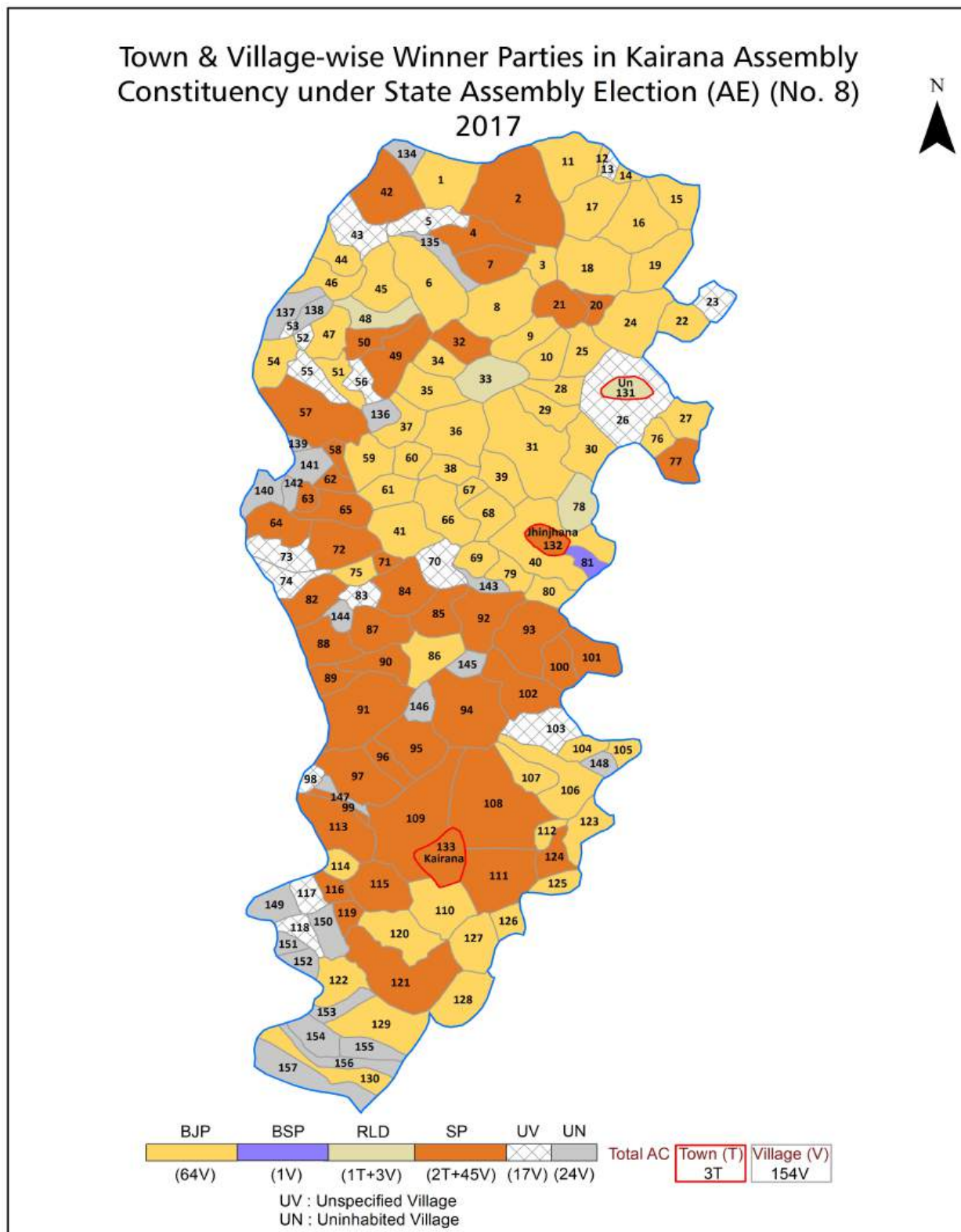
© Datanet India Pvt. Ltd.

All rights reserved. No part of this book may be reproduced, stored in a retrieval system or transmitted in any form or by any means, mechanical photocopying, photographing, scanning, recording or otherwise without the prior written permission of the publisher. Please refer to Disclaimer at page no. 276 for the use of this publication.

Printed in India

No.	Particulars	Page No.
	Introduction	
1	Assembly Constituency - (Vidhan Sabha) at a Glance Features of Assembly as per Delimitation Commission of India (2008)	1-2
	Location and Political Maps	
2	Location Map Boundaries of Assembly Constituency - (Vidhan Sabha) in District Boundaries of Assembly Constituency under Parliamentary Constituency - (Lok Sabha) Town & Village-wise Winner Parties-2024, 2022, 2019, 2017, 2014, 2012 and 2009	3-11
	Administrative Setup (2011)	
3	District Sub-district Towns Villages Inhabited Villages Uninhabited Villages Village Panchayat Intermediate Panchayat	12-19
	Demographics (2011)	
4	Population Households Rural/Urban Population Towns and Villages by Population Size Sex Ratio (Total & 0-6 Years) Religious Population Social Population Literacy Rate	20-21
	Electoral Features	
5	Important Dates of Last Elections Held Electors by Gender Service Electors Voters Voters Turnout Polling Stations & Average Number of Electors per Polling Station Electors by Age Group Present Elected Representatives	22-27
	Historical Summary Election Results	
6	Vote Share of Major Parties Winning Margin (Number & Percentage) Polarity of Parties Summary Result of Assembly Segment of Parliamentary Election 2024, 2019, 2014, 2009, 2004 and 1999 Summary Result of Assembly Elections 2022, 2017, 2012, 2007, 2002, 1996, 1993, 1991, 1989, 1985, 1980, 1977, 1974, 1969, 1967, 1962, 1957 and 1952	28-55
	Polling Station Level Election Results	
7	Name and Number of Polling Station 2024, 2022, 2019, 2017, 2014, 2012 and 2009 Polling Station-wise Electors, Voters & Voters Turnout 2024, 2022, 2019, 2017, 2014, 2012 and 2009 Polling Station wise Elections Results 2024, 2022, 2019, 2017, 2014, 2012 and 2009	56-239
8	Panchayat and Local Bodies Election Results Panchayat Result 2015 Urban Local Bodies Result 2012	240-254
	Share of Assembly Constituency	
9	Share of Assembly Constituency - (Vidhan Sabha) in State, District and Parliamentary Constituency - (Lok Sabha)	255
	Socio-Economic Amenities (2011)	
10	Access to Administrative Units Agricultural, Manufacturing and Industrial Commodities Demographic Indicators Education Health & Manpower Drinking Water Supply Sanitation Entertainment and Recreations Infrastructure Power Food Allocation Distribution and Marketing of Agriculture Commodities Infrastructure Transport and Road Infrastructure Communication Banking and Financial Services Land Use Irrigation Source	257-271
11	Abbreviation & Sources	272-275
12	Disclaimer	276

Location & Political Map



Administrative Setup

List of Village Panchayat & Intermediate Panchayat (Block) Name - 2011

Village Name	Village Panchayat Name	Intermediate Panchayat Name
Akaberpur Sunehti	Akabarpur Sunehti	Kairana
Alauddinpur	Patni Pratappur	Un
Alipura	Jijaula	Un
Allipur	Alipur	Kairana
Ambehta Rindan	Ambehta Rindan	Un
Asharafpur	Jaikpura	Un
Azizpur	Kala Mazera	Un
Badhu Pura	Goagwan	Kairana
Bajheri	Bajheri	Un
Balehda	Dokpura	Un
Ballamazra	Balla Mazera	Un
Bamnoli	Shekhupura	Kairana
Baraala Kukarheri	Barala Coocker Hedi	Kairana
Barnabi	Barnabi	Kairana
Basera Non Allvvial	Basera Non	Kairana
Basi	Basi Chudhiyari	Un
Bedkheri	Bedkheri	Un
Behda	Bhameri Shahpur	Un
Benra	Benra	Kairana
Bhameri Shahpur	Bhameri Shahpur	Un
Bhari	Bhari	Un
Bhatti Mazra	Udpur	Un
Bhogi Mazra	Toda	Un
Bhura	Bhura	Kairana
Bibipur Hatiya	Bibipur Hatiya	Kairana
Bibipur Jalalabad	Bibipur Jalalabad	Un
Bidauli	Bidauli	Un
Bina Mazra	-	Un
Buchcha Kheri	Buchcha Kheri	Kairana

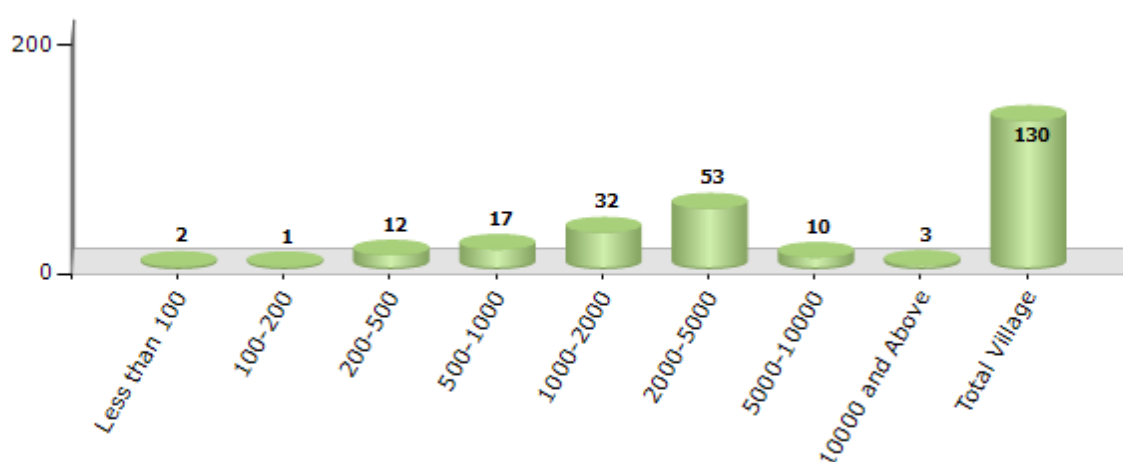
Contd....

Demographics

Number of Villages by Population Size - 2011

Less than 100	100-200	200-500	500-1000	1000-2000	2000-5000	5000-10000	10000 and Above	Total Village
2	1	12	17	32	53	10	3	130

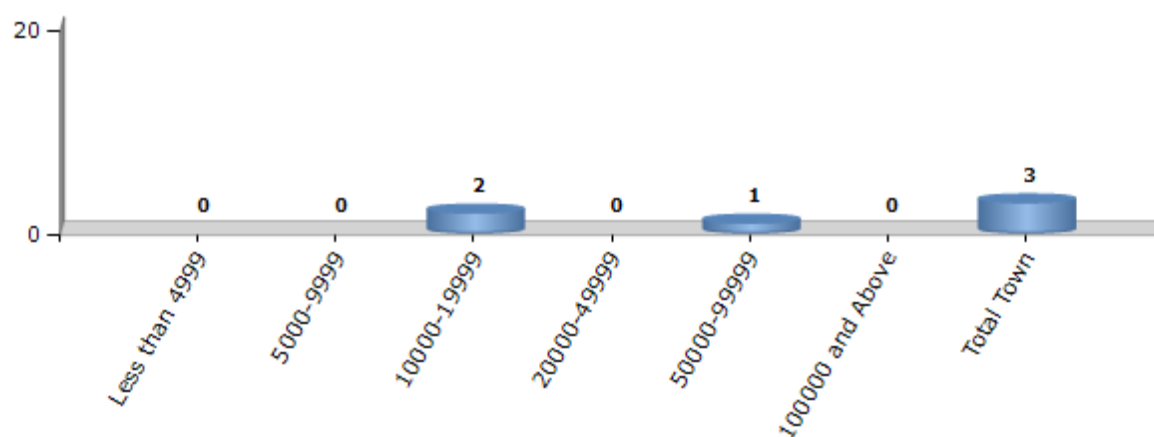
Number of Villages by Population Size - 2011



Number of Towns by Population Size - 2011

Less than 4999	5000-9999	10000-19999	20000-49999	50000-99999	100000 and Above	Total Town
0	0	2	0	1	0	3

Number of Towns by Population Size - 2011



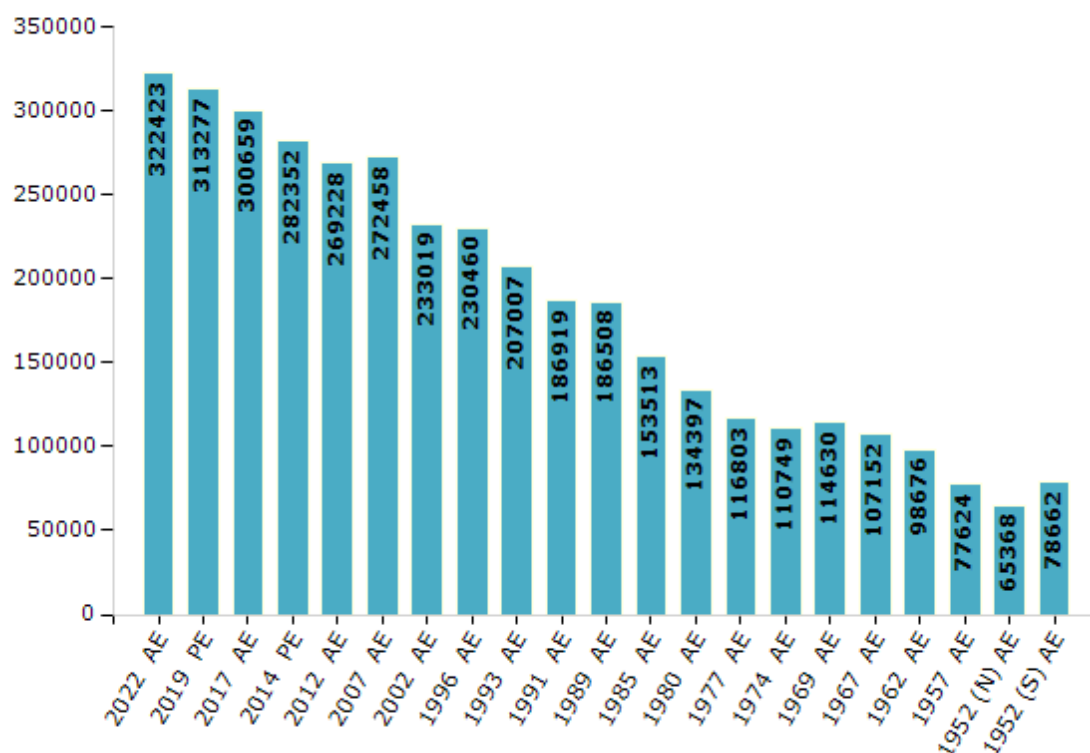
Electoral Features

Electors by Male & Female

Year	Male	Female	Others	Total
2022 AE	173201	149201	21	322423
2019 PE	169456	143812	9	313277
2017 AE	163915	136739	5	300659
2014 PE	156077	126266	9	282352
2012 AE	149306	119919	3	269228
2009 PE	-	-	-	-
2007 AE	148761	123697	-	272458
2004 PE	-	-	-	-
2002 AE	128131	104888	-	233019
1999 PE	-	-	-	-
1996 AE	138282	92178	-	230460
1993 AE	115330	91677	-	207007

Year	Male	Female	Others	Total
1991 AE	112165	74754	-	186919
1989 AE	111925	74583	-	186508
1985 AE	84820	68693	-	153513
1980 AE	73188	61209	-	134397
1977 AE	63463	53340	-	116803
1974 AE	58819	51930	-	110749
1969 AE	64352	50278	-	114630
1967 AE	-	-	-	107152
1962 AE	-	-	-	98676
1957 AE	-	-	-	77624
1952 (N) AE	-	-	-	65368
1952 (S) AE	-	-	-	78662

Number of Electors



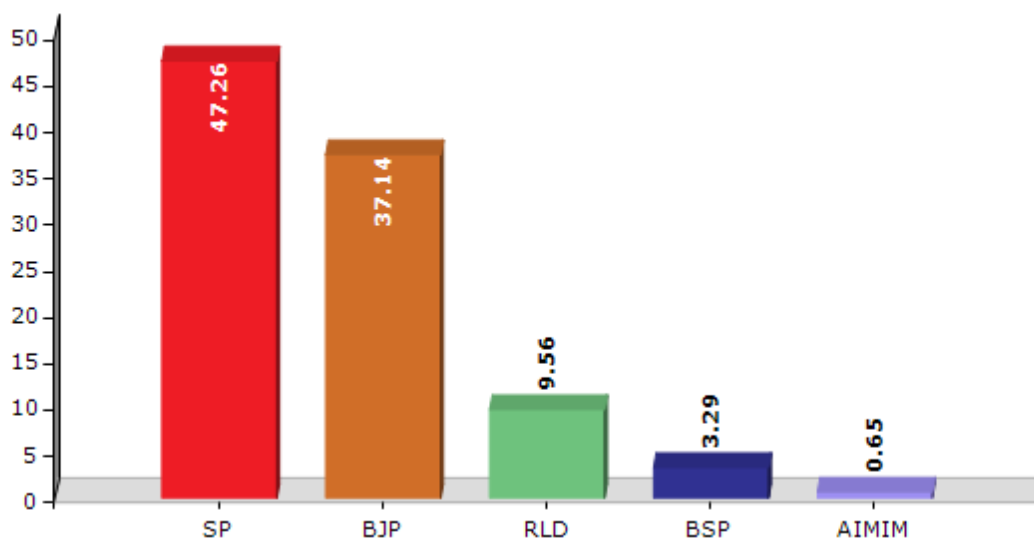
Note : AE : Assembly Election, PE : Assembly Segment of Parliamentary Election, (N) : Kairana North, (S) : Kairana South

Historical Summary Election Results

Summary Result of Assembly Election - 2017

Candidate Name	Party	Votes	Votes %
Nahid Hasan	SP	98830	47.26
Mriganka Singh	BJP	77668	37.14
Anil Kumar	RLD	19992	9.56
Diwakar Deshwal	BSP	6888	3.29
Maseehulla	AIMIM	1365	0.65
Sarfaraj Khan	LD	1127	0.54
Sethpal	IND	623	0.3
Dharmveer	IND	545	0.26
Vinod Kumar	IND	496	0.24
Sahendra Pal	BAVAP	290	0.14
Sandeep	BMUP	250	0.12
	NOTA	1060	0.51

Votes Percentage of Top Parties - 2017



Polling Station Level Election Results

Number and Name of Polling Stations (PS) (2022)

Number of Polling Stations	Name of Polling Stations	Number of Polling Stations	Name of Polling Stations
1	Primary Pathshala Room NO. 1 Bhadi	22	Prathamik Vidhalay Room No 1 Khodsama
2	Primary Pathshala Room NO. 2 Bhadi	23	Prathamik Vidhalay Room No 2 Khodsama
3	Madhyamik Vidyalaya Salhapur	24	Prathamik Vidyalay Sakauti
4	Jai Bharat Kisan Uchhtar Madhyamik Vidyalaya Room No 1 Chausana	25	Primary School Nai Nangla
5	Jai Bharat Kisan Uchhtar Madhyamik Vidyalaya Room No 2 Chausana	26	Prathamik Vidhalay Kamalpur
6	Jai Bharat Kisan Uchhtar Madhyamik Vidyalaya Room No 3 Chausana	27	Prathamik Vidyalay Gujjarpur
7	Jai Bharat Kisan Uchhtar Madhyamik Vidyalaya Room No 4 Chausana	28	Prathamik Vidhalay Room No 1 Azizpur
8	Jai Bharat Kisan Uchhtar Madhyamik Vidyalaya Room No 5 Chausana	29	Prathamik Vidhalay Room No 2 Azizpur
9	Prathamik Pathshala Room No 1 Chousana	30	Primary School Room No 1 Udpur
10	Prathamik Pathshala Room No 2 Chousana	31	Primary School Room No 2 Udpur
11	Prathamik Pathshala Room No 3 Chousana	32	Primary School Manglora
12	Prathamik Vidyalay Extra Class Room Laxmipura Majra Chausana	33	Prathamik Vidyalay Room No 1 Ulhani
13	Prathamik Vidyalay Extra Class Room Pathanpura Majra Chausana	34	Prathamik Vidyalay Room No 2 Ulhani
14	Islamiya School Naya Bhawan Jijaula Room Nu 1	35	Prathamik Vidyalay Binna Majra
15	Islamiya School Naya Bhawan Jijaula Room No 2	36	Prathamik Vidyalay Maachrauli
16	Islamiya School Naya Bhawan Jijaula Room No 3	37	Prathamik Vidyalay Maachrauli
17	Primary Vidyalay Room NO. 1 Balla Majra	38	Prathamik Patashala Bhogimajra
18	Primary Vidyalay Room NO. 2 Balla Majra	39	Prathamik Vidyalay Room No 1 Aamvali Majra Yahiyapur
19	Prathamik Vidyalay No 1 Room No 1 Toda	40	Prathamik Vidyalay Room No 2 Aamvali Majra Yahiyapur
20	Prathamik Vidyalay No 1 Room No 2 Toda	41	Prathamik Vidyalay Room No 1 Khanpur Kalan Majra Yahiyapur
21	Prathamik Vidyalay No 1 Room No 3 Toda	42	Prathamik Vidyalay Room No 2 Khanpur Kalan Majra Yahiyapur

Contd....

Polling Station Level Election Results

Polling Station-wise Votes Secured by Overall Top Five Parties in Kairana Assembly in Assembly Election (AE) under Kairana Parliamentary Constituency in Uttar Pradesh (2022)

Number of Polling Station	Winner - Nahid Hasan (SP)	Runner-up - Mriganka Singh (BJP)	3rd - Rajendera (BSP)	4th - Akhlak (INC)	5th - Sethpal (IND)	NOTA	Other	Total Votes Secured
36	198	269	2	4	0	1	2	476
37	300	152	5	3	0	1	2	463
38	43	506	2	7	1	1	4	564
39	179	362	3	4	4	3	6	561
40	186	318	3	4	1	0	0	512
41	61	404	4	0	0	1	0	470
42	25	398	0	1	1	0	0	425
43	435	312	2	1	2	2	1	755
44	307	372	4	4	0	3	3	693
45	235	372	2	0	3	0	3	615
46	220	318	0	1	0	2	0	541
47	44	538	0	1	0	2	1	586
48	106	433	2	0	1	0	3	545
49	37	426	3	1	1	0	1	469
50	548	63	2	3	1	0	2	619
51	532	14	2	3	0	0	2	553
52	24	446	2	0	1	1	2	476
53	6	525	1	0	0	0	0	532
54	28	451	2	1	1	0	5	488
55	21	436	2	0	1	1	1	462
56	384	229	0	2	0	0	2	617
57	115	456	53	1	0	2	8	635
58	44	418	2	1	1	0	3	469
59	68	355	1	0	4	1	3	432
60	27	342	0	0	2	0	2	373
61	132	185	249	3	0	0	6	575
62	17	644	23	0	7	6	6	703
63	265	479	2	1	1	5	4	757
64	279	401	4	9	0	1	4	698
65	553	10	1	24	1	2	3	594
66	361	251	4	13	1	1	4	635
67	280	377	3	4	2	1	6	673
68	339	474	6	14	3	2	6	844
69	343	442	0	28	1	3	4	821
70	681	123	0	15	1	2	5	827

Contd....

Polling Station Level Election Results

Winner, Runner-up and 3rd Party Position & Winning Margin According to Polling Stations in Kairana Assembly in Assembly Election (AE) under Kairana Parliamentary Constituency in Uttar Pradesh (2022)

Polling Station Number	Winner Party	Winner Votes (%)	Runner-up Party	Runner-up Votes (%)	Winning Margin Votes (%)	Third Party	Third Party Votes (%)	Other Votes (%)
71	SP	606 (89.12)	BJP	45 (6.62)	561 (82.5)	INC	17 (2.5)	12 (1.76)
72	SP	583 (96.05)	INC	13 (2.14)	570 (93.91)	BJP	8 (1.32)	3 (0.49)
73	SP	403 (57.49)	BJP	284 (40.51)	119 (16.98)	INC	4 (0.57)	10 (1.43)
74	BJP	729 (88.79)	SP	72 (8.77)	657 (80.02)	INC	4 (0.49)	16 (1.95)
75	SP	581 (83.6)	BJP	95 (13.67)	486 (69.93)	INC	12 (1.73)	7 (1.01)
76	SP	412 (71.9)	BJP	146 (25.48)	266 (46.42)	INC	11 (1.92)	4 (0.7)
77	SP	219 (48.67)	BJP	218 (48.44)	1 (0.23)	INC	6 (1.33)	7 (1.56)
78	SP	197 (50.51)	BJP	136 (34.87)	61 (15.64)	BSP	49 (12.56)	8 (2.05)
79	BJP	446 (60.76)	SP	270 (36.78)	176 (23.98)	INC	5 (0.68)	13 (1.77)
80	BJP	409 (67.05)	SP	191 (31.31)	218 (35.74)	BSP	2 (0.33)	8 (1.31)
81	BJP	554 (67.48)	SP	248 (30.21)	306 (37.27)	BSP	7 (0.85)	12 (1.46)
82	BJP	587 (76.63)	SP	153 (19.97)	434 (56.66)	BSP	9 (1.17)	17 (2.22)
83	SP	415 (71.31)	BJP	155 (26.63)	260 (44.68)	BSP	8 (1.37)	4 (0.69)
84	BJP	379 (65.57)	SP	176 (30.45)	203 (35.12)	AAP	5 (0.87)	18 (3.11)
85	BJP	477 (82.53)	SP	83 (14.36)	394 (68.17)	IND (S)	4 (0.69)	14 (2.42)
86	BJP	263 (80.43)	SP	63 (19.27)	200 (61.16)	AAP	1 (0.31)	0 (0)
87	BJP	485 (69.88)	SP	194 (27.95)	291 (41.93)	BSP	4 (0.58)	11 (1.59)
88	BJP	565 (83.21)	SP	98 (14.43)	467 (68.78)	IND (S)	7 (1.03)	9 (1.33)
89	BJP	511 (82.95)	SP	92 (14.94)	419 (68.01)	IND (S)	6 (0.97)	7 (1.14)
90	SP	678 (93.13)	BJP	29 (3.98)	649 (89.15)	INC	12 (1.65)	9 (1.24)
91	SP	567 (82.41)	BJP	107 (15.55)	460 (66.86)	INC	10 (1.45)	4 (0.58)
92	BJP	764 (95.62)	SP	16 (2)	748 (93.62)	INC	5 (0.63)	14 (1.75)
93	BJP	702 (96.69)	SP	16 (2.2)	686 (94.49)	IND (S)	2 (0.28)	6 (0.83)
94	BJP	529 (91.68)	SP	42 (7.28)	487 (84.4)	BSP	3 (0.52)	3 (0.52)
95	BJP	432 (85.71)	SP	60 (11.9)	372 (73.81)	BSP	7 (1.39)	5 (0.99)
96	BJP	452 (78.61)	SP	110 (19.13)	342 (59.48)	INC	3 (0.52)	10 (1.74)
97	BJP	346 (74.57)	SP	104 (22.41)	242 (52.16)	BSP	5 (1.08)	9 (1.94)
98	BJP	547 (88.94)	SP	40 (6.5)	507 (82.44)	BSP	15 (2.44)	13 (2.11)
99	BJP	501 (79.27)	SP	112 (17.72)	389 (61.55)	INC	13 (2.06)	6 (0.95)
100	BJP	485 (84.49)	SP	81 (14.11)	404 (70.38)	BSP	3 (0.52)	5 (0.87)
101	BJP	735 (92.45)	SP	40 (5.03)	695 (87.42)	BSP	6 (0.75)	14 (1.76)
102	BJP	324 (56.64)	SP	243 (42.48)	81 (14.16)	BSP	1 (0.17)	4 (0.7)
103	SP	317 (73.04)	BJP	107 (24.65)	210 (48.39)	INC	4 (0.92)	6 (1.38)
104	BJP	391 (80.79)	SP	78 (16.12)	313 (64.67)	BSP	7 (1.45)	8 (1.65)
105	BJP	590 (94.55)	SP	19 (3.04)	571 (91.51)	IND (S)	7 (1.12)	8 (1.28)

Contd....

Socio-Economic Amenities - Rural

Access to Education Facilities

Particulars	Number of Villages (% of Population)				
	Available	Not Available	If Not Available (Distance of Nearest Facility)		
			A	B	C
Govt. Primary School	120 (98)	10 (2)	3 (0)	0 (0)	0 (0)
Private Primary School	82 (86)	48 (14)	1 (0)	0 (0)	0 (0)
Govt. Middle School	73 (74)	57 (26)	18 (8)	9 (6)	1 (1)
Private Middle School	22 (25)	108 (75)	10 (4)	3 (1)	2 (1)
Govt. Secondary School	11 (13)	119 (87)	20 (17)	28 (22)	12 (7)
Private Secondary School	8 (11)	122 (89)	14 (6)	20 (15)	8 (3)
Govt. Senior Secondary School	7 (7)	123 (93)	21 (17)	37 (26)	18 (10)
Private Senior Secondary School	4 (6)	126 (94)	10 (7)	14 (12)	10 (4)
Govt. Arts and Science Degree College	1 (0)	129 (100)	8 (7)	17 (20)	23 (12)
Private Arts and Science Degree College	3 (4)	127 (96)	4 (4)	19 (11)	38 (24)
Govt. Engineering College	0 (0)	130 (100)	1 (0)	4 (8)	1 (1)
Private Engineering College	5 (8)	125 (92)	9 (7)	35 (29)	62 (39)
Govt. Medicine College	1 (2)	129 (98)	1 (1)	11 (8)	18 (20)
Private Medicine College	0 (0)	130 (100)	1 (2)	3 (3)	58 (37)
Govt. Management Institute	1 (0)	129 (100)	0 (0)	1 (1)	4 (3)
Private Management Institute	3 (5)	127 (95)	5 (3)	26 (22)	70 (51)
Govt. Polytechnic	1 (0)	129 (100)	0 (0)	6 (6)	63 (50)
Private Polytechnic	2 (4)	128 (96)	0 (0)	6 (6)	42 (27)
Govt. Vocational Training School/ITI	0 (0)	130 (100)	0 (0)	3 (3)	21 (16)
Private Vocational Training School/ITI	2 (5)	128 (95)	4 (4)	16 (16)	61 (40)
Govt. Non Formal Training Centre	1 (1)	129 (99)	0 (0)	9 (9)	10 (7)
Private Non Formal Training Centre	0 (0)	130 (100)	3 (4)	8 (11)	20 (12)
Govt. School For Disabled	0 (0)	130 (100)	0 (0)	4 (4)	12 (9)
Private School For Disabled	0 (0)	130 (100)	0 (0)	2 (2)	10 (5)
Government Others	0 (0)	130 (100)	0 (0)	0 (0)	0 (0)
Private Others	0 (0)	130 (100)	0 (0)	0 (0)	0 (0)

Note : Distance A : Less than 5 km; B : Between 5-10 km; C : 10+ km.; Source : Data Analysis is based on 2011 Census.

DISCLAIMER

The Terms of Use and Disclaimer of Datanet India Private Limited (hereinafter referred to as "Datanet") for use of this analysis report of **Kairana Assembly Constituency (Kairana Vidhan Sabha)** :-

1. **Assembly Factbook™** is a Registered Trade Mark owned by Datanet.
2. All the maps are sketched and graphical representation only and have not been drawn to the scale and also not to represent the actual geographical area or boundary of the unit.
3. The data for the aforesaid analysis is based on authentic sources and has been culled from the various publications of Census, CSO and NSSO for district and block level data, various central and state government departments, Central & State Elections Commissions and the concerned Returning Officers' releases, Electoral Rolls, Election results and allied publications, internal assessment, surveys, estimates and analysis. Therefore, certain adjustment of data at micro level may have been done to arrive closer to the macro data.
4. Data have been provided on an "As Is" and "As AVAILABLE" basis
5. The colours shown in the maps or diagram and charts of a particular party, alliance or AC are indicative and do not represent them.
6. This publication which includes maps, sheets, graphs and data would be the property under copyright of Datanet only. The user may use these for its internal study, analysis and research purposes. It's public display, re-selling or any commercial uses by the user are not allowed.
7. Datanet has taken due care and caution in compilation and processing of data and allied information, but does not guarantee the accuracy, adequacy or completeness of any information/analysis and will be not responsible for any errors or omissions or for the results obtained from the use of such information/analysis.
8. All the contents for the publication have been culled from various authentic sources and Datanet reasonably believes such sources to be reliable, but does not make any representations, express or implied as to the accuracy or fitness of use of such information. The information or contents of the information/analysis do not constitute advice and should not be relied upon in making (or refraining from making) any decision. Any reliance placed upon the information provided by Datanet is the sole responsibility and strictly at the user's risk.
9. In no event will Datanet be liable for any damages (including, without limitation, damages for loss of business projects, or loss of profits) arising in contract, tort or otherwise from the use of or inability to use any of its contents, or from any action taken (or refrained from being taken) as a result of using the analysis or any of its contents. Datanet its directors, owners, editors, officials, employees, distributor and agents or any associate will not be liable for any errors in the information contained or any consequences arising from the use of the contents of the provided information/analysis.
10. If any provision of these terms and conditions is held invalid or illegal or unenforceable for any reason by any court of competent jurisdiction, such provision shall be severed and the remainder of provisions of the terms and conditions shall continue in full force and effect as if the Term of Use had been executed with the invalid, illegal or unenforceable provision eliminated.
11. If there are any discrepancies in the information provided, please bring it to attention of Datanet for suitable rectification measures.

Buy Online This Complete Book At
Indiastat Publication Book Store

www.indiastatpublications.com

or go directly at

[http://www.indiastatpublications.com/
Assembly_factbook/Uttar Pradesh/Kairana/ Kairana](http://www.indiastatpublications.com/Assembly_factbook/Uttar%20Pradesh/Kairana/Kairana)



i indiastat**elections**

ISBN : 978-93-5905-821-4



9 789359 058214