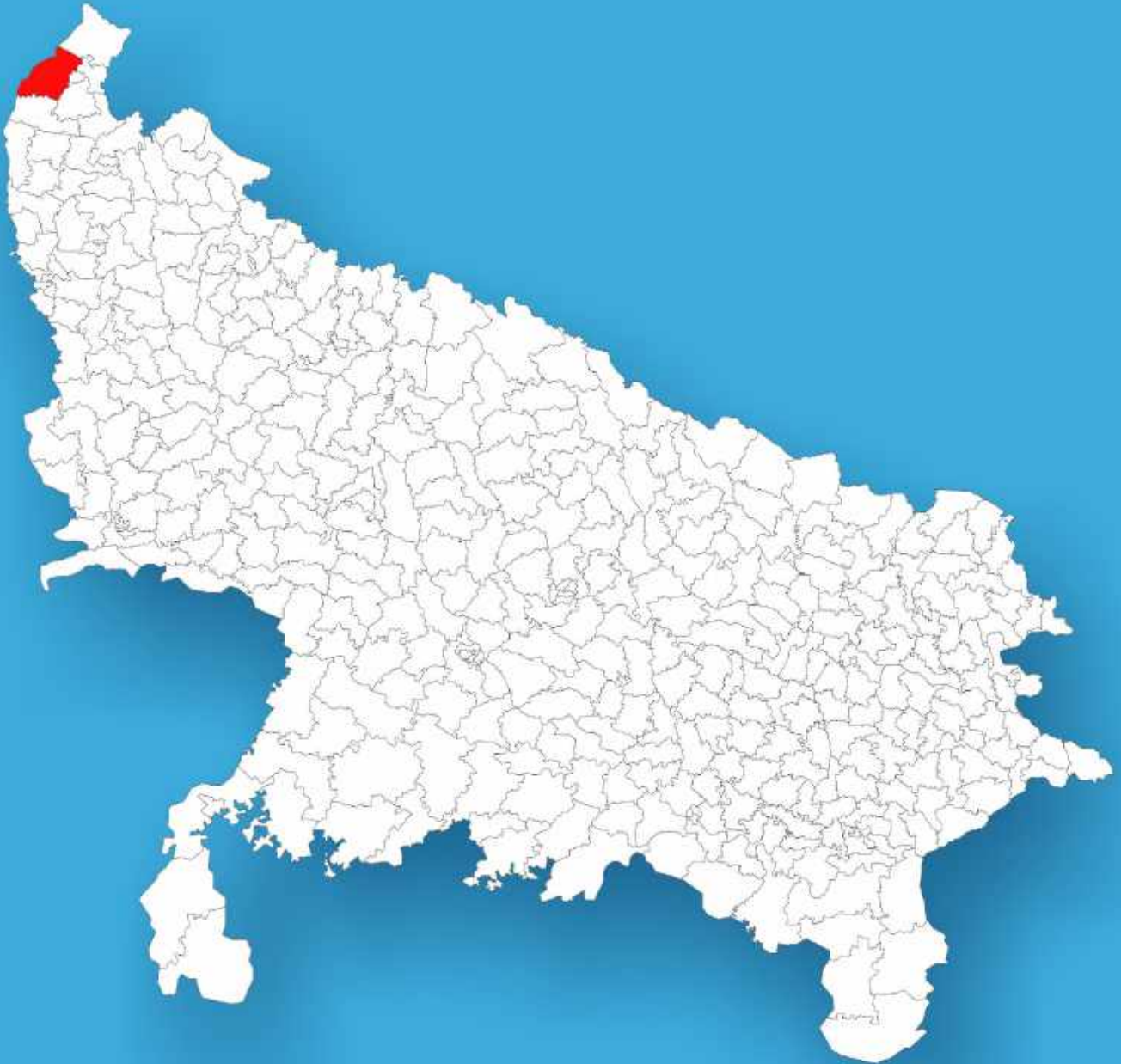




Uttar Pradesh

Assembly Factbook™

Nakur Assembly Constituency



Key Electoral Data of Nakur
Assembly Constituency (Vidhan Sabha)

Uttar Pradesh
Assembly FactbookTM
Nakur Assembly Constituency



Nakur Vidhan Sabha

Editor & Director

Dr. R.K. Thukral

Research Editor

Dr. Shafeeq Rahman

**Compiled, Researched and Published by
Datanet India Pvt. Ltd.**

D-100, 1st Floor,

Okhla Industrial Area, Phase-I,

New Delhi- 110020.

Ph.: 91-11- 43580781-84

Email : support@indiastatpublications.com

Website : www.indiastatelections.com

Online Book Store :

www.indiastatpublications.com

Report No. : AFB/UP-002-0125

ISBN : 978-93-5905-170-3

First Edition : January, 2018

Eighth Updated Edition : January, 2025

Price : Rs.11500/-

US\$ 310

© Datanet India Pvt. Ltd.

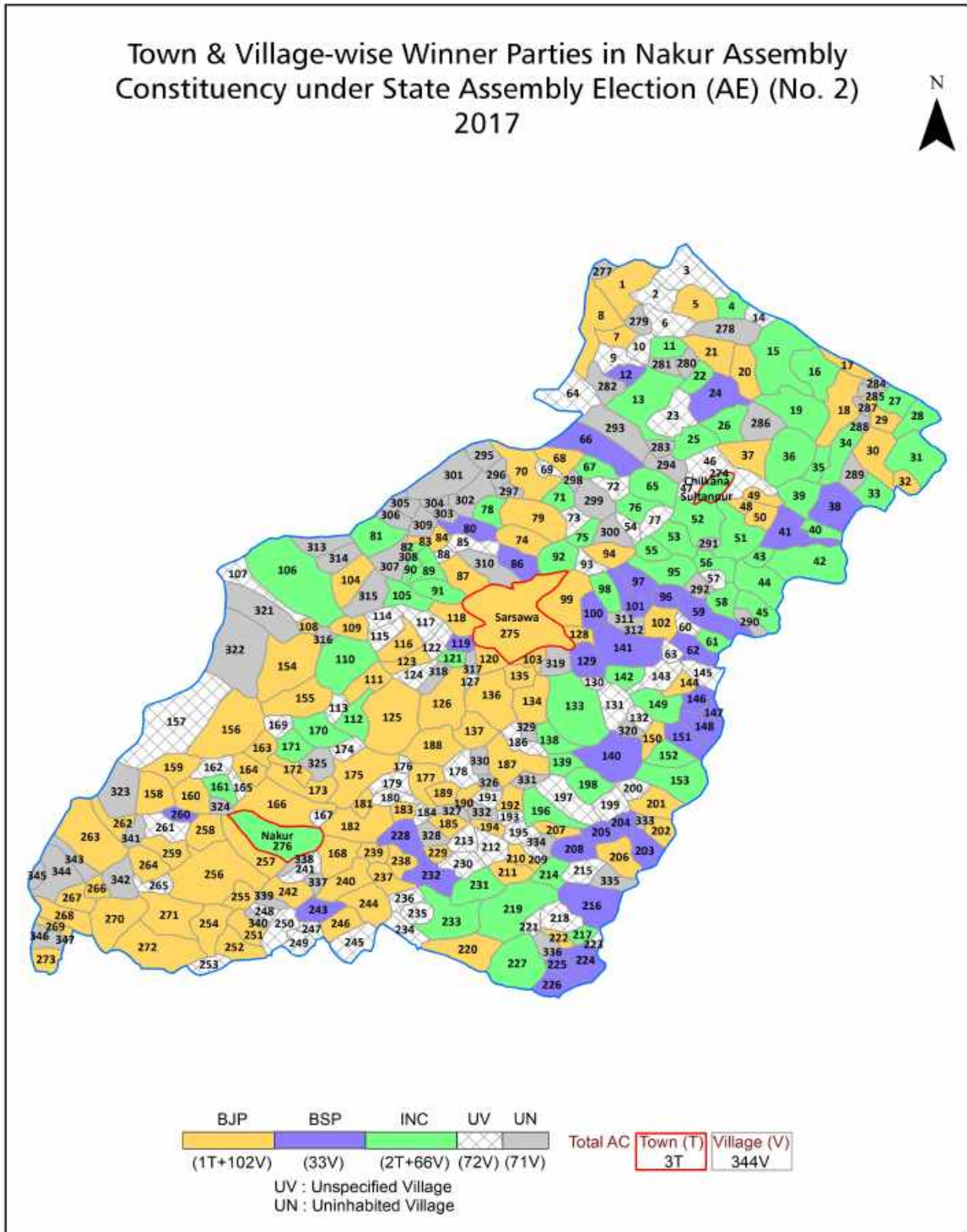
All rights reserved. No part of this book may be reproduced, stored in a retrieval system or transmitted in any form or by any means, mechanical photocopying, photographing, scanning, recording or otherwise without the prior written permission of the publisher. Please refer to Disclaimer at page no. 318 for the use of this publication.

Printed in India

Contents

No.	Particulars	Page No.
	Introduction	
1	Assembly Constituency - (Vidhan Sabha) at a Glance Features of Assembly as per Delimitation Commission of India (2008)	1-2
	Location and Political Maps	
2	Location Map Boundaries of Assembly Constituency - (Vidhan Sabha) in District Boundaries of Assembly Constituency under Parliamentary Constituency - (Lok Sabha) Town & Village-wise Winner Parties-2024, 2022, 2019, 2017, 2014, 2012 and 2009	3-11
	Administrative Setup (2011)	
3	District Sub-district Towns Villages Inhabited Villages Uninhabited Villages Village Panchayat Intermediate Panchayat	12-26
	Demographics (2011)	
4	Population Households Rural/Urban Population Towns and Villages by Population Size Sex Ratio (Total & 0-6 Years) Religious Population Social Population Literacy Rate	27-28
	Electoral Features	
5	Important Dates of Last Elections Held Electors by Gender Service Electors Voters Voters Turnout Polling Stations & Average Number of Electors per Polling Station Electors by Age Group Present Elected Representatives	29-34
	Historical Summary Election Results	
6	Vote Share of Major Parties Winning Margin (Number & Percentage) Polarity of Parties Summary Result of Assembly Segment of Parliamentary Election 2024, 2019, 2014, 2009, 2004 and 1999 Summary Result of Assembly Elections 2022, 2017, 2012, 2007, 2002, 1996, 1993, 1991, 1989, 1985, 1980, 1977, 1974, 1969, 1967, 1962, 1957 and 1952	35-60
	Polling Station Level Election Results	
7	Name and Number of Polling Station 2024, 2022, 2019, 2017, 2014, 2012 and 2009 Polling Station-wise Electors, Voters & Voters Turnout 2024, 2022, 2019, 2017, 2014, 2012 and 2009 Polling Station wise Elections Results 2024, 2022, 2019, 2017, 2014, 2012 and 2009	61-277
	Panchayat and Local Bodies Election Results	
8	Panchayat Result 2015 Urban Local Bodies Result 2012	278-296
	Share of Assembly Constituency	
9	Share of Assembly Constituency - (Vidhan Sabha) in State, District and Parliamentary Constituency - (Lok Sabha)	297
	Socio-Economic Amenities (2011)	
10	Access to Administrative Units Agricultural, Manufacturing and Industrial Commodities Demographic Indicators Education Health & Manpower Drinking Water Supply Sanitation Entertainment and Recreations Infrastructure Power Food Allocation Distribution and Marketing of Agriculture Commodities Infrastructure Transport and Road Infrastructure Communication Banking and Financial Services Land Use Irrigation Source	299-313
11	Abbreviation & Sources	314-317
12	Disclaimer	318

Location & Political Map



Administrative Setup

List of Village Panchayat & Intermediate Panchayat (Block) Name - 2011

Village Name	Village Panchayat Name	Intermediate Panchayat Name
Abarakpur	Khari Khas	Nakur
Abdullapur	Abdulapur	Sarsawan
Abdullapur	Matpura	Sarsawan
Aghyana	Aghyana	Nakur
Agwan Khera	Agwan Khera	Sarsawan
Ahari	Abdulpur	Sarsawan
Ahmadpur Brahman	Bhalfura	Sarsawan
Ahmadpur Sadat	Bhudera	Sarsawan
Alahnpur Aht.	Alhanpur	Sarsawan
Alipura	Bargaon	Sarsawan
Alipura	Alipura	Sarsawan
Allahanpur Must.	Alhanpur	Sarsawan
Amarpur	Bahadurpur	Nakur
Asadpur	Asadpur	Sarsawan
Asra Kheri	Asra Kheri	Nakur
Aurangzebpur	Ghat Khera	Sarsawan
Badhi Must.	Bhaghi	Nakur
Bahadarpur	Bahadurpur	Nakur
Bahadra	Ravanpur Buzurg	Sarsawan
Bahlolpur	Bahlolpur	Sarsawan
Bahrampura	Jalalpura	Nakur
Bakar Mazra	Bakar Majra	Nakur
Bakaranka	Harda Kheri	Sarsawan
Bandu Kheri	Bandukheri	Nakur
Banghni	Dumjehari	Sarsawan
Bargaon	Bargaon	Sarsawan
Bartha Kayasth	Bartha Kayasth	Sarsawan
Beedpur	Beedfar	Sarsawan
Ber Kheri	Shekhpur	Sarsawan

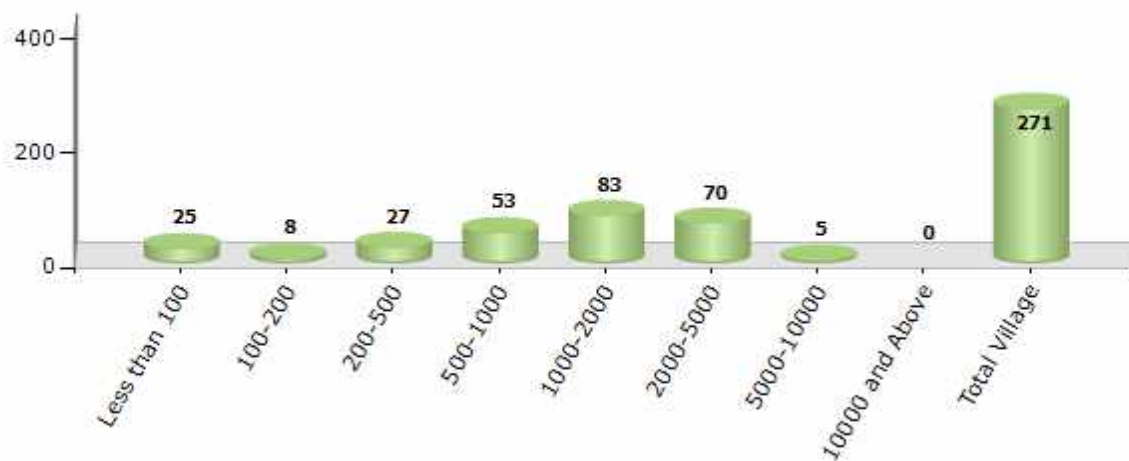
Contd....

Demographics

Number of Villages by Population Size - 2011

Less than 100	100-200	200-500	500-1000	1000-2000	2000-5000	5000-10000	10000 and Above	Total Village
25	8	27	53	83	70	5	0	271

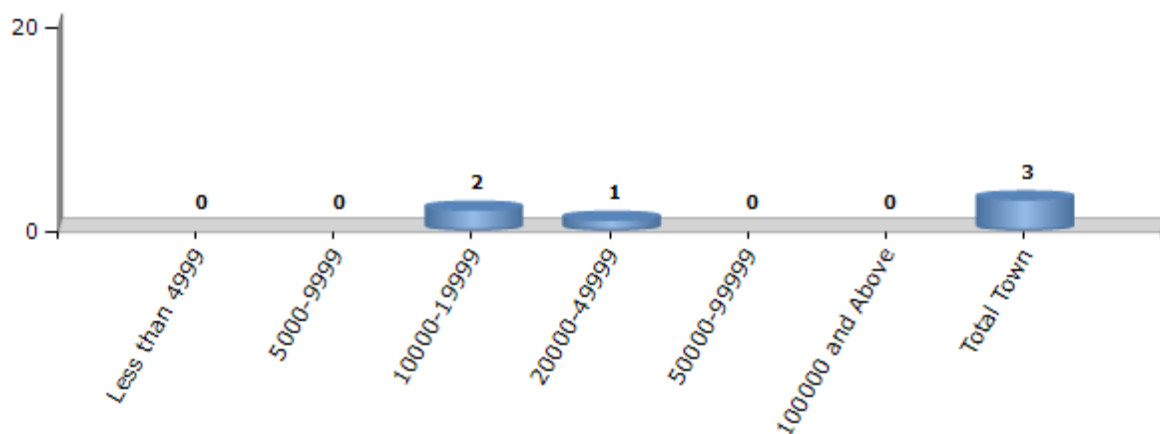
Number of Villages by Population Size - 2011



Number of Towns by Population Size - 2011

Less than 4999	5000-9999	10000-19999	20000-49999	50000-99999	100000 and Above	Total Town
0	0	2	1	0	0	3

Number of Towns by Population Size - 2011



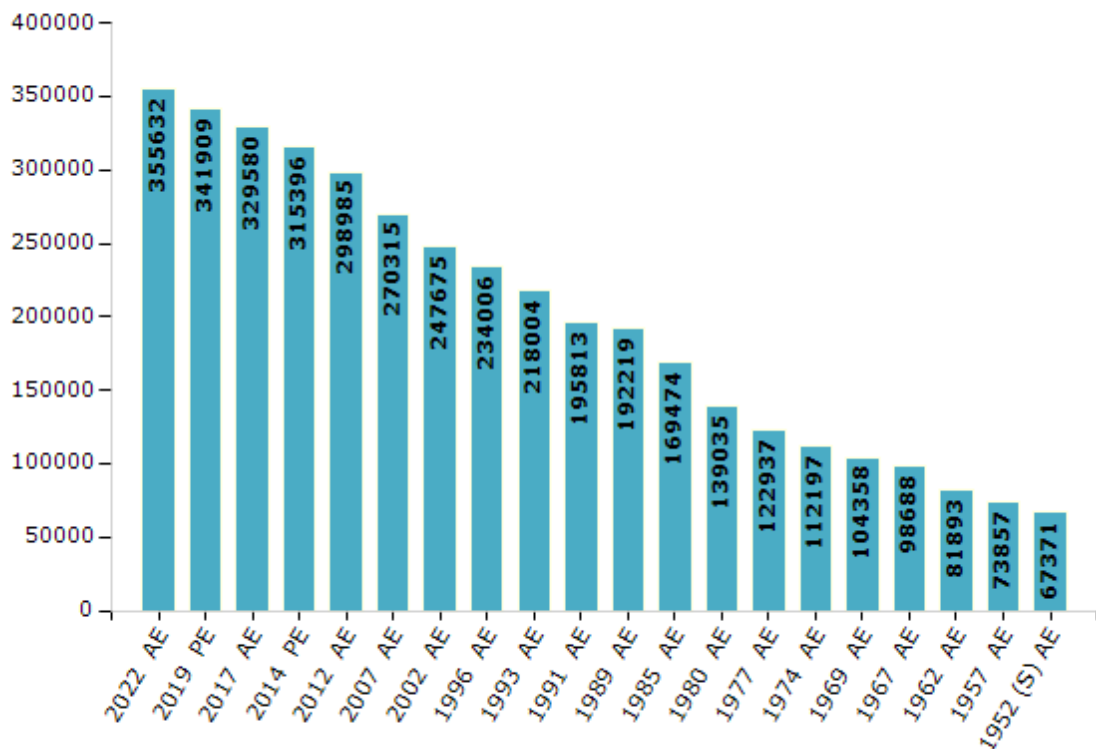
Electoral Features

Electors by Male & Female

Year	Male	Female	Others	Total
2022 AE	187449	168176	7	355632
2019 PE	181386	160513	10	341909
2017 AE	175728	153845	7	329580
2014 PE	168539	146850	7	315396
2012 AE	160380	138575	30	298985
2009 PE	-	-	-	-
2007 AE	146255	124060	-	270315
2004 PE	-	-	-	-
2002 AE	134963	112712	-	247675
1999 PE	-	-	-	-
1996 AE	133383	100623	-	234006
1993 AE	119737	98267	-	218004

Year	Male	Female	Others	Total
1991 AE	112551	83262	-	195813
1989 AE	110685	81534	-	192219
1985 AE	96823	72651	-	169474
1980 AE	76498	62537	-	139035
1977 AE	61642	61295	-	122937
1974 AE	61380	50817	-	112197
1969 AE	55326	49032	-	104358
1967 AE	-	-	-	98688
1962 AE	-	-	-	81893
1957 AE	-	-	-	73857
1952 (S) AE	-	-	-	67371

Number of Electors



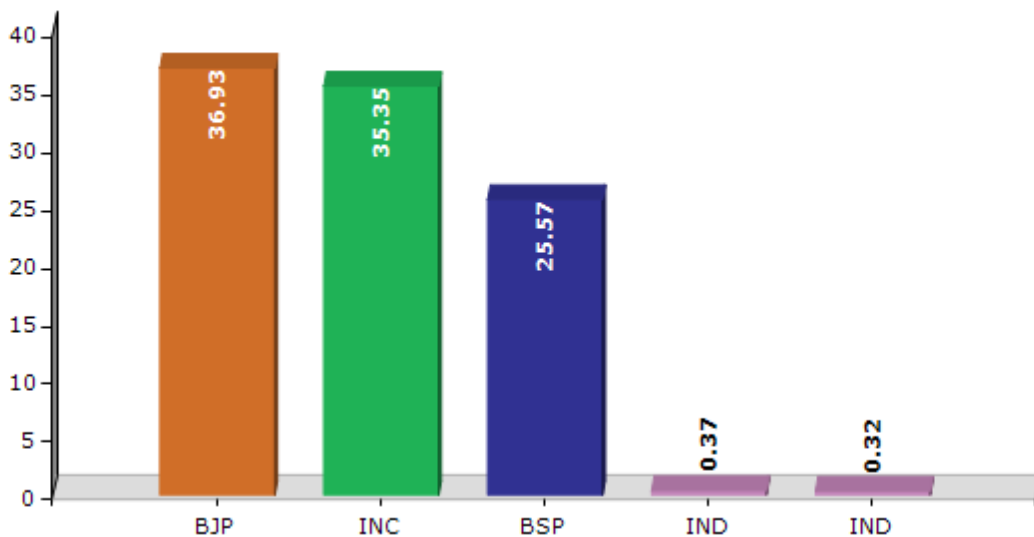
Note : AE : Assembly Election, PE : Assembly Segment of Parliamentary Election, (S) : Nakur South

Historical Summary Election Results

Summary Result of Assembly Election - 2017

Candidate Name	Party	Votes	Votes %
Dr.Dharam Singh Saini	BJP	94375	36.93
Imran Masood	INC	90318	35.35
Naveen Choudhary	BSP	65328	25.57
Kamal Garg	IND	944	0.37
Vijaypal Singh	IND	814	0.32
Rajpal Singh	IND	813	0.32
Ramkumar	RLD	783	0.31
Parvesh Kumar	ASP	295	0.12
Indu	IND	245	0.1
Rajiv Saini	BMUP	245	0.1
Arvind	IND	140	0.05
	NOTA	1232	0.48

Votes Percentage of Top Parties - 2017



Polling Station Level Election Results

Number and Name of Polling Stations (PS) (2022)

Number of Polling Stations	Name of Polling Stations	Number of Polling Stations	Name of Polling Stations
1	Prathmik Vidhyalay Kamra Number -1 Saundhebans	22	Prathmik Vidhyalay Kamra Number-2 Doodhgarh
2	Prathmik Vidhyalay Kamra Number -2 Saundhebans	23	Purv Madhyamik Vidhyalay Kamra Number-1 Doodhgarh
3	Prathmik Vidhyalay Kamra Number-1 Gayajuddinpur	24	Prathmik Vidhyalay Kamra Number-1 Dholaheri
4	Prathmik Vidhyalay Kamra Number-2 Gayajuddinpur	25	Prathmik Vidhyalay Kamra Number-2 Dholaheri
5	Prathmik Vidhyalay Kamra Number-1 Todarpur Mustehkam	26	Prathmik Vidhyalay Kamra Number-1 Goverdhanpur Dhulani
6	Prathmik Vidhyalay Kamra Number-1 Shahpura Daoud	27	Prathmik Vidhyalay Kamra Number-1 Nathmalpur
7	Prathmik Vidhyalay Kamra Number-1 Dabheda Kala	28	Prathmik Vidhyalay Kamra Number-2 Nathmalpur
8	Prathmik Vidhyalay Kamra Number-2 Dabheda Kala	29	Prathmik Vidhyalay Kamra Number-3 Nathmalpur
9	Prathmik Vidhyalay Kamra Number-1 Allahapur	30	Prathmik Vidhyalaykamara Number -1 Daulatpur
10	Prathmik Vidhyalay Kamra Number-2 Allahapur	31	Prathmik Vidhyalaykamara Number -2 Daulatpur
11	Prathmik Vidhyalay Kamra Number-1 Pathed Ahatmal	32	Prathmik Vidhyalay Kamra Number-1 Rawanpur Khurd
12	Prathmik Vidhyalay Kamra Number-2 Pathaed Mustehkam	33	Prathmik Vidhyalay Kamra Number-1 Rawanpur Bujurg
13	Purv Madhyamik Vidhyalay Kamra Numaer -1 Raghunathpur	34	Prathmik Vidhyalay Kamra Number-1 Chakbibipur
14	Purv Madhyamik Vidhyalay Kamra Numaer -2 Raghunathpur	35	Prathmik Vidhyalay Kamra Number-1 Bahadara
15	Prathmik Vidhyalay Kamra Number-1 Barthakayasth	36	Prathmik Vidhyalay Kamra Number -1 Dahdauli
16	Prathmik Vidhyalay Kamra Number-2 Barthakayasth	37	Prathmik Vidhyalay Kamra Number -2 Dahdauli
17	Prathmik Vidhyalay Kamra Number-3 Barthakayasth	38	Prathmik Vidhyalay Kamra Number -1 Kheramawat
18	Prathmik Vidhyalay Kamra Number-4 Barthakayasth	39	Prathmik Vidhyalay Kamra Number -2 Kheramawat
19	Prathmik Vidhyalay Kamra Number-5 Barthakayasth	40	Prathmik Vidhyalay Kamra Number -3 Kheramawat
20	Prathmik Vidhyalay Kamra Number-1 Narayanpur Gurjar	41	Prathmik Vidhyalay Kamra Number-1 Alipura
21	Prathmik Vidhyalay Kamra Number-1 Doodhgarh	42	Prathmik Vidhyalay Kamra Number-1 Badgaon

Contd....

Polling Station Level Election Results

Polling Station-wise Votes Secured by Overall Top Five Parties in Nakur Assembly in Assembly Election (AE) under Kairana Parliamentary Constituency in Uttar Pradesh (2022)

Number of Polling Station	Winner - Mukesh Choudhary (BJP)	Runner-up - Dr. Dharam Singh Saini (SP)	3rd - Sahil Khan (BSP)	4th - Rizwana (AIMIM)	5th - Randheer Singh (INC)	NOTA	Other	Total Votes Secured
36	553	78	1	0	1	0	0	633
37	253	14	254	1	2	4	6	534
38	45	375	322	6	8	1	9	766
39	80	699	7	44	0	7	5	842
40	17	475	2	61	1	3	1	560
41	95	157	0	1	0	0	0	253
42	364	178	12	0	1	0	0	555
43	186	5	311	0	4	3	14	523
44	36	479	121	38	1	2	5	682
45	54	539	41	132	0	3	3	772
46	1	589	39	63	1	2	1	696
47	7	566	2	24	1	1	1	602
48	19	406	57	21	2	1	4	510
49	120	487	249	29	5	5	7	902
50	98	610	9	21	3	0	1	742
51	118	736	115	37	2	0	2	1010
52	115	505	221	56	4	3	8	912
53	178	591	116	21	0	1	3	910
54	310	272	312	13	7	2	5	921
55	43	469	163	105	6	2	4	792
56	17	563	20	16	1	1	2	620
57	12	446	24	12	0	0	0	494
58	37	676	20	13	1	2	1	750
59	175	502	64	27	1	5	9	783
60	146	360	218	10	5	0	6	745
61	104	153	466	13	3	3	10	752
62	9	893	30	39	0	1	0	972
63	384	219	233	0	2	0	8	846
64	360	153	45	0	0	3	1	562
65	232	50	2	0	0	2	0	286
66	419	89	79	0	3	3	3	596
67	255	378	132	9	5	1	6	786
68	191	515	42	4	1	7	1	761
69	195	209	294	2	2	1	8	711
70	335	367	95	4	2	4	6	813

Contd....

Polling Station Level Election Results

Winner, Runner-up and 3rd Party Position & Winning Margin According to Polling Stations in Nakur Assembly in Assembly Election (AE) under Kairana Parliamentary Constituency in Uttar Pradesh (2022)

Polling Station Number	Winner Party	Winner Votes (%)	Runner-up Party	Runner-up Votes (%)	Winning Margin Votes (%)	Third Party	Third Party Votes (%)	Other Votes (%)
71	SP	252 (55.26)	BJP	129 (28.29)	123 (26.97)	BSP	68 (14.91)	7 (1.54)
72	SP	352 (68.75)	BJP	131 (25.59)	221 (43.16)	BSP	25 (4.88)	4 (0.78)
73	SP	418 (50.91)	BJP	349 (42.51)	69 (8.4)	BSP	48 (5.85)	6 (0.73)
74	SP	354 (75.64)	BJP	104 (22.22)	250 (53.42)	BSP	7 (1.5)	3 (0.64)
75	SP	348 (78.56)	BJP	76 (17.16)	272 (61.4)	BSP	13 (2.93)	6 (1.35)
76	BJP	298 (64.22)	SP	95 (20.47)	203 (43.75)	BSP	66 (14.22)	5 (1.08)
77	BJP	255 (46.28)	SP	252 (45.74)	3 (0.54)	BSP	33 (5.99)	11 (2)
78	SP	304 (54.87)	BSP	131 (23.65)	173 (31.22)	BJP	98 (17.69)	21 (3.79)
79	SP	517 (90.07)	BSP	43 (7.49)	474 (82.58)	BJP	5 (0.87)	9 (1.57)
80	SP	441 (76.56)	BJP	107 (18.58)	334 (57.98)	BSP	20 (3.47)	8 (1.39)
81	SP	273 (82.23)	BJP	35 (10.54)	238 (71.69)	BSP	16 (4.82)	8 (2.41)
82	SP	765 (83.52)	BJP	89 (9.72)	676 (73.8)	BSP	42 (4.59)	20 (2.18)
83	SP	544 (77.05)	BSP	68 (9.63)	476 (67.42)	BJP	49 (6.94)	45 (6.37)
84	BSP	320 (39.12)	SP	267 (32.64)	53 (6.48)	BJP	220 (26.89)	11 (1.34)
85	SP	647 (84.24)	BJP	55 (7.16)	592 (77.08)	AIMIM	32 (4.17)	34 (4.43)
86	SP	512 (65.73)	BSP	125 (16.05)	387 (49.68)	BJP	97 (12.45)	45 (5.78)
87	SP	335 (52.67)	BSP	140 (22.01)	195 (30.66)	BJP	115 (18.08)	46 (7.23)
88	SP	345 (61.83)	BSP	154 (27.6)	191 (34.23)	AIMIM	36 (6.45)	23 (4.12)
89	SP	403 (82.92)	BSP	60 (12.35)	343 (70.57)	AIMIM	14 (2.88)	9 (1.85)
90	SP	721 (84.13)	BSP	73 (8.52)	648 (75.61)	AIMIM	42 (4.9)	21 (2.45)
91	BJP	552 (73.5)	BSP	144 (19.17)	408 (54.33)	SP	44 (5.86)	11 (1.46)
92	BJP	533 (71.54)	SP	201 (26.98)	332 (44.56)	BSP	3 (0.4)	8 (1.07)
93	BSP	329 (43.52)	BJP	314 (41.53)	15 (1.99)	SP	101 (13.36)	12 (1.59)
94	BSP	380 (58.91)	SP	148 (22.95)	232 (35.96)	BJP	105 (16.28)	12 (1.86)
95	SP	723 (88.17)	BSP	60 (7.32)	663 (80.85)	AIMIM	22 (2.68)	15 (1.83)
96	BJP	399 (46.45)	BSP	355 (41.33)	44 (5.12)	SP	90 (10.48)	15 (1.75)
97	BSP	271 (49.18)	BJP	201 (36.48)	70 (12.7)	SP	73 (13.25)	6 (1.09)
98	BJP	390 (77.38)	SP	112 (22.22)	278 (55.16)	IVD	1 (0.2)	1 (0.2)
99	BSP	478 (87.39)	BJP	38 (6.95)	440 (80.44)	SP	9 (1.65)	22 (4.02)
100	BJP	254 (56.57)	BSP	139 (30.96)	115 (25.61)	SP	49 (10.91)	7 (1.56)
101	SP	225 (42.37)	BJP	221 (41.62)	4 (0.75)	BSP	75 (14.12)	10 (1.88)
102	BJP	210 (36.91)	SP	178 (31.28)	32 (5.63)	BSP	172 (30.23)	9 (1.58)
103	SP	467 (65.31)	BSP	116 (16.22)	351 (49.09)	BJP	110 (15.38)	22 (3.08)
104	SP	461 (81.02)	BSP	51 (8.96)	410 (72.06)	BJP	40 (7.03)	17 (2.99)
105	BJP	246 (53.83)	SP	103 (22.54)	143 (31.29)	BSP	99 (21.66)	9 (1.97)

Contd....

Socio-Economic Amenities - Rural

Access to Education Facilities

Particulars	Number of Villages (% of Population)				
	Available	Not Available	If Not Available (Distance of Nearest Facility)		
			A	B	C
Govt. Primary School	127 (63)	146 (37)	41 (3)	1 (0)	0 (0)
Private Primary School	98 (66)	175 (34)	8 (0)	1 (0)	0 (0)
Govt. Middle School	66 (35)	207 (65)	92 (20)	10 (4)	1 (0)
Private Middle School	26 (15)	247 (85)	29 (8)	5 (2)	0 (0)
Govt. Secondary School	15 (8)	258 (92)	92 (27)	61 (22)	3 (2)
Private Secondary School	15 (8)	258 (92)	39 (13)	17 (10)	1 (1)
Govt. Senior Secondary School	6 (4)	267 (96)	79 (23)	71 (27)	14 (6)
Private Senior Secondary School	6 (4)	267 (96)	31 (10)	20 (10)	3 (2)
Govt. Arts and Science Degree College	0 (0)	273 (100)	6 (1)	26 (11)	97 (39)
Private Arts and Science Degree College	2 (1)	271 (99)	12 (5)	27 (11)	36 (15)
Govt. Engineering College	0 (0)	273 (100)	3 (1)	16 (7)	77 (30)
Private Engineering College	1 (0)	272 (100)	2 (1)	9 (4)	107 (39)
Govt. Medicine College	1 (0)	272 (100)	8 (3)	30 (13)	107 (40)
Private Medicine College	0 (0)	273 (100)	0 (0)	2 (1)	48 (20)
Govt. Management Institute	0 (0)	273 (100)	1 (0)	19 (8)	86 (38)
Private Management Institute	1 (0)	272 (100)	6 (2)	18 (7)	50 (13)
Govt. Polytechnic	0 (0)	273 (100)	0 (0)	17 (7)	135 (51)
Private Polytechnic	1 (0)	272 (100)	2 (0)	14 (7)	66 (24)
Govt. Vocational Training School/ITI	0 (0)	273 (100)	3 (2)	25 (11)	110 (41)
Private Vocational Training School/ITI	1 (0)	272 (100)	23 (8)	39 (15)	30 (10)
Govt. Non Formal Training Centre	1 (0)	272 (100)	8 (3)	34 (11)	102 (41)
Private Non Formal Training Centre	0 (0)	273 (100)	2 (1)	4 (1)	14 (5)
Govt. School For Disabled	0 (0)	273 (100)	7 (4)	22 (8)	109 (46)
Private School For Disabled	0 (0)	273 (100)	1 (1)	3 (0)	17 (6)
Government Others	0 (0)	273 (100)	2 (1)	1 (1)	21 (10)
Private Others	0 (0)	273 (100)	0 (0)	0 (0)	3 (0)

Note : Distance A : Less than 5 km; B : Between 5-10 km; C : 10+ km.; Source : Data Analysis is based on 2011 Census.

DISCLAIMER

The Terms of Use and Disclaimer of Datanet India Private Limited (hereinafter referred to as "Datanet") for use of this analysis report of **Nakur Assembly Constituency (Nakur Vidhan Sabha)** :-

1. **Assembly Factbook™** is a Registered Trade Mark owned by Datanet.
2. All the maps are sketched and graphical representation only and have not been drawn to the scale and also not to represent the actual geographical area or boundary of the unit.
3. The data for the aforesaid analysis is based on authentic sources and has been culled from the various publications of Census, CSO and NSSO for district and block level data, various central and state government departments, Central & State Elections Commissions and the concerned Returning Officers' releases, Electoral Rolls, Election results and allied publications, internal assessment, surveys, estimates and analysis. Therefore, certain adjustment of data at micro level may have been done to arrive closer to the macro data.
4. Data have been provided on an "As Is" and "As AVAILABLE" basis
5. The colours shown in the maps or diagram and charts of a particular party, alliance or AC are indicative and do not represent them.
6. This publication which includes maps, sheets, graphs and data would be the property under copyright of Datanet only. The user may use these for its internal study, analysis and research purposes. It's public display, re-selling or any commercial uses by the user are not allowed.
7. Datanet has taken due care and caution in compilation and processing of data and allied information, but does not guarantee the accuracy, adequacy or completeness of any information/analysis and will be not responsible for any errors or omissions or for the results obtained from the use of such information/analysis.
8. All the contents for the publication have been culled from various authentic sources and Datanet reasonably believes such sources to be reliable, but does not make any representations, express or implied as to the accuracy or fitness of use of such information. The information or contents of the information/analysis do not constitute advice and should not be relied upon in making (or refraining from making) any decision. Any reliance placed upon the information provided by Datanet is the sole responsibility and strictly at the user's risk.
9. In no event will Datanet be liable for any damages (including, without limitation, damages for loss of business projects, or loss of profits) arising in contract, tort or otherwise from the use of or inability to use any of its contents, or from any action taken (or refrained from being taken) as a result of using the analysis or any of its contents. Datanet its directors, owners, editors, officials, employees, distributor and agents or any associate will not be liable for any errors in the information contained or any consequences arising from the use of the contents of the provided information/analysis.
10. If any provision of these terms and conditions is held invalid or illegal or unenforceable for any reason by any court of competent jurisdiction, such provision shall be severed and the remainder of provisions of the terms and conditions shall continue in full force and effect as if the Term of Use had been executed with the invalid, illegal or unenforceable provision eliminated.
11. If there are any discrepancies in the information provided, please bring it to attention of Datanet for suitable rectification measures.

**Buy Online This Complete Book At
Datanet India eBooks Store**

www.indiastatpublications.com

or go directly at

[http://www.indiastatpublications.com/
Assembly_factbook/Uttar Pradesh/Kairana/ Nakur](http://www.indiastatpublications.com/Assembly_factbook/Uttar%20Pradesh/Kairana/Nakur)



i **india**stat**elections**

ISBN : 978-93-5905-170-3



9 789359 051703