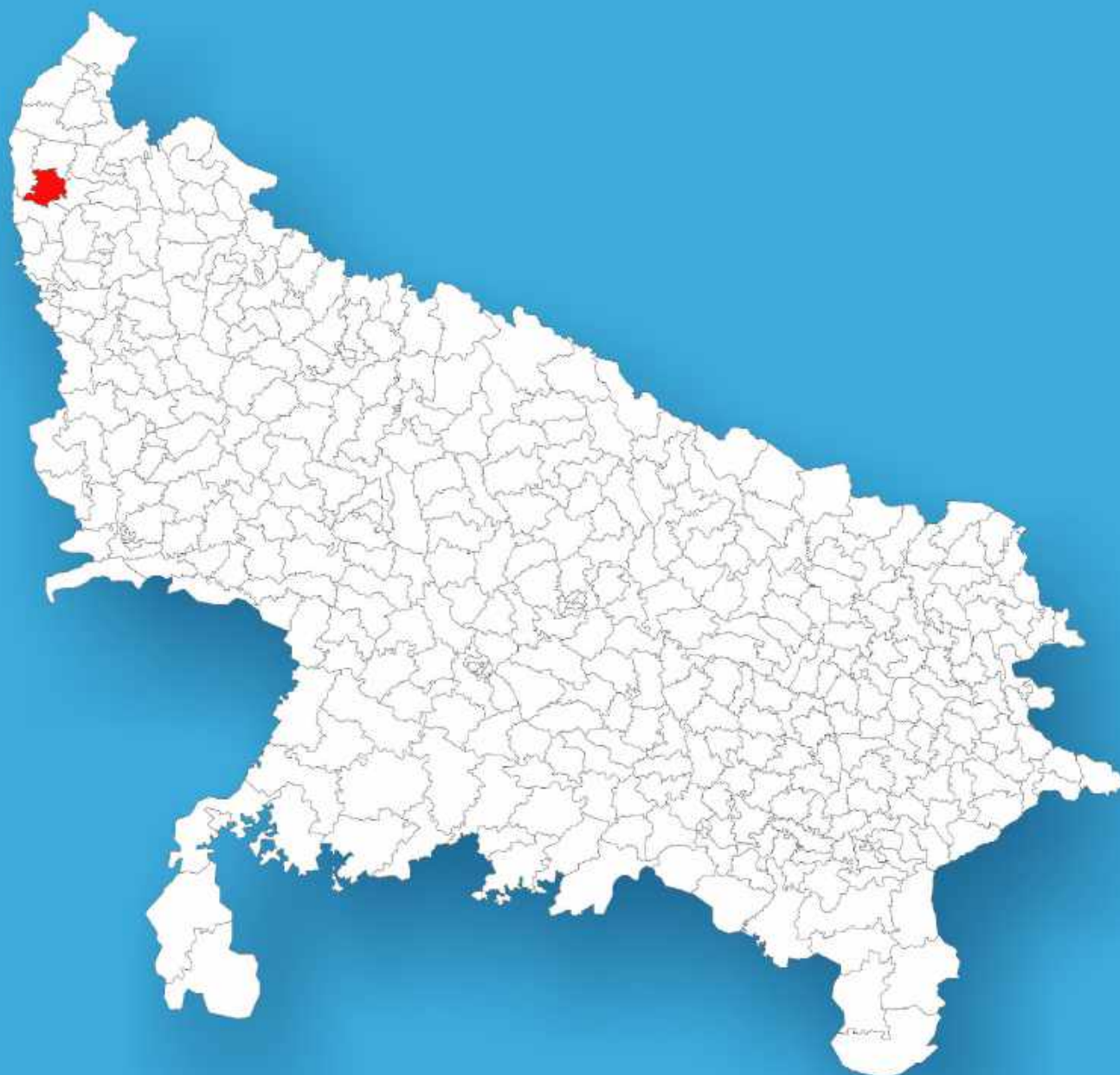




Uttar Pradesh

Assembly Factbook™

Shamli Assembly Constituency



Key Electoral Data of Shamli
Assembly Constituency (Vidhan Sabha)

Uttar Pradesh

Assembly Factbook™

Shamli Assembly Constituency



Shamli Vidhan Sabha

Editor & Director

Dr. R.K. Thukral

Research Editor

Dr. Shafeeq Rahman

**Compiled, Researched and Published by
Datanet India Pvt. Ltd.**

D-100, 1st Floor,

Okhla Industrial Area, Phase-I,

New Delhi- 110020.

Ph.: 91-11- 43580781-84

Email : support@indiastatpublications.com

Website : www.indiastatelections.com

Online Book Store :

www.indiastatpublications.com

Report No. : AFB/UP-010-0125

ISBN : 978-93-5905-717-0

First Edition : January, 2018

Eighth Updated Edition : January, 2025

Price : Rs.11500/-

US\$ 310

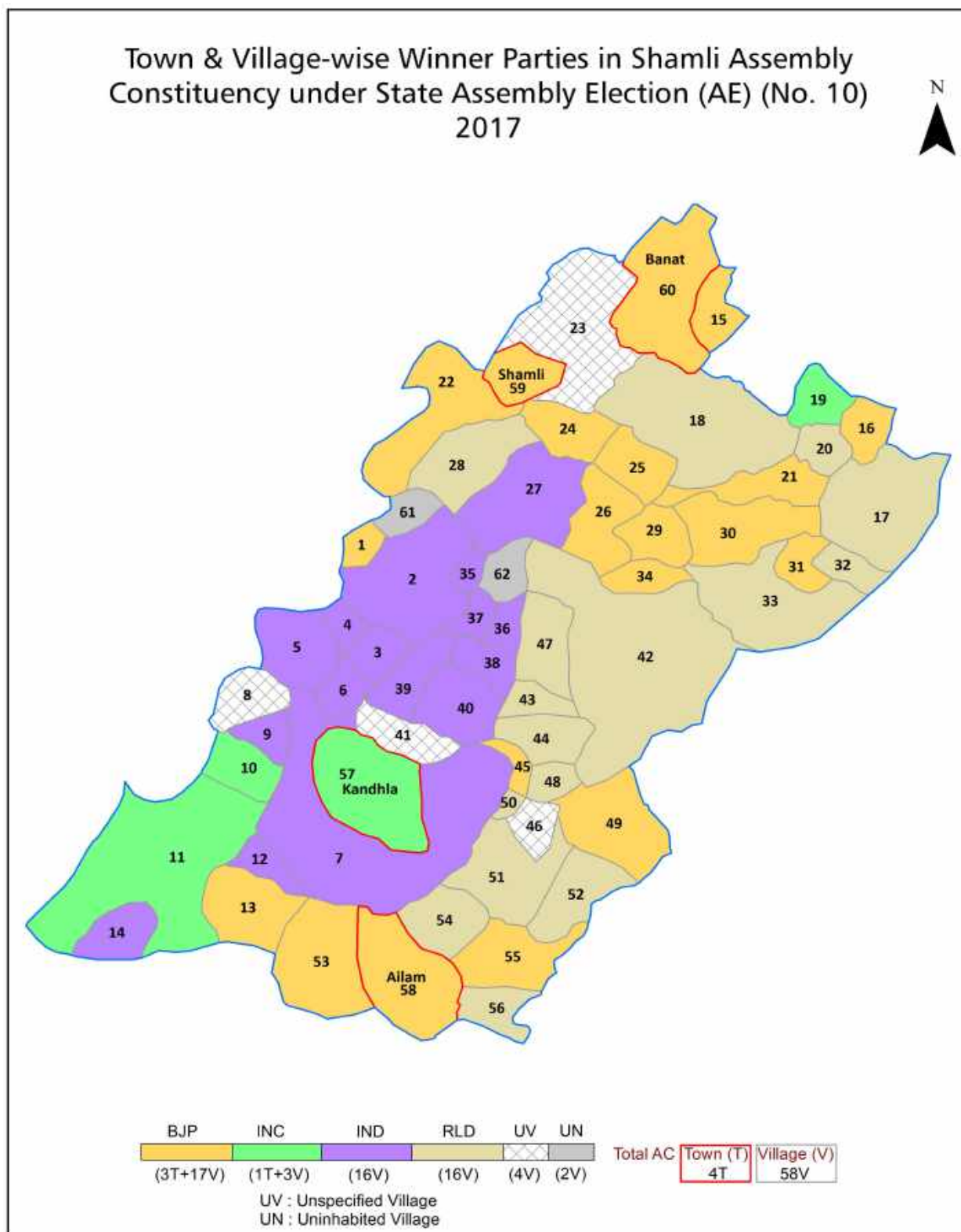
© Datanet India Pvt. Ltd.

All rights reserved. No part of this book may be reproduced, stored in a retrieval system or transmitted in any form or by any means, mechanical photocopying, photographing, scanning, recording or otherwise without the prior written permission of the publisher. Please refer to Disclaimer at page no. 248 for the use of this publication.

Printed in India

No.	Particulars	Page No.
	Introduction	
1	Assembly Constituency - (Vidhan Sabha) at a Glance Features of Assembly as per Delimitation Commission of India (2008)	1-2
	Location and Political Maps	
2	Location Map Boundaries of Assembly Constituency - (Vidhan Sabha) in District Boundaries of Assembly Constituency under Parliamentary Constituency - (Lok Sabha) Town & Village-wise Winner Parties-2024, 2022, 2019, 2017, 2014, 2012 and 2009	3-11
	Administrative Setup (2011)	
3	District Sub-district Towns Villages Inhabited Villages Uninhabited Villages Village Panchayat Intermediate Panchayat	12-15
	Demographics (2011)	
4	Population Households Rural/Urban Population Towns and Villages by Population Size Sex Ratio (Total & 0-6 Years) Religious Population Social Population Literacy Rate	16-17
	Electoral Features	
5	Important Dates of Last Elections Held Electors by Gender Service Electors Voters Voters Turnout Polling Stations & Average Number of Electors per Polling Station Electors by Age Group Present Elected Representatives	18-23
	Historical Summary Election Results	
6	Vote Share of Major Parties Winning Margin (Number & Percentage) Polarity of Parties Summary Result of Assembly Segment of Parliamentary Election 2024, 2019, 2014 and 2009 Summary Result of Assembly Elections 2022, 2017 and 2012	24-32
	Polling Station Level Election Results	
7	Name and Number of Polling Station 2024, 2022, 2019, 2017, 2014, 2012 and 2009 Polling Station-wise Electors, Voters & Voters Turnout 2024, 2022, 2019, 2017, 2014, 2012 and 2009 Polling Station wise Elections Results 2024, 2022, 2019, 2017, 2014, 2012 and 2009	33-215
8	Panchayat and Local Bodies Election Results Panchayat Result 2015 Urban Local Bodies Result 2012	216-226
	Share of Assembly Constituency	
9	Share of Assembly Constituency - (Vidhan Sabha) in State, District and Parliamentary Constituency - (Lok Sabha)	227
	Socio-Economic Amenities (2011)	
10	Access to Administrative Units Agricultural, Manufacturing and Industrial Commodities Demographic Indicators Education Health & Manpower Drinking Water Supply Sanitation Entertainment and Recreations Infrastructure Power Food Allocation Distribution and Marketing of Agriculture Commodities Infrastructure Transport and Road Infrastructure Communication Banking and Financial Services Land Use Irrigation Source	229-243
11	Abbreviation & Sources	244-247
12	Disclaimer	248

Location & Political Map



Administrative Setup

List of Village Panchayat & Intermediate Panchayat (Block) Name - 2011

Village Name	Village Panchayat Name	Intermediate Panchayat Name
Adampur	Adampur	Shamli
Aldi	Aldi	Kandhla
Ambehta	Ambehta	Kandhla
Asadpur	Asadpur	Kandhla
Bahavari	Bahavari	Shamli
Balwa	Balva	Shamli
Bamnauli	Aadapur	Kandhla
Barla Jat	Barlajat	Shamli
Bhanera	Bhanera	Kandhla
Bhanju	Bhanju	Shamli
Bharsi	Bharsi	Kandhla
Bhikka Mazra	Bhikka Mazra	Shamli
Bhimla	Bhimla	Kandhla
Braham Khera	Braham Khera	Kandhla
Butrari	Butrari	Shamli
Chadhaw	Chadhaw	Kandhla
Chunasa	Samli	Shamli
Dangrol	Dangrol	Kandhla
Faijalpur	Jasala	Kandhla
Fatehpur	Fatehpur	Kandhla
Gangeru	Gangeru	Kandhla
Gujerpur	Gujerpur	Kandhla
Hurmazpur	Hurmazpur	Kandhla
Islampur Ghasauli	Islampur Ghasauli	Kandhla
Jasala	Jasala	Kandhla
Jhalu	Jhal	Shamli
Kabraut	Kabraut	Shamli
Kandhala Rural	Kandhala Dehat	Kandhla
Kaniyan	Kaniyan	Kandhla

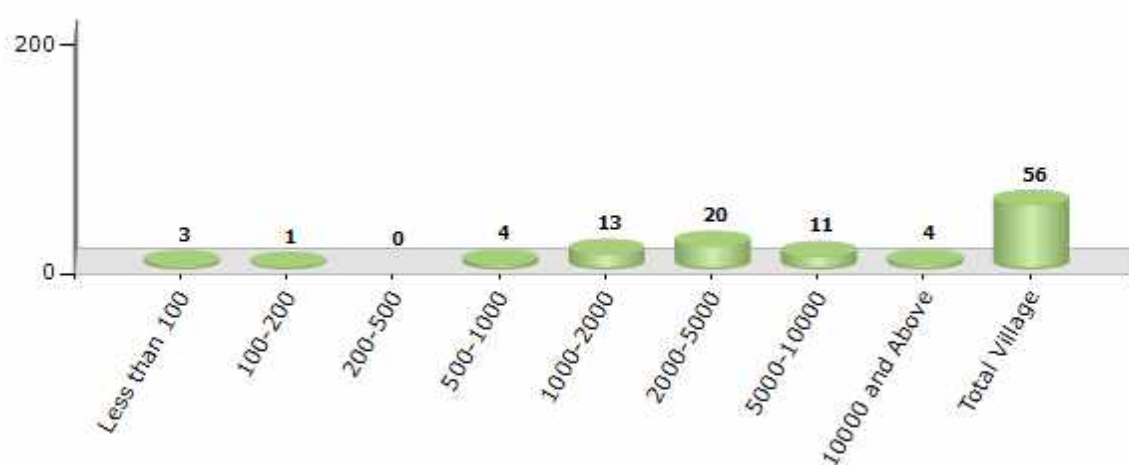
Contd....

Demographics

Number of Villages by Population Size - 2011

Less than 100	100-200	200-500	500-1000	1000-2000	2000-5000	5000-10000	10000 and Above	Total Village
3	1	0	4	13	20	11	4	56

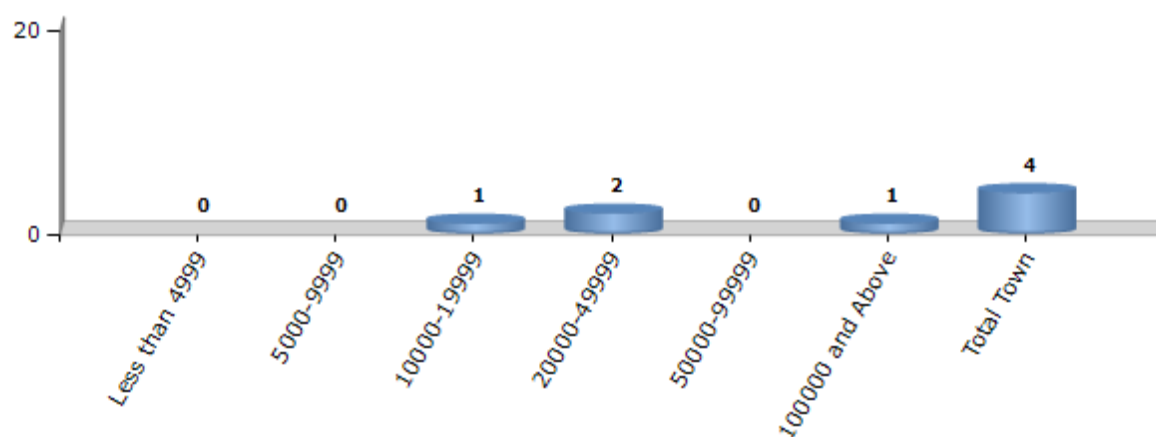
Number of Villages by Population Size - 2011



Number of Towns by Population Size - 2011

Less than 4999	5000-9999	10000-19999	20000-49999	50000-99999	100000 and Above	Total Town
0	0	1	2	0	1	4

Number of Towns by Population Size - 2011

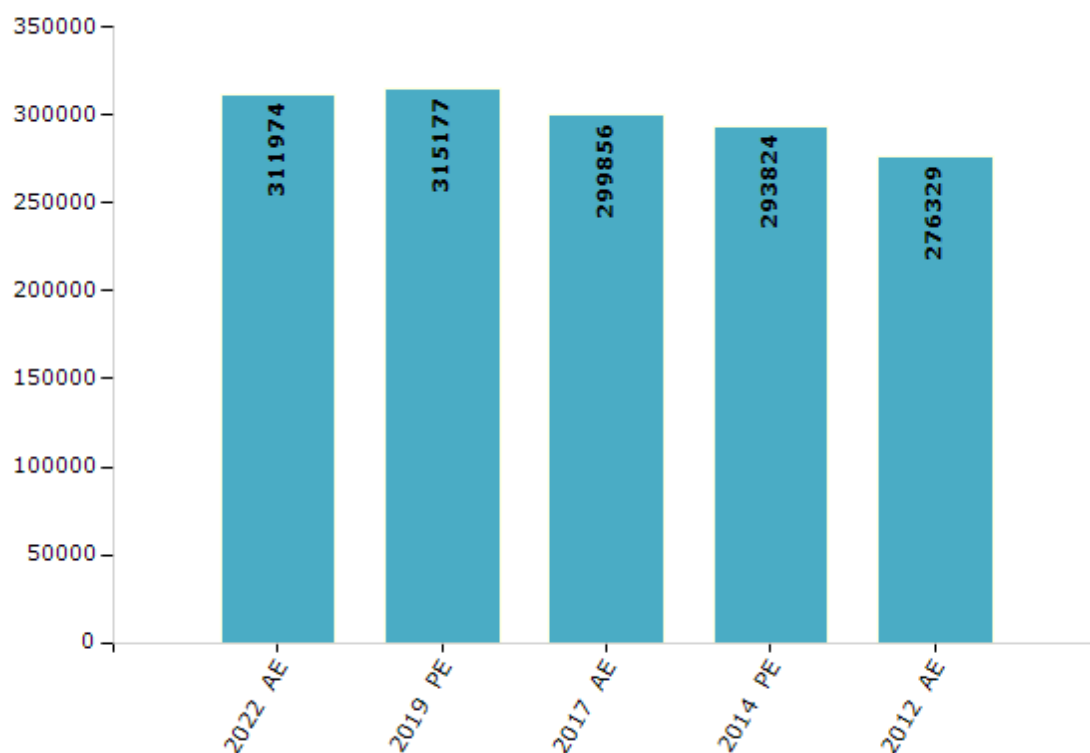


Electoral Features

Electors by Male & Female

Year	Male	Female	Others	Total	Year	Male	Female	Others	Total
2022 AE	171152	140812	10	311974	1991 AE	-	-	-	-
2019 PE	173337	141832	8	315177	1989 AE	-	-	-	-
2017 AE	166053	133796	7	299856	1985 AE	-	-	-	-
2014 PE	163822	129996	6	293824	1980 AE	-	-	-	-
2012 AE	155203	121125	1	276329	1977 AE	-	-	-	-
2009 PE	-	-	-	-	1974 AE	-	-	-	-
2007 AE	-	-	-	-	1969 AE	-	-	-	-
2004 PE	-	-	-	-	1967 AE	-	-	-	-
2002 AE	-	-	-	-	1962 AE	-	-	-	-
1999 PE	-	-	-	-	1957 AE	-	-	-	-
1996 AE	-	-	-	-	1952 AE	-	-	-	-
1993 AE	-	-	-	-					

Number of Electors



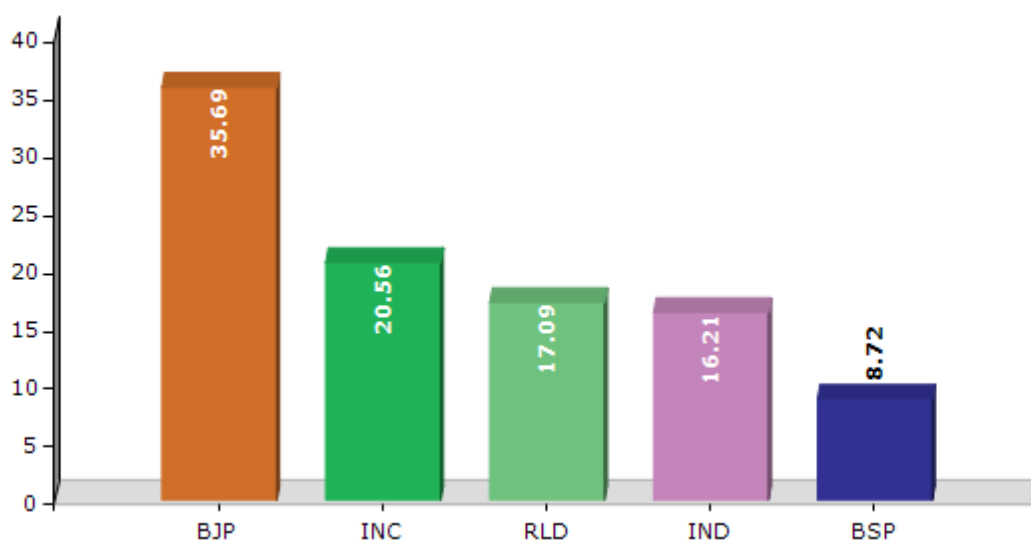
Note : AE : Assembly Election, PE : Assembly Segment of Parliamentary Election

Historical Summary Election Results

Summary Result of Assembly Election - 2017

Candidate Name	Party	Votes	Votes %
Tejendra Nirwal	BJP	70085	35.69
Pankaj Kumar Malik	INC	40365	20.56
Bijendra Singh	RLD	33551	17.09
Manish Kumar	IND	31824	16.21
Mohammad Islam	BSP	17114	8.72
Bilal A	PECP	820	0.42
Sanjeev Kumar	IND	379	0.19
Sanjeev	IND	294	0.15
Mohd. Gufran Kazmi	IND	294	0.15
Arvind Kumar	BMUP	278	0.14
Ompal	BJD(T)	233	0.12
Lokendra Kumar	IND	209	0.11
	NOTA	901	0.46

Votes Percentage of Top Parties - 2017



Polling Station Level Election Results

Number and Name of Polling Stations (PS) (2022)

Number of Polling Stations	Name of Polling Stations	Number of Polling Stations	Name of Polling Stations
1	Praimari Pathshla N0 1 Room No-1 Khedi Karmu	22	Prathmik Vidyalay No.-10 Room No. 1 Mohalla Barkhandi Shamli
2	Primary Pathshala N0 1 Room No-2 Khedi Karmu	23	Prathmik Vidyalay No.-10 Room No. 2 Mohalla Barkhandi Shamli
3	Primary Pathshala N0 2 Room No-1 Khedi Karmu	24	Jain Kanya Inter College Room No. 1 Shamli
4	Primary Pathshala N0 2 Room No-2 Khedi Karmu	25	Jain Kanya Inter College Room No. 2 Shamli
5	Primary Pathshala N0 2 Room No-3 Kheri Karmu	26	Jain Kanya Inter College Room No. 3 Shamli
6	Panchayat Ghar Harijan Chaupal Room No -1 Kheri Karmu	27	Jain Kanya Inter College Room No. 4 Shamli
7	Panchayat Ghar Harijan Chaupal Room No -2 Kheri Karmu	28	Jain Kanya Inter College Room No. 5 Shamli
8	Primary Pathshaala N0 1 Room No -1 Shamli	29	Jain Kanya Inter College Room No. 6 Shamli
9	Primary Pathshaala N0 1 Room No -2 Shamli	30	Rashtriya Kisan Inter College Room No.1 Shamli
10	Primary Pathshaala N0 1 Room No -3 Shamli	31	Rashtriya Kisan Inter College Room No.2 Shamli
11	Primary Pathshaala N0 1 Room No -4 Shamli	32	Rashtriya Kisan Inter College Room No.3 Shamli
12	Primary Pathshaala N0 1 Room No -5 Shamli	33	Rashtriya Kisan Inter College Room No.4 Shamli
13	Primary Pathshaala N0 1 Room No -6 Shamli	34	Rashtriya Kisan Inter College Room No.5 Shamli
14	Primary Pathshaala N0 3 Room 1 Shamli	35	Primary Pathshala N0 15 Shamli
15	Primary Pathshaala N0 3 Room 2 Shamli	36	Madarsa Imdadiya Rashidiya Room No.1 Shamli
16	Junior High School Room No.1 Gujratiyan Shamli	37	Madarsa Imdadiya Rashidiya Room No.2 Shamli
17	Junior High School Room No.2 Gujratiyan Shamli	38	Madarsa Imdadiya Rashidiya Room No.3 Shamli
18	Junior High School Room No.3 Gujratiyan Shamli	39	Madarsa Imdadiya Rashidiya Room No.4 Shamli
19	Junior High School Room No.4 Gujratiyan Shamli	40	Madarsa Imdadiya Rashidiya Room No.5 Shamli
20	Junior High School Room No.5 Gujratiyan Shamli	41	Deshbhakat Inter College Room N0 1 Shamli
21	Junior High School Room No.6 Gujratiyan Shamli	42	Deshbhakat Inter College Room N0 2 Shamli

Contd....

Polling Station Level Election Results

Polling Station-wise Votes Secured by Overall Top Five Parties in Shamli Assembly in Assembly Election (AE) under Kairana Parliamentary Constituency in Uttar Pradesh (2022)

Number of Polling Station	Winner - Persann Kumar (RLD)	Runner-up - Tejendra Singh (BJP)	3rd - Bijendra (BSP)	4th - Mohammad Ayub Jang (INC)	5th - Asim (IND)	NOTA	Other	Total Votes Secured
36	657	5	2	1	0	0	2	667
37	498	16	1	2	2	1	0	520
38	523	66	2	0	9	1	3	604
39	721	46	13	3	4	0	1	788
40	508	72	2	1	1	0	5	589
41	659	62	5	6	7	0	2	741
42	617	5	3	1	3	2	5	636
43	671	6	5	2	3	2	3	692
44	41	541	2	5	1	2	0	592
45	35	500	5	2	0	7	1	550
46	528	20	2	0	0	0	1	551
47	223	318	1	1	0	0	0	543
48	126	575	37	5	1	1	1	746
49	579	162	1	2	0	1	3	748
50	39	568	23	4	0	4	1	639
51	183	447	1	4	3	3	2	643
52	643	66	3	2	1	0	6	721
53	264	476	1	1	2	1	0	745
54	114	638	3	4	0	5	2	766
55	175	526	63	1	5	1	2	773
56	264	483	14	5	3	7	3	779
57	222	526	9	5	1	1	3	767
58	136	652	40	4	4	0	5	841
59	95	299	147	3	2	1	6	553
60	49	646	0	2	0	1	0	698
61	65	637	12	3	0	1	1	719
62	61	470	3	4	0	2	6	546
63	60	632	3	3	1	2	2	703
64	54	593	5	10	0	3	0	665
65	99	760	2	6	1	4	1	873
66	166	480	2	1	1	3	2	655
67	175	421	1	3	0	5	0	605
68	116	449	0	2	0	4	5	576
69	181	522	33	3	0	4	3	746
70	184	494	16	2	3	2	4	705

Contd....

Polling Station Level Election Results

Winner, Runner-up and 3rd Party Position & Winning Margin According to Polling Stations in Shamli Assembly in Assembly Election (AE) under Kairana Parliamentary Constituency in Uttar Pradesh (2022)

Polling Station Number	Winner Party	Winner Votes (%)	Runner-up Party	Runner-up Votes (%)	Winning Margin Votes (%)	Third Party	Third Party Votes (%)	Other Votes (%)
71	BJP	504 (84.85)	RLD	77 (12.96)	427 (71.89)	BSP	9 (1.52)	4 (0.67)
72	BJP	609 (78.18)	RLD	160 (20.54)	449 (57.64)	BSP	4 (0.51)	6 (0.77)
73	BJP	445 (81.95)	RLD	97 (17.86)	348 (64.09)	BSP	0 (0)	1 (0.18)
74	BJP	533 (86.39)	RLD	61 (9.89)	472 (76.5)	BSP	10 (1.62)	13 (2.11)
75	BJP	606 (88.08)	RLD	69 (10.03)	537 (78.05)	INC	5 (0.73)	8 (1.16)
76	BJP	505 (82.92)	RLD	84 (13.79)	421 (69.13)	BSP	11 (1.81)	9 (1.48)
77	BJP	446 (72.52)	RLD	143 (23.25)	303 (49.27)	BSP	16 (2.6)	10 (1.63)
78	BJP	494 (77.55)	RLD	133 (20.88)	361 (56.67)	BSP	4 (0.63)	6 (0.94)
79	BJP	452 (76.48)	RLD	114 (19.29)	338 (57.19)	BSP	21 (3.55)	4 (0.68)
80	BJP	375 (70.22)	RLD	154 (28.84)	221 (41.38)	BSP	3 (0.56)	2 (0.37)
81	BJP	477 (74.88)	RLD	138 (21.66)	339 (53.22)	BSP	15 (2.35)	7 (1.1)
82	BJP	453 (67.11)	RLD	205 (30.37)	248 (36.74)	BSP	13 (1.93)	4 (0.59)
83	BJP	555 (93.12)	RLD	32 (5.37)	523 (87.75)	BSP	3 (0.5)	6 (1.01)
84	BJP	502 (78.81)	BSP	68 (10.68)	434 (68.13)	RLD	63 (9.89)	4 (0.63)
85	BJP	699 (89.04)	RLD	72 (9.17)	627 (79.87)	INC	5 (0.64)	9 (1.15)
86	BJP	519 (82.12)	RLD	91 (14.4)	428 (67.72)	INC	9 (1.42)	13 (2.06)
87	BJP	554 (86.83)	RLD	71 (11.13)	483 (75.7)	BSP	3 (0.47)	10 (1.57)
88	BJP	680 (92.52)	RLD	47 (6.39)	633 (86.13)	BSP	4 (0.54)	4 (0.54)
89	BJP	699 (90.43)	RLD	36 (4.66)	663 (85.77)	BSP	23 (2.98)	15 (1.94)
90	BJP	623 (90.16)	RLD	46 (6.66)	577 (83.5)	BSP	17 (2.46)	5 (0.72)
91	BJP	607 (84.78)	RLD	95 (13.27)	512 (71.51)	BSP	5 (0.7)	9 (1.26)
92	BJP	533 (85.83)	RLD	77 (12.4)	456 (73.43)	BSP	8 (1.29)	3 (0.48)
93	BJP	430 (86.17)	RLD	60 (12.02)	370 (74.15)	BSP	5 (1)	4 (0.8)
94	BJP	499 (69.89)	RLD	193 (27.03)	306 (42.86)	BSP	12 (1.68)	10 (1.4)
95	BJP	225 (49.13)	RLD	200 (43.67)	25 (5.46)	BSP	20 (4.37)	13 (2.84)
96	BJP	390 (60.19)	RLD	242 (37.35)	148 (22.84)	IND (A)	5 (0.77)	11 (1.7)
97	BJP	174 (39.46)	RLD	146 (33.11)	28 (6.35)	BSP	110 (24.94)	11 (2.49)
98	BJP	226 (52.93)	RLD	175 (40.98)	51 (11.95)	BSP	15 (3.51)	11 (2.58)
99	RLD	215 (55.13)	BJP	171 (43.85)	44 (11.28)	IND (LK)	1 (0.26)	3 (0.77)
100	BJP	250 (61.88)	RLD	149 (36.88)	101 (25)	IND (A)	3 (0.74)	2 (0.5)
101	RLD	453 (63.89)	BJP	203 (28.63)	250 (35.26)	BSP	46 (6.49)	7 (0.99)
102	RLD	481 (64.74)	BJP	240 (32.3)	241 (32.44)	BSP	12 (1.62)	10 (1.35)
103	RLD	390 (56.36)	BJP	289 (41.76)	101 (14.6)	BSP	6 (0.87)	7 (1.01)
104	RLD	393 (63.8)	BJP	170 (27.6)	223 (36.2)	BSP	31 (5.03)	22 (3.57)
105	RLD	350 (56.18)	BJP	156 (25.04)	194 (31.14)	BSP	97 (15.57)	20 (3.21)

Contd....

Socio-Economic Amenities - Rural

Access to Education Facilities

Particulars	Number of Villages (% of Population)				
	Available	Not Available	If Not Available (Distance of Nearest Facility)		
			A	B	C
Govt. Primary School	53 (100)	3 (0)	0 (0)	0 (0)	0 (0)
Private Primary School	40 (93)	16 (7)	0 (0)	1 (0)	0 (0)
Govt. Middle School	41 (85)	15 (15)	5 (2)	1 (1)	0 (0)
Private Middle School	9 (35)	47 (65)	0 (0)	1 (0)	0 (0)
Govt. Secondary School	10 (29)	46 (71)	9 (9)	13 (22)	0 (0)
Private Secondary School	7 (25)	49 (75)	6 (7)	4 (4)	1 (0)
Govt. Senior Secondary School	8 (25)	48 (75)	11 (11)	16 (35)	1 (0)
Private Senior Secondary School	5 (11)	51 (89)	4 (5)	4 (4)	0 (0)
Govt. Arts and Science Degree College	0 (0)	56 (100)	10 (14)	17 (21)	4 (5)
Private Arts and Science Degree College	1 (4)	55 (96)	2 (4)	6 (20)	0 (0)
Govt. Engineering College	0 (0)	56 (100)	3 (2)	6 (11)	3 (2)
Private Engineering College	0 (0)	56 (100)	1 (3)	12 (26)	17 (31)
Govt. Medicine College	0 (0)	56 (100)	1 (1)	3 (6)	6 (6)
Private Medicine College	0 (0)	56 (100)	2 (7)	8 (15)	10 (16)
Govt. Management Institute	0 (0)	56 (100)	0 (0)	2 (5)	3 (1)
Private Management Institute	0 (0)	56 (100)	0 (0)	3 (5)	17 (26)
Govt. Polytechnic	0 (0)	56 (100)	2 (2)	12 (18)	18 (32)
Private Polytechnic	1 (1)	55 (99)	0 (0)	3 (5)	6 (15)
Govt. Vocational Training School/ITI	2 (10)	54 (90)	1 (1)	4 (8)	17 (23)
Private Vocational Training School/ITI	0 (0)	56 (100)	1 (0)	10 (21)	1 (3)
Govt. Non Formal Training Centre	0 (0)	56 (100)	1 (0)	2 (5)	2 (5)
Private Non Formal Training Centre	0 (0)	56 (100)	0 (0)	1 (0)	1 (3)
Govt. School For Disabled	0 (0)	56 (100)	0 (0)	0 (0)	1 (1)
Private School For Disabled	0 (0)	56 (100)	1 (4)	0 (0)	1 (3)
Government Others	0 (0)	56 (100)	0 (0)	0 (0)	0 (0)
Private Others	0 (0)	56 (100)	0 (0)	0 (0)	0 (0)

Note : Distance A : Less than 5 km; B : Between 5-10 km; C : 10+ km.; Source : Data Analysis is based on 2011 Census.

DISCLAIMER

The Terms of Use and Disclaimer of Datanet India Private Limited (hereinafter referred to as "Datanet") for use of this analysis report of **Shamli Assembly Constituency (Shamli Vidhan Sabha)** :-

1. **Assembly Factbook™** is a Registered Trade Mark owned by Datanet.
2. All the maps are sketched and graphical representation only and have not been drawn to the scale and also not to represent the actual geographical area or boundary of the unit.
3. The data for the aforesaid analysis is based on authentic sources and has been culled from the various publications of Census, CSO and NSSO for district and block level data, various central and state government departments, Central & State Elections Commissions and the concerned Returning Officers' releases, Electoral Rolls, Election results and allied publications, internal assessment, surveys, estimates and analysis. Therefore, certain adjustment of data at micro level may have been done to arrive closer to the macro data.
4. Data have been provided on an "As Is" and "As AVAILABLE" basis
5. The colours shown in the maps or diagram and charts of a particular party, alliance or AC are indicative and do not represent them.
6. This publication which includes maps, sheets, graphs and data would be the property under copyright of Datanet only. The user may use these for its internal study, analysis and research purposes. It's public display, re-selling or any commercial uses by the user are not allowed.
7. Datanet has taken due care and caution in compilation and processing of data and allied information, but does not guarantee the accuracy, adequacy or completeness of any information/analysis and will be not responsible for any errors or omissions or for the results obtained from the use of such information/analysis.
8. All the contents for the publication have been culled from various authentic sources and Datanet reasonably believes such sources to be reliable, but does not make any representations, express or implied as to the accuracy or fitness of use of such information. The information or contents of the information/analysis do not constitute advice and should not be relied upon in making (or refraining from making) any decision. Any reliance placed upon the information provided by Datanet is the sole responsibility and strictly at the user's risk.
9. In no event will Datanet be liable for any damages (including, without limitation, damages for loss of business projects, or loss of profits) arising in contract, tort or otherwise from the use of or inability to use any of its contents, or from any action taken (or refrained from being taken) as a result of using the analysis or any of its contents. Datanet its directors, owners, editors, officials, employees, distributor and agents or any associate will not be liable for any errors in the information contained or any consequences arising from the use of the contents of the provided information/analysis.
10. If any provision of these terms and conditions is held invalid or illegal or unenforceable for any reason by any court of competent jurisdiction, such provision shall be severed and the remainder of provisions of the terms and conditions shall continue in full force and effect as if the Term of Use had been executed with the invalid, illegal or unenforceable provision eliminated.
11. If there are any discrepancies in the information provided, please bring it to attention of Datanet for suitable rectification measures.

Buy Online This Complete Book At
Datanet India eBooks Store

www.indiastatpublications.com

or go directly at

[http://www.indiastatpublications.com/
Assembly_factbook/Uttar Pradesh/Kairana/ Shamli](http://www.indiastatpublications.com/Assembly_factbook/Uttar%20Pradesh/Kairana/Shamli)

 **india**stat**elections**

ISBN : 978-93-5905-717-0



9 789359 057170