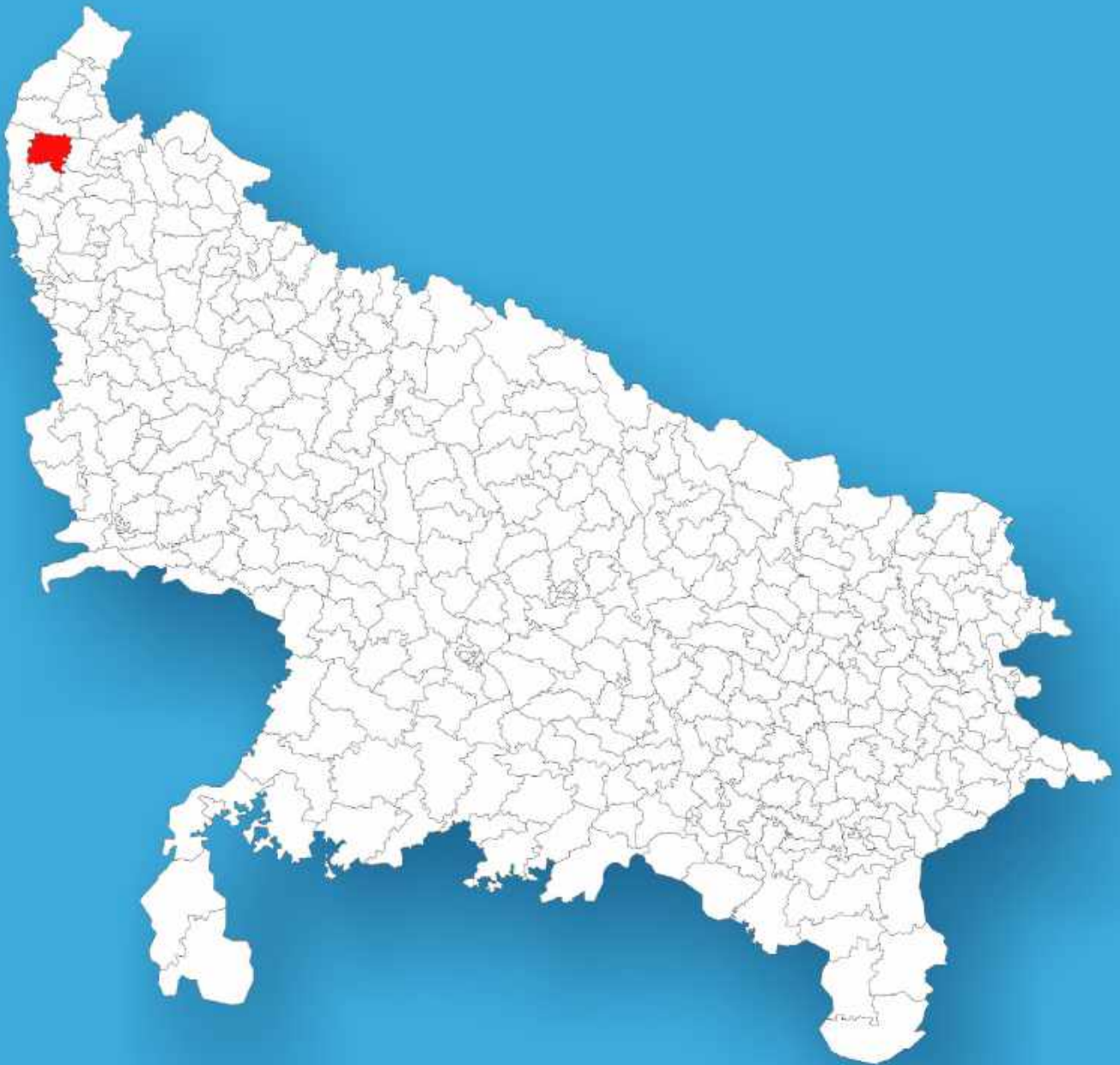




Uttar Pradesh

# Assembly Factbook™

Thana Bhawan Assembly Constituency



Key Electoral Data of Thana Bhawan  
Assembly Constituency (Vidhan Sabha)

Uttar Pradesh

# Assembly Factbook™

Thana Bhawan Assembly Constituency



Thana Bhawan Vidhan Sabha

**Editor & Director**

Dr. R.K. Thukral

**Research Editor**

Dr. Shafeeq Rahman

**Compiled, Researched and Published by  
Datanet India Pvt. Ltd.**

D-100, 1st Floor,

Okhla Industrial Area, Phase-I,

New Delhi- 110020.

Ph.: 91-11- 43580781-84

Email : support@indiastatpublications.com

Website : www.indiastatelections.com

**Online Book Store :**

www.indiastatpublications.com

**Report No. :** AFB/UP-009-0125

**ISBN :** 978-93-5822-158-9

**First Edition :** January, 2018

**Eighth Updated Edition :** January, 2025

**Price :** Rs.11500/-

US\$ 310

**© Datanet India Pvt. Ltd.**

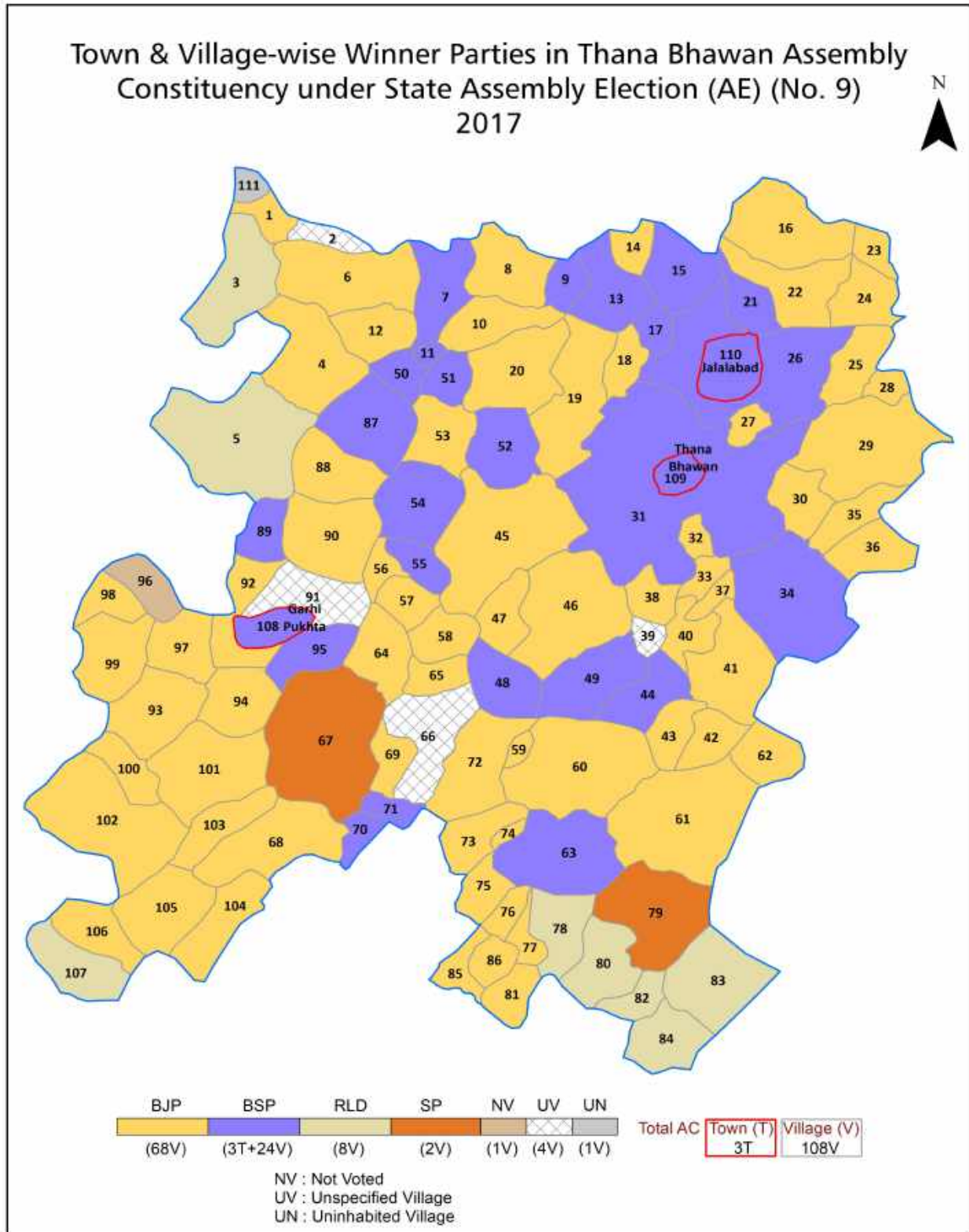
All rights reserved. No part of this book may be reproduced, stored in a retrieval system or transmitted in any form or by any means, mechanical photocopying, photographing, scanning, recording or otherwise without the prior written permission of the publisher. Please refer to Disclaimer at page no. 281 for the use of this publication.

Printed in India

# Contents

No.	Particulars	Page No.
	<b>Introduction</b>	
1	Assembly Constituency - (Vidhan Sabha) at a Glance   Features of Assembly as per Delimitation Commission of India (2008)	1-2
	<b>Location and Political Maps</b>	
2	Location Map   Boundaries of Assembly Constituency - (Vidhan Sabha) in District   Boundaries of Assembly Constituency under Parliamentary Constituency - (Lok Sabha)   Town & Village-wise Winner Parties-2024, 2022, 2019, 2017, 2014, 2012 and 2009	3-11
	<b>Administrative Setup (2011)</b>	
3	District   Sub-district   Towns   Villages   Inhabited Villages   Uninhabited Villages   Village Panchayat   Intermediate Panchayat	12-18
	<b>Demographics (2011)</b>	
4	Population   Households   Rural/Urban Population   Towns and Villages by Population Size   Sex Ratio (Total & 0-6 Years)   Religious Population   Social Population   Literacy Rate	19-20
	<b>Electoral Features</b>	
5	Important Dates of Last Elections Held   Electors by Gender   Service Electors   Voters   Voters Turnout   Polling Stations & Average Number of Electors per Polling Station   Electors by Age Group   Present Elected Representatives	21-26
	<b>Historical Summary Election Results</b>	
6	Vote Share of Major Parties   Winning Margin (Number & Percentage)   Polarity of Parties   Summary Result of Assembly Segment of Parliamentary Election 2024, 2019, 2014, 2009, 2004 and 1999   Summary Result of Assembly Elections 2022, 2017, 2012, 2007, 2002, 1996, 1993, 1991, 1989, 1985, 1980, 1977, 1974, 1969, 1967, 1962 and 1957	27-52
	<b>Polling Station Level Election Results</b>	
7	Name and Number of Polling Station 2024, 2022, 2019, 2017, 2014, 2012 and 2009   Polling Station-wise Electors, Voters & Voters Turnout 2024, 2022, 2019, 2017, 2014, 2012 and 2009   Polling Station wise Elections Results 2024, 2022, 2019, 2017, 2014, 2012 and 2009	53-245
	<b>Panchayat and Local Bodies Election Results</b>	
8	Panchayat Result 2015   Urban Local Bodies Result 2012	246-259
	<b>Share of Assembly Constituency</b>	
9	Share of Assembly Constituency - (Vidhan Sabha) in State, District and Parliamentary Constituency - (Lok Sabha)	260
	<b>Socio-Economic Amenities (2011)</b>	
10	Access to Administrative Units   Agricultural, Manufacturing and Industrial Commodities   Demographic Indicators   Education   Health & Manpower   Drinking Water Supply   Sanitation   Entertainment and Recreations Infrastructure   Power   Food Allocation Distribution and Marketing of Agriculture Commodities Infrastructure   Transport and Road Infrastructure   Communication   Banking and Financial Services   Land Use   Irrigation Source	262-276
11	<b>Abbreviation &amp; Sources</b>	277-280
12	<b>Disclaimer</b>	281

Location & Political Map



## Administrative Setup

### List of Village Panchayat & Intermediate Panchayat (Block) Name - 2011

Village Name	Village Panchayat Name	Intermediate Panchayat Name
Abdullapur Urf Morj Majra	Abdullapur Urf Majra	Thana Bhawan
Ahamadpur	Ahamadpur	Thana Bhawan
Ahata Gos Garh	Ahata Gos Garh	Thana Bhawan
Akarpur Urf Fusgarh	Akapur Urf Foosgarh	Un
Alipur	Alipur	Thana Bhawan
Ambehta Yakubpur	Ambehta Yakubpur	Thana Bhawan
Audari	Palekha	Un
Aurangabad Urf Gandewara	Aurangabad Urf Gandewara	Thana Bhawan
Babri	Babri	Thana Bhawan
Badhevkandu Khera	Badhevkandu Khera	Kairana
Banti Khera	Bantikhera	Thana Bhawan
Bhainswala	Bhainswala	Shamli
Bhandaura	Bhandaura	Thana Bhawan
Bhanera Jat	Bhanera Jat	Shamli
Bhaneraudda	Bhaberaudda	Thana Bhawan
Bhatu	Bhatu	Un
Bhikki Deh	Goharpur	Shamli
Bunta	Bunta	Thana Bhawan
Butrada	Batrada	Shamli
Chandonamal	Chandonmal	Thana Bhawan
Chonda Heri	Naunagali	Un
Dabheri	Chandenamal	Thana Bhawan
Dakhori Jamalpur	Dukhedi Jamalpur	Thana Bhawan
Dargahpur	Dargahpur	Un
Dhanena	Dhanena	Shamli
Dulla Kheri	Dulla Kheri	Un
Fatehpur	Fatehpur	Shamli
Garhi Abdullakhan	Garhi Abdullakhan	Thana Bhawan
Garhi Pukhta Rural	Rajhar	Un

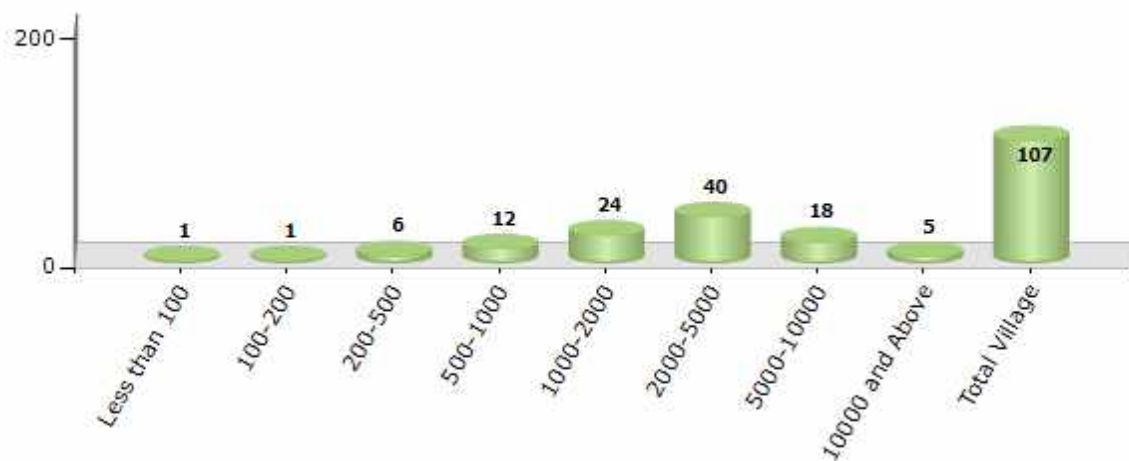
Contd....

## Demographics

### Number of Villages by Population Size - 2011

Less than 100	100-200	200-500	500-1000	1000-2000	2000-5000	5000-10000	10000 and Above	Total Village
1	1	6	12	24	40	18	5	107

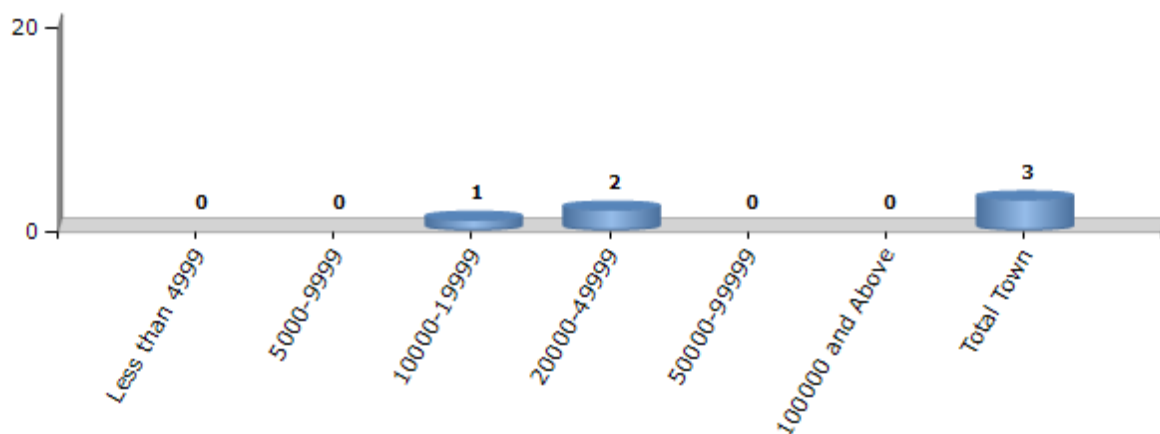
Number of Villages by Population Size - 2011



### Number of Towns by Population Size - 2011

Less than 4999	5000-9999	10000-19999	20000-49999	50000-99999	100000 and Above	Total Town
0	0	1	2	0	0	3

Number of Towns by Population Size - 2011

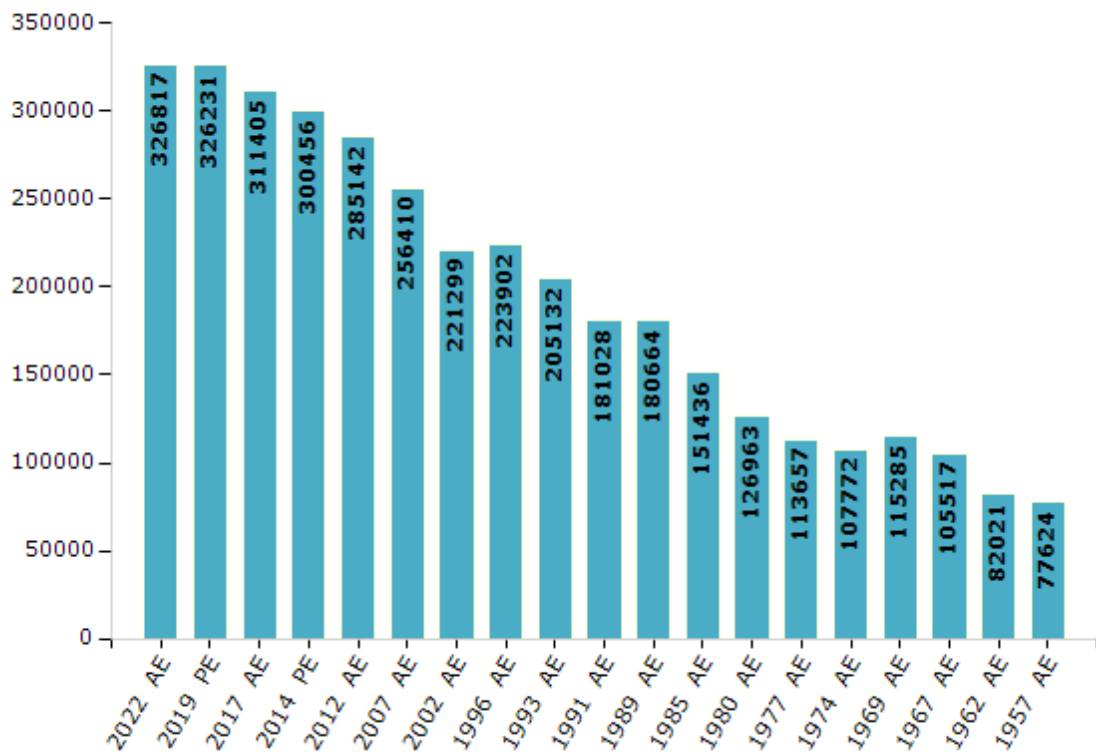


## Electoral Features

### Electors by Male & Female

Year	Male	Female	Others	Total	Year	Male	Female	Others	Total
2022 AE	178275	148493	49	326817	1991 AE	108625	72403	-	181028
2019 PE	178176	148010	45	326231	1989 AE	108411	72253	-	180664
2017 AE	171460	139899	46	311405	1985 AE	83854	67582	-	151436
2014 PE	166633	133786	37	300456	1980 AE	68376	58587	-	126963
2012 AE	158780	126356	6	285142	1977 AE	62672	50985	-	113657
2009 PE	-	-	-	-	1974 AE	58271	49501	-	107772
2007 AE	139041	117369	-	256410	1969 AE	63489	51796	-	115285
2004 PE	-	-	-	-	1967 AE	-	-	-	105517
2002 AE	121493	99806	-	221299	1962 AE	-	-	-	82021
1999 PE	-	-	-	-	1957 AE	-	-	-	77624
1996 AE	134357	89545	-	223902	1952 AE	-	-	-	-
1993 AE	114439	90693	-	205132					

Number of Electors



Note : AE : Assembly Election, PE : Assembly Segment of Parliamentary Election

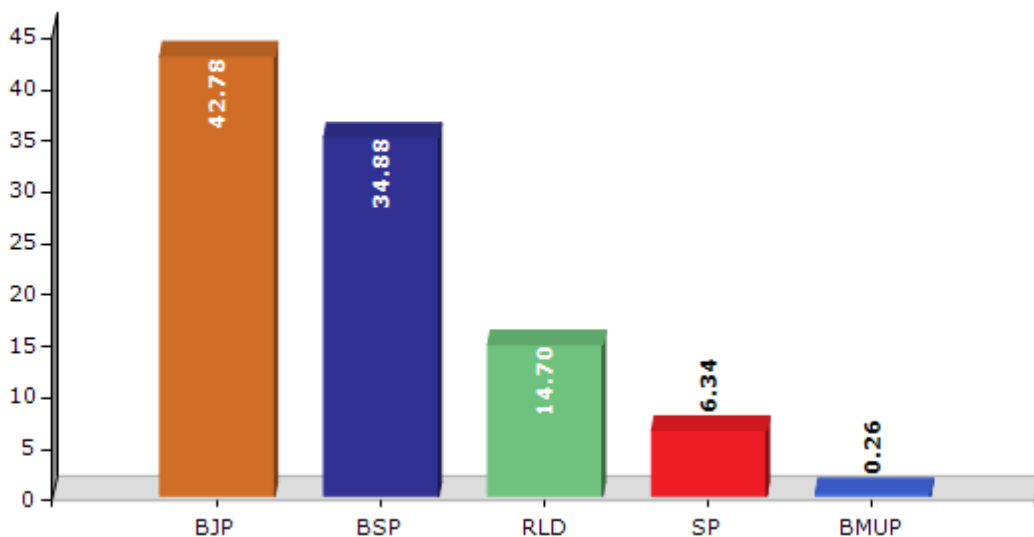


## Historical Summary Election Results

### Summary Result of Assembly Election - 2017

Candidate Name	Party	Votes	Votes %
Suresh Kumar	BJP	90995	42.78
Abdul Waris Khan	BSP	74178	34.88
Javed Rao	RLD	31275	14.7
Sudhir Kumar	SP	13480	6.34
Mohd Nasir	BMUP	561	0.26
Rahat Ali	IND	378	0.18
Sunil	IND	318	0.15
Sahdev	IND	225	0.11
Manju	IND	210	0.1
Parvez Ali	IND	188	0.09
	NOTA	883	0.42

Votes Percentage of Top Parties - 2017



## Polling Station Level Election Results

### Number and Name of Polling Stations (PS) (2022)

Number of Polling Stations	Name of Polling Stations	Number of Polling Stations	Name of Polling Stations
1	Praimari Pathshala Room No. 1 Mundet	22	Choudhary Dhiraj Inter Collage Garhi Room No -7 Garhi Abdulla Khan
2	Praimari Pathshala Room No 2 Mundet	23	Choudhary Dhiraj Inter Collage Garhi Room No -8 Garhi Abdulla Khan
3	Praimari Pathshala Room No 3 Mundet	24	Praimari Pathshala Room No.1 Jafarpur
4	Praimari Pathshala Room No. 1 Akapur Urf Funsgarh	25	Praimari Pathshala Room No.2 Jafarpur
5	Praimari Pathshala Room No. 2 Akapur Urf Funsgarh	26	Uchchtar Prathmik Vidyalay Room No.1 Palthedi
6	Juniyar High School Room No. 1 Hatthchoya	27	Uchchtar Prathmik Vidyalay Room No.2 Palthedi
7	Juniyar High School Room No. 2 Hatthchoya	28	Praimari Pathshala Room No. 1 Bunta
8	Juniyar High School Room N0.1 Hatthchoya	29	Praimari Pathshala Room No. 2 Bunta
9	Panchyat Ghar Room No. 1 Hatthchoya	30	Praimari Pathshala Room No. 3 Bunta
10	Panchyat Ghar Room No. 2 Hatthchoya	31	Praimari Pathshala Room No. 4 Bunta
11	Juniyar High School Room No.1 Pindora Jahangirpur	32	Praimari Pathshala Room No.1 Yinuspur
12	Juniyar High School Room No.2 Pindora Jahangirpur	33	Parathmik Vidyalay Room No 1 Gurana
13	Juniyar High School Room No.3 Pindora Jahangirpur	34	Parathmik Vidyalay Room No 2 Gurana
14	Juniyar High School Room No.4 Pindora Jahangirpur	35	Praimari Pathshala Room No.1 Bhaneda Udda
15	Primary Pathshala No.2 Room No.1 Pindora Jahangirpur	36	Praimari Pathshala Room No.2 Bhaneda Udda
16	Prathmik Vidyalay Room No.1 Jahangirpur	37	Praimari Pathshala Room No.3 Bhaneda Udda
17	Primary Pathshala Room No -1 Garhi Abdulla Khan	38	Praimari Pathshala Room No.1 Manakpur
18	Praimari Pathshala Room No -2 Garhi Abdulla Khan	39	Praimari Pathshala Room No.2 Manakpur
19	Choudhary Dhiraj Inter Collage Garhi Room No -2 Garhi Abdulla Khan	40	Prathmik Vidyalay Room No.2 Dera Manakpur
20	Choudhary Dhiraj Inter Collage Garhi Room No -3 Garhi Abdulla Khan	41	Praimari Pathshala Room No. 1 Khera Gadai
21	Choudhary Dhiraj Inter Collage Garhi Room No -5 Garhi Abdulla Khan	42	Praimari Pathshala Room No. 2 Khera Gadai

Contd....

## Polling Station Level Election Results

### Polling Station-wise Votes Secured by Overall Top Five Parties in Thana Bhawan Assembly in Assembly Election (AE) under Kairana Parliamentary Constituency in Uttar Pradesh (2022)

Number of Polling Station	Winner - Ashraf Ali Khan (RLD)	Runner-up - Suresh Kumar (BJP)	3rd - Zaheer Malik (BSP)	4th - Sherpal Urf Sudhir Urf Sher Singh (IND)	5th - Rakesh Kumar (ASPKR)	NOTA	Other	Total Votes Secured
36	28	422	2	73	13	0	9	547
37	85	476	0	23	10	2	9	605
38	145	193	87	50	20	3	4	502
39	170	193	107	8	30	2	11	521
40	26	401	0	5	0	2	13	447
41	249	197	74	3	33	4	4	564
42	169	343	3	0	1	0	3	519
43	139	358	89	12	5	3	10	616
44	534	51	1	2	0	6	14	608
45	161	450	1	28	0	4	8	652
46	197	324	26	33	9	1	5	595
47	92	323	93	13	2	1	9	533
48	378	274	8	0	0	0	7	667
49	175	163	263	0	1	3	3	608
50	118	184	21	2	8	0	4	337
51	263	250	90	5	33	0	4	645
52	232	218	33	2	58	1	12	556
53	434	205	25	1	0	2	4	671
54	166	127	128	3	6	3	4	437
55	105	196	56	1	1	2	4	365
56	154	402	2	2	30	0	12	602
57	223	241	1	1	26	1	20	513
58	379	155	40	0	3	3	4	584
59	559	72	6	1	2	2	8	650
60	478	13	3	0	0	0	1	495
61	465	15	0	0	1	1	0	482
62	474	172	1	0	0	1	2	650
63	346	123	0	1	1	2	3	476
64	129	558	2	2	4	1	7	703
65	250	529	1	2	1	1	7	791
66	473	317	1	1	0	4	2	798
67	353	180	0	0	1	0	4	538
68	205	262	0	0	0	0	5	472
69	177	229	14	1	1	1	3	426
70	263	201	56	1	6	0	7	534

Contd....

## Polling Station Level Election Results

### Winner, Runner-up and 3rd Party Position & Winning Margin According to Polling Stations in Thana Bhawan Assembly in Assembly Election (AE) under Kairana Parliamentary Constituency in Uttar Pradesh (2022)

Polling Station Number	Winner Party	Winner Votes (%)	Runner-up Party	Runner-up Votes (%)	Winning Margin Votes (%)	Third Party	Third Party Votes (%)	Other Votes (%)
71	RLD	335 (60.14)	BJP	217 (38.96)	118 (21.18)	INC	3 (0.54)	2 (0.36)
72	BJP	234 (50.65)	RLD	215 (46.54)	19 (4.11)	INC	5 (1.08)	8 (1.73)
73	RLD	325 (55.84)	BJP	205 (35.22)	120 (20.62)	BSP	43 (7.39)	9 (1.55)
74	BJP	320 (58.18)	RLD	212 (38.55)	108 (19.63)	BSP	7 (1.27)	11 (2)
75	BJP	364 (62.44)	RLD	211 (36.19)	153 (26.25)	INC	3 (0.51)	5 (0.86)
76	BJP	281 (54.56)	RLD	217 (42.14)	64 (12.42)	BSP	7 (1.36)	10 (1.94)
77	RLD	429 (75.26)	BJP	135 (23.68)	294 (51.58)	IND (SS)	2 (0.35)	4 (0.7)
78	BSP	201 (46.96)	RLD	104 (24.3)	97 (22.66)	BJP	101 (23.6)	22 (5.14)
79	BJP	358 (54.32)	RLD	262 (39.76)	96 (14.56)	BSP	27 (4.1)	12 (1.82)
80	BJP	273 (46.59)	RLD	154 (26.28)	119 (20.31)	BSP	145 (24.74)	14 (2.39)
81	BJP	203 (46.99)	RLD	163 (37.73)	40 (9.26)	BSP	41 (9.49)	25 (5.79)
82	NV	NV (NV)	NV	NV (NV)	NV (NV)	NV	NV (NV)	NV (NV)
83	BJP	476 (72.45)	RLD	137 (20.85)	339 (51.6)	BSP	21 (3.2)	23 (3.5)
84	BJP	329 (58.02)	RLD	223 (39.33)	106 (18.69)	BSP	9 (1.59)	6 (1.06)
85	RLD	447 (87.99)	BJP	59 (11.61)	388 (76.38)	INC	1 (0.2)	1 (0.2)
86	BJP	268 (58.39)	RLD	108 (23.53)	160 (34.86)	BSP	71 (15.47)	12 (2.61)
87	NV	NV (NV)	NV	NV (NV)	NV (NV)	NV	NV (NV)	NV (NV)
88	RLD	626 (89.56)	BJP	53 (7.58)	573 (81.98)	SDPI	13 (1.86)	7 (1)
89	RLD	416 (61.9)	BJP	243 (36.16)	173 (25.74)	SDPI	3 (0.45)	10 (1.49)
90	NV	NV (NV)	NV	NV (NV)	NV (NV)	NV	NV (NV)	NV (NV)
91	RLD	769 (92.65)	BJP	49 (5.9)	720 (86.75)	SDPI	7 (0.84)	5 (0.6)
92	NV	NV (NV)	NV	NV (NV)	NV (NV)	NV	NV (NV)	NV (NV)
93	BJP	199 (57.02)	RLD	116 (33.24)	83 (23.78)	BSP	14 (4.01)	20 (5.73)
94	RLD	190 (50.53)	BJP	177 (47.07)	13 (3.46)	IND (SS)	4 (1.06)	5 (1.33)
95	BJP	309 (53.18)	BSP	147 (25.3)	162 (27.88)	RLD	111 (19.1)	14 (2.41)
96	RLD	236 (41.77)	BJP	186 (32.92)	50 (8.85)	BSP	119 (21.06)	24 (4.25)
97	BJP	351 (66.73)	RLD	112 (21.29)	239 (45.44)	BSP	60 (11.41)	3 (0.57)
98	BSP	185 (39.03)	RLD	163 (34.39)	22 (4.64)	BJP	94 (19.83)	32 (6.75)
99	RLD	479 (74.84)	BSP	97 (15.16)	382 (59.68)	BJP	38 (5.94)	26 (4.06)
100	RLD	408 (63.26)	BJP	195 (30.23)	213 (33.03)	BSP	26 (4.03)	16 (2.48)
101	RLD	379 (60.83)	BJP	185 (29.7)	194 (31.13)	BSP	50 (8.03)	9 (1.44)
102	BJP	369 (79.01)	IND (SS)	52 (11.13)	317 (67.88)	RLD	29 (6.21)	17 (3.64)
103	BJP	275 (64.71)	IND (SS)	102 (24)	173 (40.71)	RLD	15 (3.53)	33 (7.76)
104	RLD	200 (49.5)	BJP	131 (32.43)	69 (17.07)	IND (SS)	36 (8.91)	37 (9.16)
105	BJP	337 (51.53)	IND (SS)	152 (23.24)	185 (28.29)	RLD	98 (14.98)	67 (10.24)

Contd....

## Socio-Economic Amenities - Rural

### Access to Education Facilities

Particulars	Number of Villages (% of Population)				
	Available	Not Available	If Not Available (Distance of Nearest Facility)		
			A	B	C
Govt. Primary School	104 (99)	3 (1)	0 (0)	0 (0)	0 (0)
Private Primary School	68 (88)	39 (12)	0 (0)	0 (0)	0 (0)
Govt. Middle School	72 (77)	35 (23)	14 (5)	2 (1)	0 (0)
Private Middle School	21 (34)	86 (66)	1 (0)	1 (1)	0 (0)
Govt. Secondary School	13 (20)	94 (80)	27 (19)	18 (13)	5 (2)
Private Secondary School	14 (24)	93 (76)	3 (1)	3 (2)	0 (0)
Govt. Senior Secondary School	6 (10)	101 (90)	27 (22)	22 (19)	9 (4)
Private Senior Secondary School	9 (19)	98 (81)	5 (4)	5 (6)	0 (0)
Govt. Arts and Science Degree College	1 (4)	106 (96)	5 (5)	21 (18)	25 (21)
Private Arts and Science Degree College	2 (5)	105 (95)	4 (4)	11 (14)	9 (9)
Govt. Engineering College	0 (0)	107 (100)	2 (3)	9 (6)	20 (12)
Private Engineering College	1 (1)	106 (99)	0 (0)	8 (12)	31 (30)
Govt. Medicine College	1 (1)	106 (99)	5 (6)	6 (6)	13 (9)
Private Medicine College	2 (5)	105 (95)	0 (0)	3 (3)	18 (22)
Govt. Management Institute	0 (0)	107 (100)	0 (0)	2 (1)	12 (6)
Private Management Institute	1 (1)	106 (99)	0 (0)	5 (4)	18 (24)
Govt. Polytechnic	1 (4)	106 (96)	2 (3)	16 (15)	49 (39)
Private Polytechnic	0 (0)	107 (100)	1 (0)	5 (5)	12 (15)
Govt. Vocational Training School/ITI	1 (1)	106 (99)	2 (3)	8 (9)	37 (28)
Private Vocational Training School/ITI	0 (0)	107 (100)	1 (0)	13 (12)	18 (24)
Govt. Non Formal Training Centre	1 (3)	106 (97)	2 (2)	7 (9)	9 (7)
Private Non Formal Training Centre	0 (0)	107 (100)	0 (0)	1 (1)	2 (3)
Govt. School For Disabled	0 (0)	107 (100)	0 (0)	2 (1)	4 (9)
Private School For Disabled	0 (0)	107 (100)	0 (0)	0 (0)	8 (7)
Government Others	0 (0)	107 (100)	0 (0)	0 (0)	0 (0)
Private Others	0 (0)	107 (100)	0 (0)	0 (0)	1 (2)

Note : Distance A : Less than 5 km; B : Between 5-10 km; C : 10+ km.; Source : Data Analysis is based on 2011 Census.

## DISCLAIMER

The Terms of Use and Disclaimer of Datanet India Private Limited (hereinafter referred to as "Datanet") for use of this analysis report of **Thana Bhawan Assembly Constituency (Thana Bhawan Vidhan Sabha)** :-

1. **Assembly Factbook™** is a Registered Trade Mark owned by Datanet.
2. All the maps are sketched and graphical representation only and have not been drawn to the scale and also not to represent the actual geographical area or boundary of the unit.
3. The data for the aforesaid analysis is based on authentic sources and has been culled from the various publications of Census, CSO and NSSO for district and block level data, various central and state government departments, Central & State Elections Commissions and the concerned Returning Officers' releases, Electoral Rolls, Election results and allied publications, internal assessment, surveys, estimates and analysis. Therefore, certain adjustment of data at micro level may have been done to arrive closer to the macro data.
4. Data have been provided on an "As Is" and "As AVAILABLE" basis
5. The colours shown in the maps or diagram and charts of a particular party, alliance or AC are indicative and do not represent them.
6. This publication which includes maps, sheets, graphs and data would be the property under copyright of Datanet only. The user may use these for its internal study, analysis and research purposes. It's public display, re-selling or any commercial uses by the user are not allowed.
7. Datanet has taken due care and caution in compilation and processing of data and allied information, but does not guarantee the accuracy, adequacy or completeness of any information/analysis and will be not responsible for any errors or omissions or for the results obtained from the use of such information/analysis.
8. All the contents for the publication have been culled from various authentic sources and Datanet reasonably believes such sources to be reliable, but does not make any representations, express or implied as to the accuracy or fitness of use of such information. The information or contents of the information/analysis do not constitute advice and should not be relied upon in making (or refraining from making) any decision. Any reliance placed upon the information provided by Datanet is the sole responsibility and strictly at the user's risk.
9. In no event will Datanet be liable for any damages (including, without limitation, damages for loss of business projects, or loss of profits) arising in contract, tort or otherwise from the use of or inability to use any of its contents, or from any action taken (or refrained from being taken) as a result of using the analysis or any of its contents. Datanet its directors, owners, editors, officials, employees, distributor and agents or any associate will not be liable for any errors in the information contained or any consequences arising from the use of the contents of the provided information/analysis.
10. If any provision of these terms and conditions is held invalid or illegal or unenforceable for any reason by any court of competent jurisdiction, such provision shall be severed and the remainder of provisions of the terms and conditions shall continue in full force and effect as if the Term of Use had been executed with the invalid, illegal or unenforceable provision eliminated.
11. If there are any discrepancies in the information provided, please bring it to attention of Datanet for suitable rectification measures.

**Buy Online This Complete Book At**  
**Datanet India eBooks Store**

[www.indiastatpublications.com](http://www.indiastatpublications.com)

or go directly at

[http://www.indiastatpublications.com/  
Assembly\\_factbook/Uttar Pradesh/Kairana/ Thana\\_Bhawan](http://www.indiastatpublications.com/Assembly_factbook/Uttar%20Pradesh/Kairana/Thana_Bhawan)



**i** **india**stat**elections**

ISBN : 978-93-5822-158-9



9 789358 221589