



Uttar Pradesh

Assembly Factbook™

Colonelganj Assembly Constituency



Key Electoral Data of Colonelganj
Assembly Constituency (Vidhan Sabha)

Uttar Pradesh
Assembly FactbookTM
Colonelganj Assembly Constituency



Colonelganj Vidhan Sabha

Editor & Director

Dr. R.K. Thukral

Research Editor

Dr. Shafeeq Rahman

**Compiled, Researched and Published by
Datanet India Pvt. Ltd.**

D-100, 1st Floor,

Okhla Industrial Area, Phase-I,

New Delhi- 110020.

Ph.: 91-11- 43580781-84

Email : support@indiastatpublications.com

Website : www.indiastatelections.com

Online Book Store :

www.indiastatpublications.com

Report No. : AFB/UP-298-0125

ISBN : 978-93-5905-233-5

First Edition : January, 2018

Eighth Updated Edition : January, 2025

Price : Rs.11500/-

US\$ 310

© Datanet India Pvt. Ltd.

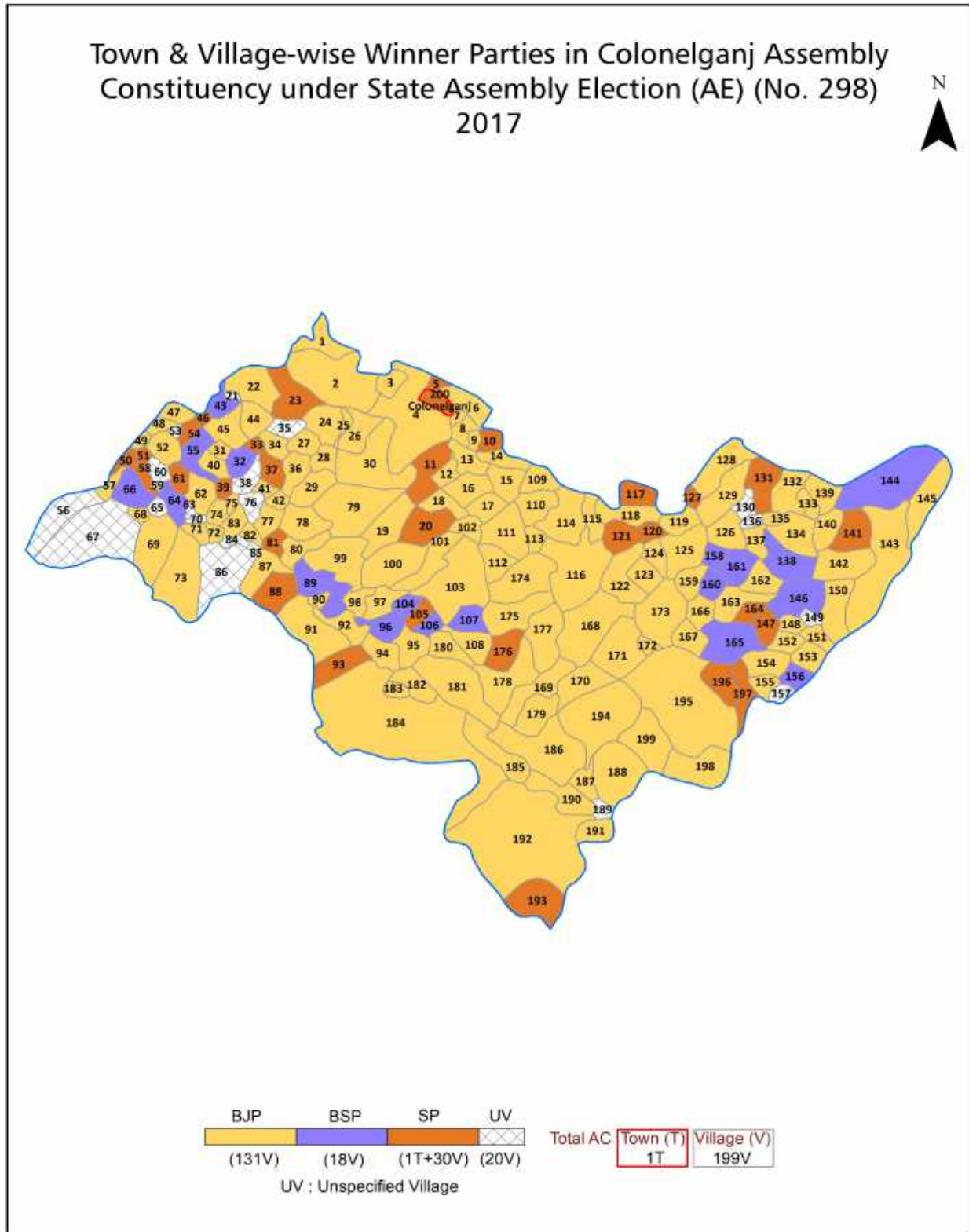
All rights reserved. No part of this book may be reproduced, stored in a retrieval system or transmitted in any form or by any means, mechanical photocopying, photographing, scanning, recording or otherwise without the prior written permission of the publisher. Please refer to Disclaimer at page no. 295 for the use of this publication.

Printed in India

Contents

No.	Particulars	Page No.
	Introduction	
1	Assembly Constituency - (Vidhan Sabha) at a Glance Features of Assembly as per Delimitation Commission of India (2008)	1-2
	Location and Political Maps	
2	Location Map Boundaries of Assembly Constituency - (Vidhan Sabha) in District Boundaries of Assembly Constituency under Parliamentary Constituency - (Lok Sabha) Town & Village-wise Winner Parties-2024, 2022, 2019, 2017, 2014, 2012 and 2009	3-11
	Administrative Setup (2011)	
3	District Sub-district Towns Villages Inhabited Villages Uninhabited Villages Village Panchayat Intermediate Panchayat	12-21
	Demographics (2011)	
4	Population Households Rural/Urban Population Towns and Villages by Population Size Sex Ratio (Total & 0-6 Years) Religious Population Social Population Literacy Rate	22-23
	Electoral Features	
5	Important Dates of Last Elections Held Electors by Gender Service Electors Voters Voters Turnout Polling Stations & Average Number of Electors per Polling Station Electors by Age Group Present Elected Representatives	24-29
	Historical Summary Election Results	
6	Vote Share of Major Parties Winning Margin (Number & Percentage) Polarity of Parties Summary Result of Assembly Segment of Parliamentary Election 2024, 2019, 2014, 2009, 2004 and 1999 Summary Result of Assembly Elections 2022, 2017, 2012, 2007, 2002, 1996, 1993, 1991, 1989, 1985, 1980, 1977, 1974, 1969 and 1967	30-53
	Polling Station Level Election Results	
7	Name and Number of Polling Station 2024, 2022, 2019, 2017, 2014, 2012 and 2009 Polling Station-wise Electors, Voters & Voters Turnout 2024, 2022, 2019, 2017, 2014, 2012 and 2009 Polling Station wise Elections Results 2024, 2022, 2019, 2017, 2014, 2012 and 2009	54-258
	Panchayat and Local Bodies Election Results	
8	Panchayat Result 2015 Urban Local Bodies Result 2012	259-273
	Share of Assembly Constituency	
9	Share of Assembly Constituency - (Vidhan Sabha) in State, District and Parliamentary Constituency - (Lok Sabha)	274
	Socio-Economic Amenities (2011)	
10	Access to Administrative Units Agricultural, Manufacturing and Industrial Commodities Demographic Indicators Education Health & Manpower Drinking Water Supply Sanitation Entertainment and Recreations Infrastructure Power Food Allocation Distribution and Marketing of Agriculture Commodities Infrastructure Transport and Road Infrastructure Communication Banking and Financial Services Land Use Irrigation Source	276-290
11	Abbreviation & Sources	291-294
12	Disclaimer	295

Location & Political Map



Administrative Setup

List of Village Panchayat & Intermediate Panchayat (Block) Name - 2011

Village Name	Village Panchayat Name	Intermediate Panchayat Name
Abhayipur	Abhaipur	Paraspur
Adayapur	Tarhata	Karnailganj
Ahiraura	Ahiraura	Karnailganj
Akhtyarpur	Ullaha	Karnailganj
Akohari	Chacreya Hari	Paraspur
Allipur Gokula	Ultipur Gokula	Karnailganj
Allipur Khande Ray	Vanuva	Paraspur
Andupur	Andu Purva	Paraspur
Anta	Anta	Paraspur
Atarauliya	Mahuwar	Karnailganj
Atarsuiya	Gumdaha	Karnailganj
Bahuvan Madar Majha	Bahuban Maddarmajha	Paraspur
Baksaila	Baksaila	Paraspur
Banua	Banua	Paraspur
Banuras	Baburas	Karnailganj
Baragadiya	Ramgarh	Karnailganj
Bardaha	Bartara	Karnailganj
Bartara	Bartara	Karnailganj
Basantpur Anta	Basant Pur	Paraspur
Basantpur Kamiyar	Gurbaliya	Karnailganj
Basariya	Basairia	Karnailganj
Basehiya	Basehiya	Karnailganj
Bel Matthar	Balmatthar	Paraspur
Belahari	Belahri	Karnailganj
Belwa Nohar	Velva Notar	Paraspur
Bhabhuwa	Bhanbhua	Karnailganj
Bhainsaha	Mosha	Paraspur
Bhant Purwa	Bhat Purva	Karnailganj
Bhauri Ganj	Bhori Ganj+	Paraspur

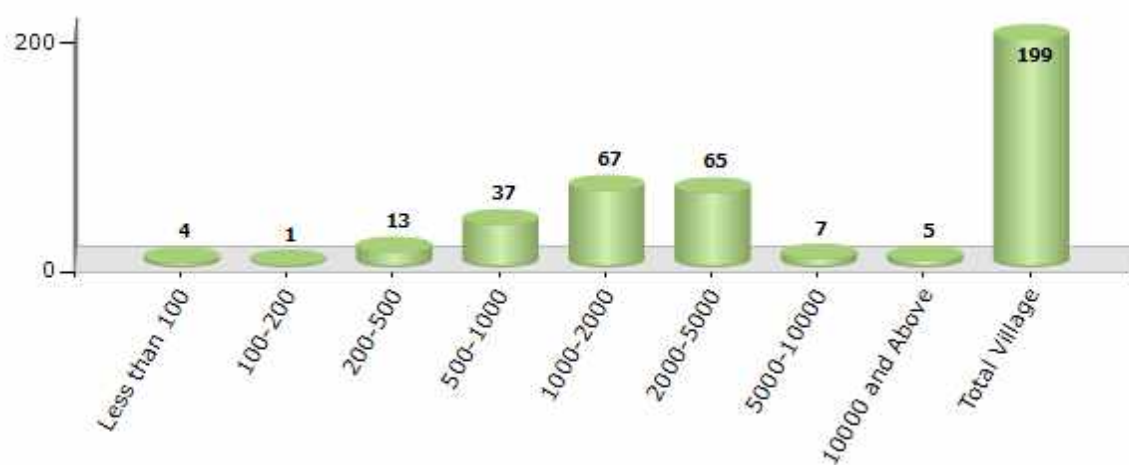
Contd....

Demographics

Number of Villages by Population Size - 2011

Less than 100	100-200	200-500	500-1000	1000-2000	2000-5000	5000-10000	10000 and Above	Total Village
4	1	13	37	67	65	7	5	199

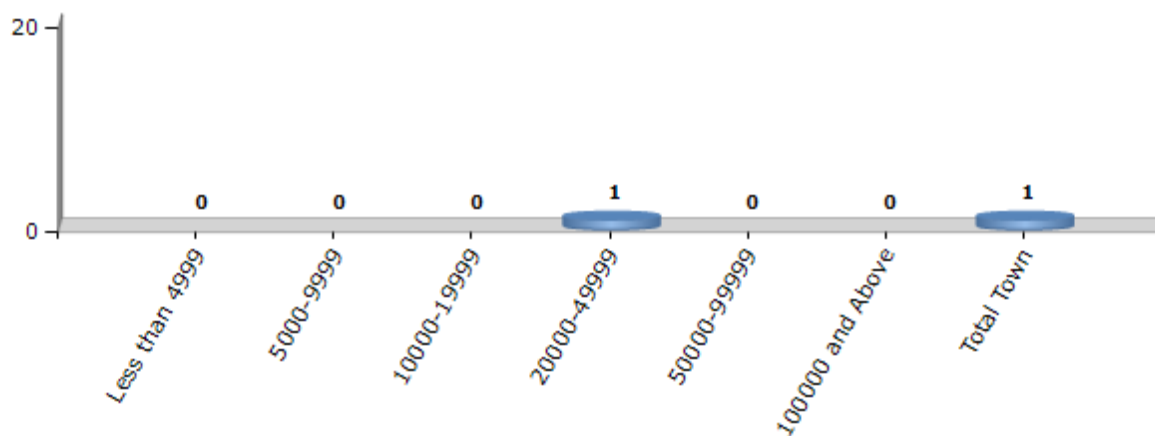
Number of Villages by Population Size - 2011



Number of Towns by Population Size - 2011

Less than 4999	5000-9999	10000-19999	20000-49999	50000-99999	100000 and Above	Total Town
0	0	0	1	0	0	1

Number of Towns by Population Size - 2011

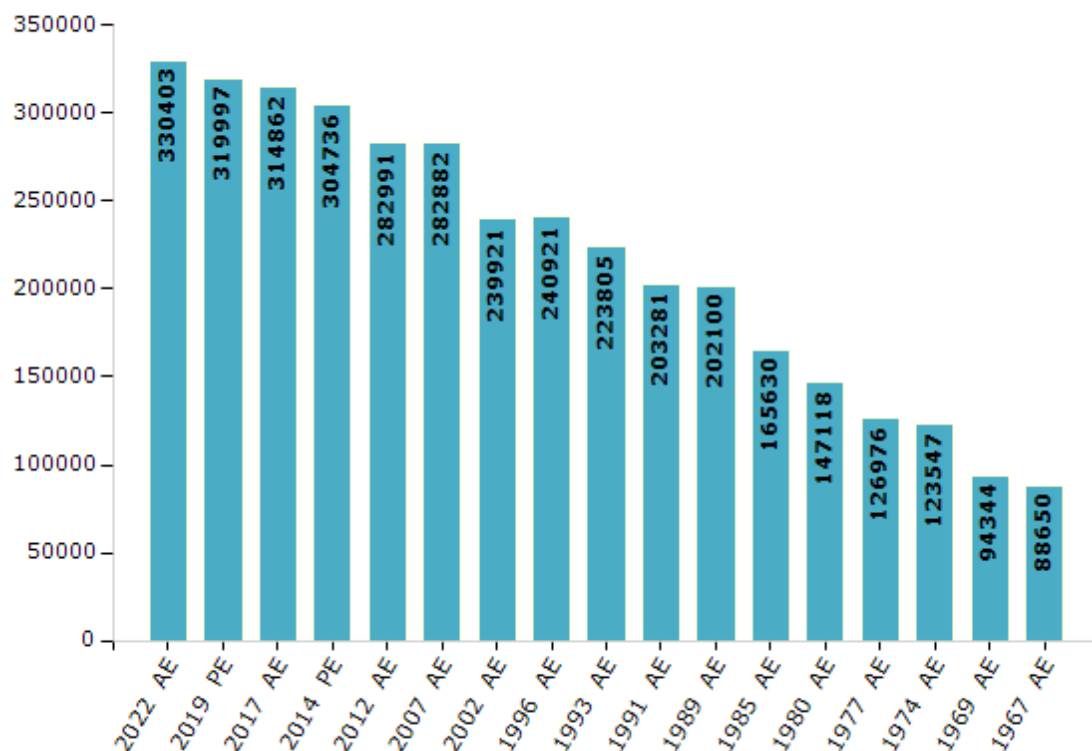


Electoral Features

Electors by Male & Female

Year	Male	Female	Others	Total	Year	Male	Female	Others	Total
2022 AE	176747	153635	21	330403	1991 AE	112033	91248	-	203281
2019 PE	173562	146424	11	319997	1989 AE	111165	90935	-	202100
2017 AE	171496	143356	10	314862	1985 AE	90967	74663	-	165630
2014 PE	167085	137642	9	304736	1980 AE	76440	70678	-	147118
2012 AE	155388	127603	0	282991	1977 AE	66066	60910	-	126976
2009 PE	-	-	-	-	1974 AE	64504	59043	-	123547
2007 AE	153287	129595	-	282882	1969 AE	49966	44378	-	94344
2004 PE	-	-	-	-	1967 AE	-	-	-	88650
2002 AE	132067	107854	-	239921	1962 AE	-	-	-	-
1999 PE	-	-	-	-	1957 AE	-	-	-	-
1996 AE	131961	108960	-	240921	1952 AE	-	-	-	-
1993 AE	121093	102712	-	223805					

Number of Electors



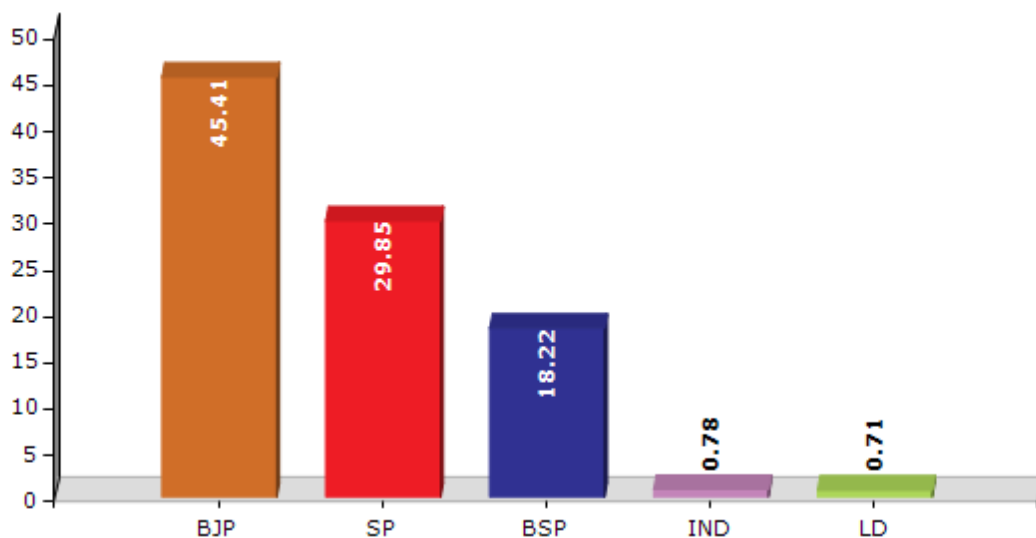
Note : AE : Assembly Election, PE : Assembly Segment of Parliamentary Election

Historical Summary Election Results

Summary Result of Assembly Election - 2017

Candidate Name	Party	Votes	Votes %
Ajay Pratap Singh	BJP	82867	45.41
Yogesh Pratap Singh	SP	54462	29.85
Santosh Kumar Tiwari	BSP	33241	18.22
Rajdutt Mishra	IND	1417	0.78
Deep Prakash Singh	LD	1290	0.71
Vasdev	IND	1103	0.6
Rajesh Kumar	IND	990	0.54
Jagdish Prasad	IND	898	0.49
Chet Ram	IND	896	0.49
Krishna Kumar	IND	626	0.34
Prem Sagar	IND	605	0.33
Bhanu Pratap	BSRD	526	0.29
Udai Bhan	IND	439	0.24
Amit Kumar	IND	360	0.2
	NOTA	2748	1.51

Votes Percentage of Top Parties - 2017



Polling Station Level Election Results

Number and Name of Polling Stations (PS) (2022)

Number of Polling Stations	Name of Polling Stations	Number of Polling Stations	Name of Polling Stations
1	Primary Pathshala Jahli Purwa Heerapur Kamiyar Room No 1	22	Primary Pathshala Balakram Purwa Room No 1
2	Primary Pathshala Jahli Purwa Heerapur Kamiyar Room No 2	23	Primary Pathsala Balakrampurwa Room No 02
3	Junior Highschool (Sammaythan) Room No 1 Narayanpur Majha	24	Junior Highschool Balakram Purwa Room No 1
4	Junior Highschool (Sammaythan) Room No 2 Narayanpur Majha	25	Junior High School Balakrampurwa Room No 02
5	Primary Pathshala Narayanpur Majha Uttari Bhag	26	Kanya Prathmik Vidyalaya Room No 1 Colonelganj
6	Primary Pathshala Narayanpur Majha Pachmi Bhag	27	Kanya Prathmik Vidyalaya Room No 2 Colonelganj
7	Primary Pathshala Pipri	28	Kanya Ucchar Madhyamik Vidyalaya Room No 1 Colonelganj
8	Anganwari Kendra Gajju Purwa Sakraura Gramin	29	Kanya Ucchar Madhyamik Vidyalaya Room No 2 Colonelganj
9	Junior Highschool Sakraura Grameen Room No 1	30	Kanya Ucchar Madhyamik Vidyalaya Room No 3 Colonelganj
10	Junior High School Sakraura Grameen Room No 2	31	Junior High School Room No 2 Colonelganj (Kasgaran)
11	Uchchar Madhyamik Vidyalaya Vivekanand Uttari Bhag Sakraura Gramin	32	Junior High School Colonelganj Room No 04 (Kasgaran)
12	Uchchar Madhyamik Vidyalaya Vivekanand Middle Bhag Sakraura Gramin	33	Junior High School Colonelganj Room No 04 (Kasgaran)
13	Uchchar Madhyamik Vidyalaya Vivekanand Middle Bhag Sakraura Gramin Room No 1	34	Junior High School Colonelganj Atirikt Room
14	Uchchar Madhyamik Vidyalaya Vivekanand Middle Bhag Sakraura Gramin Room No 2	35	Junior High School Colonelganj Atirikt Room
15	K. L. Inter College Room No 1 Colonelganj	36	Primary Pathsala Barvaliya Second Room No 01 Purvi
16	K. L. Inter College Room No 4 Colonelganj	37	Primary Pathsala Barvaliya Second Room No 02 Pachmae
17	K. L. Inter College Colonelganj Room No 3	38	Primary Pathsala Colonelganj Purvi Bhag
18	K. L. Inter College Colonelganj Room No 7	39	Primary Pathsala Colonelganj Pachim Bhag
19	K. L. Inter College Colonelganj Room No 2	40	Primary Pathsala Kadipur Room No 1
20	Karyalaya Nagar Palika Parisad Colonelganj	41	Primary Pathsala Kadipur Room No 2
21	Karyalaya Nagar Palika Parisad Colonelganj	42	Karyalaya Mandi Samiti Colonelganj

Contd....

Polling Station Level Election Results

Polling Station-wise Votes Secured by Overall Top Five Parties in Colonelganj Assembly in Assembly Election (AE) under Kaiserganj Parliamentary Constituency in Uttar Pradesh (2022)

Number of Polling Station	Winner - Ajay (BJP)	Runner-up - Yogesh Pratap Singh Urf Yogesh Bhaiya (SP)	3rd - Ranjeet (BSP)	4th - Triloki Nath Tiwari (INC)	5th - Om Prakash (IND)	NOTA	Other	Total Votes Secured
36	215	281	4	8	2	0	1	511
37	137	199	5	5	1	0	5	352
38	368	186	53	12	0	0	4	623
39	250	324	5	8	1	0	3	591
40	333	89	36	2	0	0	7	467
41	295	74	18	9	0	0	6	402
42	403	47	0	6	1	0	1	458
43	329	55	17	5	1	0	4	411
44	411	72	4	7	0	0	1	495
45	345	74	8	8	1	0	3	439
46	294	287	1	9	3	0	4	598
47	49	507	3	4	1	0	4	568
48	438	138	2	9	0	0	6	593
49	380	193	13	18	2	0	7	613
50	406	130	31	13	2	0	7	589
51	166	118	3	7	3	0	10	307
52	516	127	3	6	1	0	1	654
53	305	228	4	10	0	0	5	552
54	326	142	4	11	0	0	6	489
55	259	257	35	12	4	0	4	571
56	275	208	0	27	1	0	5	516
57	318	168	17	19	0	0	8	530
58	195	58	2	13	0	0	1	269
59	46	344	6	78	4	0	11	489
60	163	86	3	140	0	0	2	394
61	162	104	4	71	3	0	4	348
62	197	395	9	5	2	0	13	621
63	312	302	13	33	0	0	8	668
64	409	207	24	17	3	0	12	672
65	201	93	5	6	4	0	6	315
66	309	358	10	31	2	0	5	715
67	194	101	6	57	4	0	10	372
68	174	55	7	52	0	0	3	291
69	331	177	10	12	2	0	9	541
70	293	199	11	9	1	0	13	526

Contd....

Polling Station Level Election Results

Winner, Runner-up and 3rd Party Position & Winning Margin According to Polling Stations in Colonelganj Assembly in Assembly Election (AE) under Kaiserganj Parliamentary Constituency in Uttar Pradesh (2022)

Polling Station Number	Winner Party	Winner Votes (%)	Runner-up Party	Runner-up Votes (%)	Winning Margin Votes (%)	Third Party	Third Party Votes (%)	Other Votes (%)
71	BJP	284 (53.48)	SP	221 (41.62)	63 (11.86)	INC	14 (2.64)	12 (2.26)
72	BJP	317 (62.52)	SP	163 (32.15)	154 (30.37)	BSP	7 (1.38)	20 (3.94)
73	BJP	251 (59.48)	SP	158 (37.44)	93 (22.04)	INC	7 (1.66)	6 (1.42)
74	BJP	265 (67.09)	SP	107 (27.09)	158 (40)	INC	12 (3.04)	11 (2.78)
75	BJP	201 (52.21)	SP	146 (37.92)	55 (14.29)	INC	12 (3.12)	26 (6.75)
76	BJP	221 (54.98)	SP	144 (35.82)	77 (19.16)	INC	14 (3.48)	23 (5.72)
77	BJP	203 (52.05)	SP	162 (41.54)	41 (10.51)	BSP	10 (2.56)	15 (3.85)
78	SP	311 (49.44)	BJP	271 (43.08)	40 (6.36)	BSP	16 (2.54)	31 (4.93)
79	SP	204 (48.23)	BJP	193 (45.63)	11 (2.6)	INC	9 (2.13)	17 (4.02)
80	SP	303 (70.3)	BJP	101 (23.43)	202 (46.87)	INC	15 (3.48)	12 (2.78)
81	SP	190 (51.08)	BJP	147 (39.52)	43 (11.56)	BSP	16 (4.3)	19 (5.11)
82	BJP	447 (59.13)	SP	277 (36.64)	170 (22.49)	INC	17 (2.25)	15 (1.98)
83	BJP	282 (48.04)	SP	280 (47.7)	2 (0.34)	BSP	9 (1.53)	16 (2.73)
84	SP	188 (56.8)	BJP	108 (32.63)	80 (24.17)	BSP	19 (5.74)	16 (4.83)
85	BJP	352 (49.72)	SP	331 (46.75)	21 (2.97)	BSP	9 (1.27)	16 (2.26)
86	SP	293 (58.37)	BJP	159 (31.67)	134 (26.7)	BSP	17 (3.39)	33 (6.57)
87	SP	255 (52.9)	BJP	193 (40.04)	62 (12.86)	INC	14 (2.9)	20 (4.15)
88	BJP	336 (53.42)	SP	241 (38.31)	95 (15.11)	BSP	30 (4.77)	22 (3.5)
89	SP	361 (75.21)	BJP	94 (19.58)	267 (55.63)	INC	12 (2.5)	13 (2.71)
90	SP	431 (89.98)	BJP	37 (7.72)	394 (82.26)	BSP	5 (1.04)	6 (1.25)
91	SP	345 (50.66)	BJP	292 (42.88)	53 (7.78)	BSP	15 (2.2)	29 (4.26)
92	BJP	314 (57.72)	SP	200 (36.76)	114 (20.96)	INC	16 (2.94)	14 (2.57)
93	BJP	381 (53.14)	SP	193 (26.92)	188 (26.22)	BSP	114 (15.9)	29 (4.04)
94	SP	174 (60.42)	BJP	89 (30.9)	85 (29.52)	BSP	16 (5.56)	9 (3.13)
95	BJP	275 (55.44)	SP	173 (34.88)	102 (20.56)	BSP	26 (5.24)	22 (4.44)
96	BJP	148 (46.54)	SP	147 (46.23)	1 (0.31)	BSP	9 (2.83)	14 (4.4)
97	SP	402 (74.58)	BJP	108 (20.04)	294 (54.54)	BSP	15 (2.78)	14 (2.6)
98	SP	471 (84.41)	BJP	60 (10.75)	411 (73.66)	INC	10 (1.79)	17 (3.05)
99	SP	211 (55.38)	BJP	157 (41.21)	54 (14.17)	BSP	5 (1.31)	8 (2.1)
100	BJP	278 (59.15)	SP	167 (35.53)	111 (23.62)	BSP	12 (2.55)	13 (2.77)
101	SP	167 (52.35)	BJP	143 (44.83)	24 (7.52)	IND (NK)	3 (0.94)	6 (1.88)
102	SP	401 (69.14)	BJP	157 (27.07)	244 (42.07)	INC	8 (1.38)	14 (2.41)
103	BJP	305 (62.37)	SP	148 (30.27)	157 (32.1)	INC	14 (2.86)	22 (4.5)
104	BJP	329 (65.41)	SP	131 (26.04)	198 (39.37)	BSP	30 (5.96)	13 (2.58)
105	BJP	383 (50.26)	SP	315 (41.34)	68 (8.92)	INC	23 (3.02)	41 (5.38)

Contd....

Socio-Economic Amenities - Rural

Access to Education Facilities

Particulars	Number of Villages (% of Population)				
	Available	Not Available	If Not Available (Distance of Nearest Facility)		
			A	B	C
Govt. Primary School	160 (87)	39 (13)	12 (1)	0 (0)	0 (0)
Private Primary School	35 (29)	164 (71)	1 (0)	0 (0)	0 (0)
Govt. Middle School	100 (64)	99 (36)	41 (11)	3 (1)	1 (0)
Private Middle School	27 (23)	172 (77)	7 (2)	1 (1)	0 (0)
Govt. Secondary School	10 (6)	189 (94)	31 (13)	41 (17)	4 (1)
Private Secondary School	18 (16)	181 (84)	28 (14)	10 (4)	1 (0)
Govt. Senior Secondary School	3 (1)	196 (99)	21 (9)	52 (24)	13 (7)
Private Senior Secondary School	5 (3)	194 (97)	24 (16)	16 (8)	4 (1)
Govt. Arts and Science Degree College	4 (1)	195 (99)	2 (2)	11 (7)	36 (13)
Private Arts and Science Degree College	0 (0)	199 (100)	17 (10)	35 (21)	30 (13)
Govt. Engineering College	0 (0)	199 (100)	3 (1)	6 (5)	84 (39)
Private Engineering College	0 (0)	199 (100)	3 (2)	6 (3)	17 (11)
Govt. Medicine College	0 (0)	199 (100)	4 (2)	7 (5)	81 (42)
Private Medicine College	0 (0)	199 (100)	0 (0)	0 (0)	10 (5)
Govt. Management Institute	0 (0)	199 (100)	4 (2)	2 (3)	75 (37)
Private Management Institute	0 (0)	199 (100)	0 (0)	0 (0)	17 (7)
Govt. Polytechnic	1 (0)	198 (100)	2 (2)	5 (4)	130 (65)
Private Polytechnic	0 (0)	199 (100)	0 (0)	0 (0)	8 (4)
Govt. Vocational Training School/ITI	1 (0)	198 (100)	1 (1)	4 (4)	127 (65)
Private Vocational Training School/ITI	0 (0)	199 (100)	0 (0)	0 (0)	5 (1)
Govt. Non Formal Training Centre	1 (0)	198 (100)	4 (3)	3 (3)	60 (22)
Private Non Formal Training Centre	0 (0)	199 (100)	0 (0)	0 (0)	2 (1)
Govt. School For Disabled	1 (0)	198 (100)	2 (1)	5 (4)	74 (30)
Private School For Disabled	0 (0)	199 (100)	0 (0)	0 (0)	0 (0)
Government Others	1 (0)	198 (100)	0 (0)	0 (0)	9 (4)
Private Others	0 (0)	199 (100)	0 (0)	0 (0)	1 (1)

Note : Distance A : Less than 5 km; B : Between 5-10 km; C : 10+ km.; Source : Data Analysis is based on 2011 Census.

DISCLAIMER

The Terms of Use and Disclaimer of Datanet India Private Limited (hereinafter referred to as "Datanet") for use of this analysis report of **Colonelganj Assembly Constituency (Colonelganj Vidhan Sabha)** :-

1. **Assembly Factbook™** is a Registered Trade Mark owned by Datanet.
2. All the maps are sketched and graphical representation only and have not been drawn to the scale and also not to represent the actual geographical area or boundary of the unit.
3. The data for the aforesaid analysis is based on authentic sources and has been culled from the various publications of Census, CSO and NSSO for district and block level data, various central and state government departments, Central & State Elections Commissions and the concerned Returning Officers' releases, Electoral Rolls, Election results and allied publications, internal assessment, surveys, estimates and analysis. Therefore, certain adjustment of data at micro level may have been done to arrive closer to the macro data.
4. Data have been provided on an "As Is" and "As AVAILABLE" basis
5. The colours shown in the maps or diagram and charts of a particular party, alliance or AC are indicative and do not represent them.
6. This publication which includes maps, sheets, graphs and data would be the property under copyright of Datanet only. The user may use these for its internal study, analysis and research purposes. It's public display, re-selling or any commercial uses by the user are not allowed.
7. Datanet has taken due care and caution in compilation and processing of data and allied information, but does not guarantee the accuracy, adequacy or completeness of any information/analysis and will be not responsible for any errors or omissions or for the results obtained from the use of such information/analysis.
8. All the contents for the publication have been culled from various authentic sources and Datanet reasonably believes such sources to be reliable, but does not make any representations, express or implied as to the accuracy or fitness of use of such information. The information or contents of the information/analysis do not constitute advice and should not be relied upon in making (or refraining from making) any decision. Any reliance placed upon the information provided by Datanet is the sole responsibility and strictly at the user's risk.
9. In no event will Datanet be liable for any damages (including, without limitation, damages for loss of business projects, or loss of profits) arising in contract, tort or otherwise from the use of or inability to use any of its contents, or from any action taken (or refrained from being taken) as a result of using the analysis or any of its contents. Datanet its directors, owners, editors, officials, employees, distributor and agents or any associate will not be liable for any errors in the information contained or any consequences arising from the use of the contents of the provided information/analysis.
10. If any provision of these terms and conditions is held invalid or illegal or unenforceable for any reason by any court of competent jurisdiction, such provision shall be severed and the remainder of provisions of the terms and conditions shall continue in full force and effect as if the Term of Use had been executed with the invalid, illegal or unenforceable provision eliminated.
11. If there are any discrepancies in the information provided, please bring it to attention of Datanet for suitable rectification measures.

Buy Online This Complete Book At
Datanet India eBooks Store

www.indiastatpublications.com

or go directly at

[http://www.indiastatpublications.com/
Assembly_factbook/Uttar Pradesh/Kaiserganj/ Colonelganj](http://www.indiastatpublications.com/Assembly_factbook/Uttar%20Pradesh/Kaiserganj/Colonelganj)



i **india**stat**elections**

ISBN : 978-93-5905-233-5



9 789359 105233 5