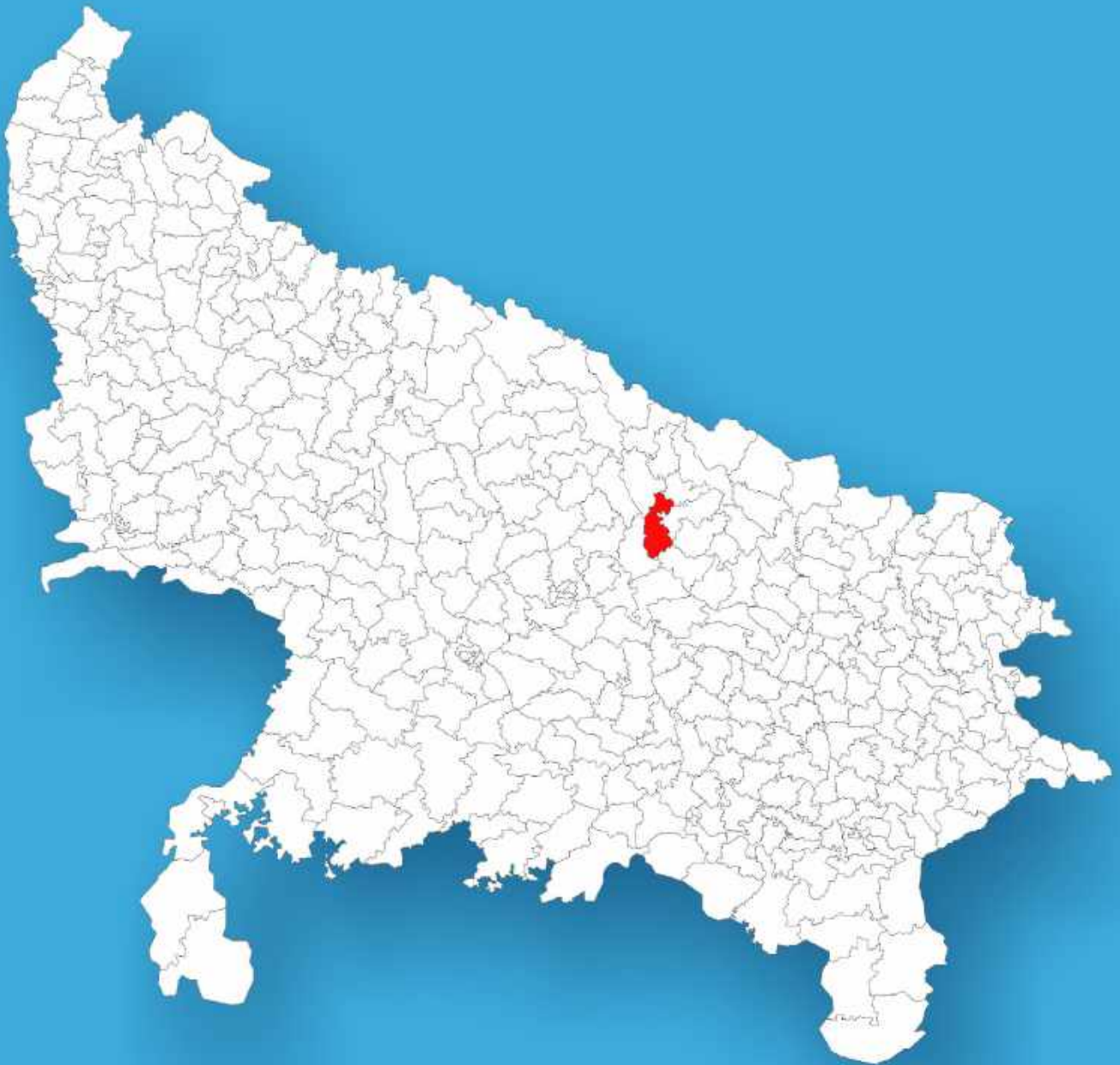




Uttar Pradesh

Assembly Factbook™

Kaiserganj Assembly Constituency



Key Electoral Data of Kaiserganj
Assembly Constituency (Vidhan Sabha)

Uttar Pradesh
Assembly FactbookTM
Kiaserganj Assembly Constituency



Kaiserganj Vidhan Sabha

Editor & Director

Dr. R.K. Thukral

Research Editor

Dr. Shafeeq Rahman

**Compiled, Researched and Published by
Datanet India Pvt. Ltd.**

D-100, 1st Floor,

Okhla Industrial Area, Phase-I,

New Delhi- 110020.

Ph.: 91-11- 43580781-84

Email : support@indiastatpublications.com

Website : www.indiastatelections.com

Online Book Store :

www.indiastatpublications.com

Report No. : AFB/UP-288-0125

ISBN : 978-93-5905-238-0

First Edition : January, 2018

Eighth Updated Edition : January, 2025

Price : Rs.11500/-

US\$ 310

© Datanet India Pvt. Ltd.

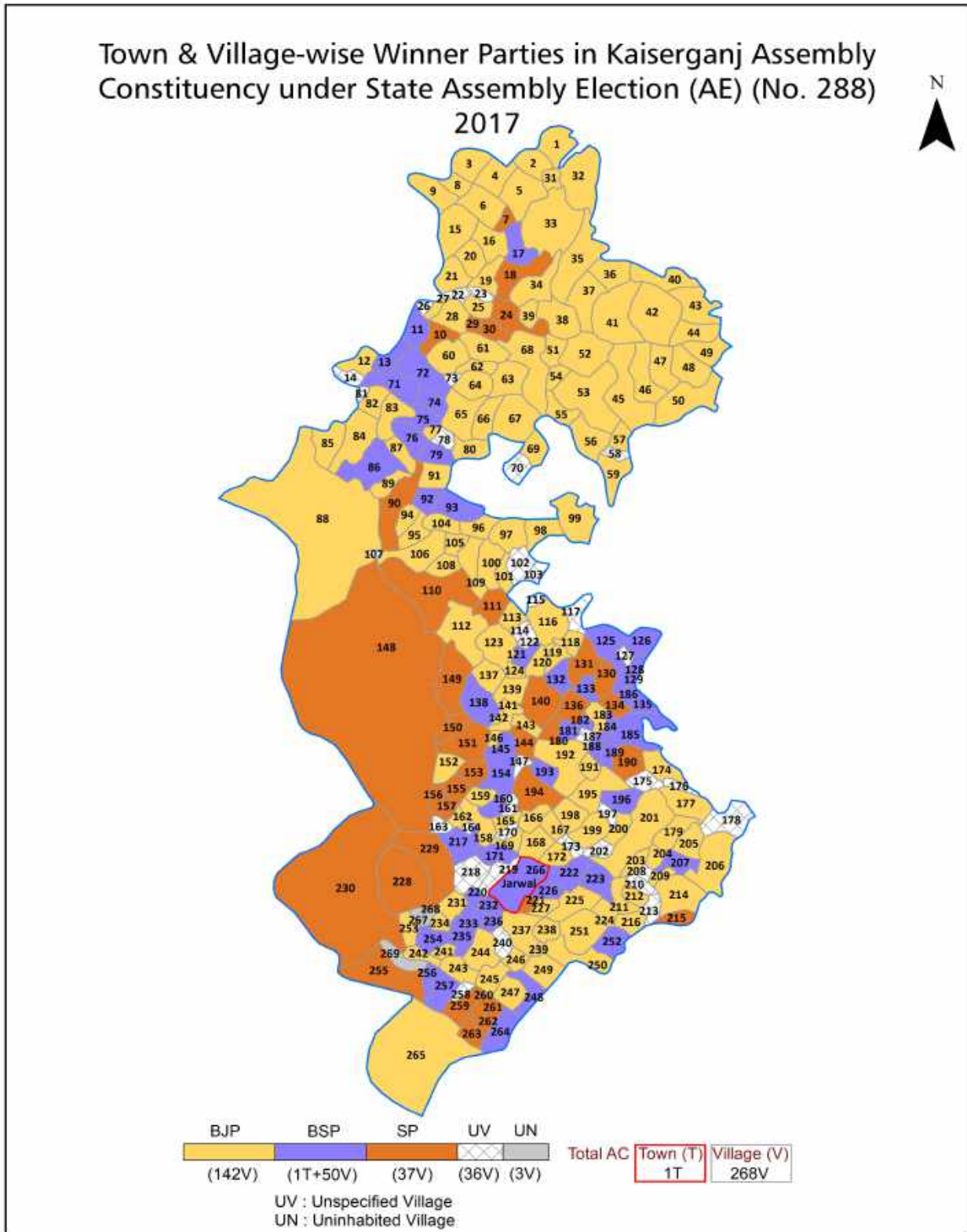
All rights reserved. No part of this book may be reproduced, stored in a retrieval system or transmitted in any form or by any means, mechanical photocopying, photographing, scanning, recording or otherwise without the prior written permission of the publisher. Please refer to Disclaimer at page no. 345 for the use of this publication.

Printed in India

Contents

No.	Particulars	Page No.
	Introduction	
1	Assembly Constituency - (Vidhan Sabha) at a Glance Features of Assembly as per Delimitation Commission of India (2008)	1-2
	Location and Political Maps	
2	Location Map Boundaries of Assembly Constituency - (Vidhan Sabha) in District Boundaries of Assembly Constituency under Parliamentary Constituency - (Lok Sabha) Town & Village-wise Winner Parties-2024, 2022, 2019, 2017, 2014, 2012 and 2009	3-11
	Administrative Setup (2011)	
3	District Sub-district Towns Villages Inhabited Villages Uninhabited Villages Village Panchayat Intermediate Panchayat	12-26
	Demographics (2011)	
4	Population Households Rural/Urban Population Towns and Villages by Population Size Sex Ratio (Total & 0-6 Years) Religious Population Social Population Literacy Rate	27-28
	Electoral Features	
5	Important Dates of Last Elections Held Electors by Gender Service Electors Voters Voters Turnout Polling Stations & Average Number of Electors per Polling Station Electors by Age Group Present Elected Representatives	29-34
	Historical Summary Election Results	
6	Vote Share of Major Parties Winning Margin (Number & Percentage) Polarity of Parties Summary Result of Assembly Segment of Parliamentary Election 2024, 2019, 2014, 2009, 2004 and 1999 Summary Result of Assembly Elections 2022, 2017, 2012, 2007, 2002, 1996, 1993, 1991, 1989, 1985, 1980, 1977, 1974, 1969, 1967, 1962, 1957 and 1952	35-62
	Polling Station Level Election Results	
7	Name and Number of Polling Station 2024, 2022, 2019, 2017, 2014, 2012 and 2009 Polling Station-wise Electors, Voters & Voters Turnout 2024, 2022, 2019, 2017, 2014, 2012 and 2009 Polling Station wise Elections Results 2024, 2022, 2019, 2017, 2014, 2012 and 2009	63-303
	Panchayat and Local Bodies Election Results	
8	Panchayat Result 2015 Urban Local Bodies Result 2012	304-323
	Share of Assembly Constituency	
9	Share of Assembly Constituency - (Vidhan Sabha) in State, District and Parliamentary Constituency - (Lok Sabha)	324
	Socio-Economic Amenities (2011)	
10	Access to Administrative Units Agricultural, Manufacturing and Industrial Commodities Demographic Indicators Education Health & Manpower Drinking Water Supply Sanitation Entertainment and Recreations Infrastructure Power Food Allocation Distribution and Marketing of Agriculture Commodities Infrastructure Transport and Road Infrastructure Communication Banking and Financial Services Land Use Irrigation Source	326-340
11	Abbreviation & Sources	341-344
12	Disclaimer	345

Location & Political Map



Administrative Setup

List of Village Panchayat & Intermediate Panchayat (Block) Name - 2011

Village Name	Village Panchayat Name	Intermediate Panchayat Name
Abdullah Bahera	Devlakha	Kaiserganj
Achehara	Haiderpur Naubasta	Kaiserganj
Acholaya	Acholaya	Phakharpur
Adampur	Adampur	Jarwal
Aganapara	Indur	Phakharpur
Agapur	Agapur	Kaiserganj
Ahata	Ahata	Jarwal
Aima Jaisinghpur	Jaisinghpur	Jarwal
Ainy Hatinsi	Ainy Hatinsi	Kaiserganj
Ajijpur	Ajijpur	Phakharpur
Akbarpur Bujurug	Akbarpur Bujurug	Phakharpur
Akbarpur Khurd	Dadhaila	Kaiserganj
Akhanapur	Bedaura	Phakharpur
Akhtayara Pur	Akhtayara Pur	Phakharpur
Aladadpur	Keertanpur	Tajwapur
Alhiyapur	Alhiyapur	Kaiserganj
Ali Nagar	Ali Nagar	Jarwal
Alinagar	Majhaura	Phakharpur
Allipur Darauna	Allipur Darauna	Phakharpur
Arai Kala	Arai Kala	Phakharpur
Ari Umari	Ari Umari	Jarwal
Atthaisa	Atthaisa	Jarwal
Atwoa	Atwoa	Jarwal
Babhan Diha	Sahwapur Mahipalsingh	Phakharpur
Badanapur	Tendwa Ali Mishra	Phakharpur
Badauli	Badauli	Jarwal
Badrauli	Badrauli	Kaiserganj
Baghaiya	Baghaiya	Kaiserganj
Baheliya	Baheliya	Phakharpur

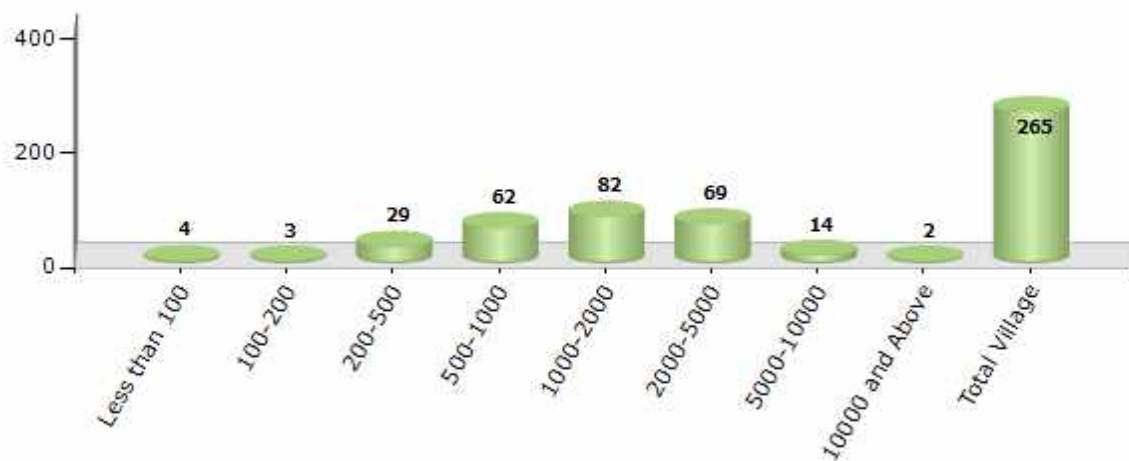
Contd....

Demographics

Number of Villages by Population Size - 2011

Less than 100	100-200	200-500	500-1000	1000-2000	2000-5000	5000-10000	10000 and Above	Total Village
4	3	29	62	82	69	14	2	265

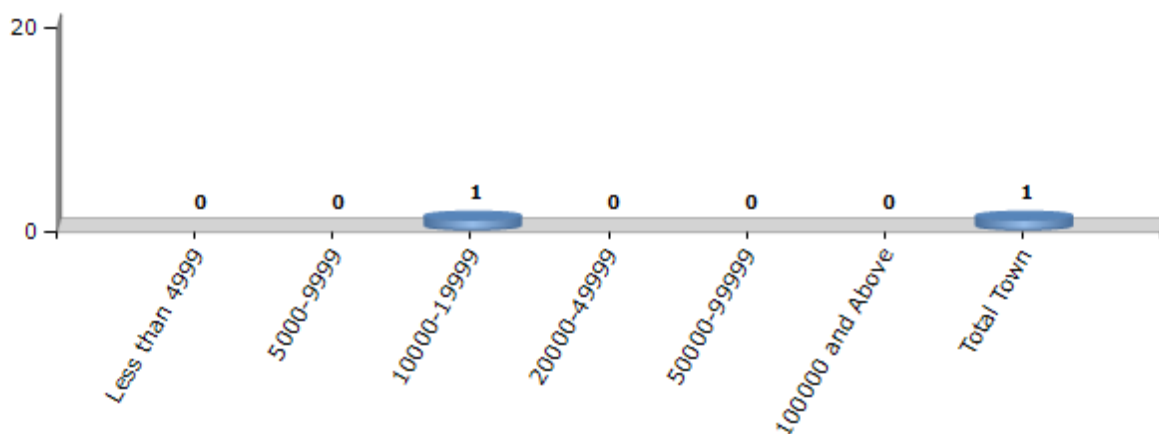
Number of Villages by Population Size - 2011



Number of Towns by Population Size - 2011

Less than 4999	5000-9999	10000-19999	20000-49999	50000-99999	100000 and Above	Total Town
0	0	1	0	0	0	1

Number of Towns by Population Size - 2011



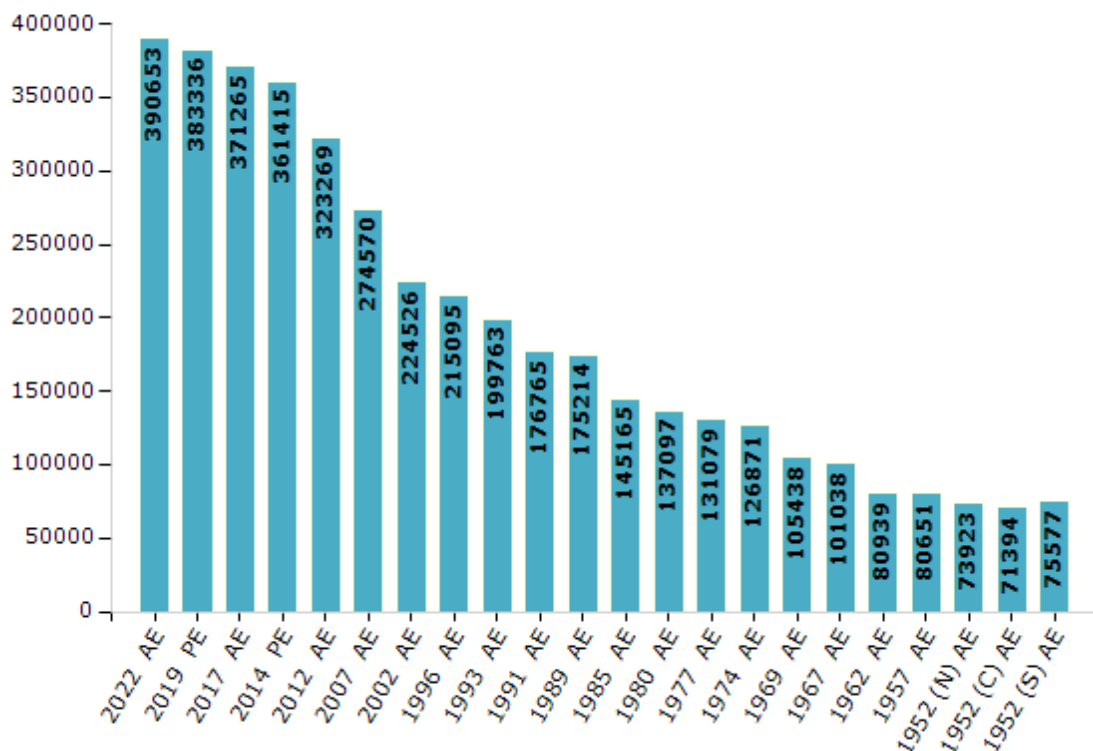
Electoral Features

Electors by Male & Female

Year	Male	Female	Others	Total
2022 AE	206505	184134	14	390653
2019 PE	203374	179951	11	383336
2017 AE	198308	172941	16	371265
2014 PE	195350	166049	16	361415
2012 AE	179933	143336	0	323269
2009 PE	-	-	-	-
2007 AE	149096	125474	-	274570
2004 PE	-	-	-	-
2002 AE	123901	100625	-	224526
1999 PE	-	-	-	-
1996 AE	118387	96708	-	215095
1993 AE	109870	89893	-	199763
1991 AE	97221	79544	-	176765

Year	Male	Female	Others	Total
1989 AE	96368	78846	-	175214
1985 AE	79805	65360	-	145165
1980 AE	71056	66041	-	137097
1977 AE	68313	62766	-	131079
1974 AE	67198	59673	-	126871
1969 AE	54921	50517	-	105438
1967 AE	-	-	-	101038
1962 AE	-	-	-	80939
1957 AE	-	-	-	80651
1952 (N) AE	-	-	-	73923
1952 (C) AE	-	-	-	71394
1952 (S) AE	-	-	-	75577

Number of Electors



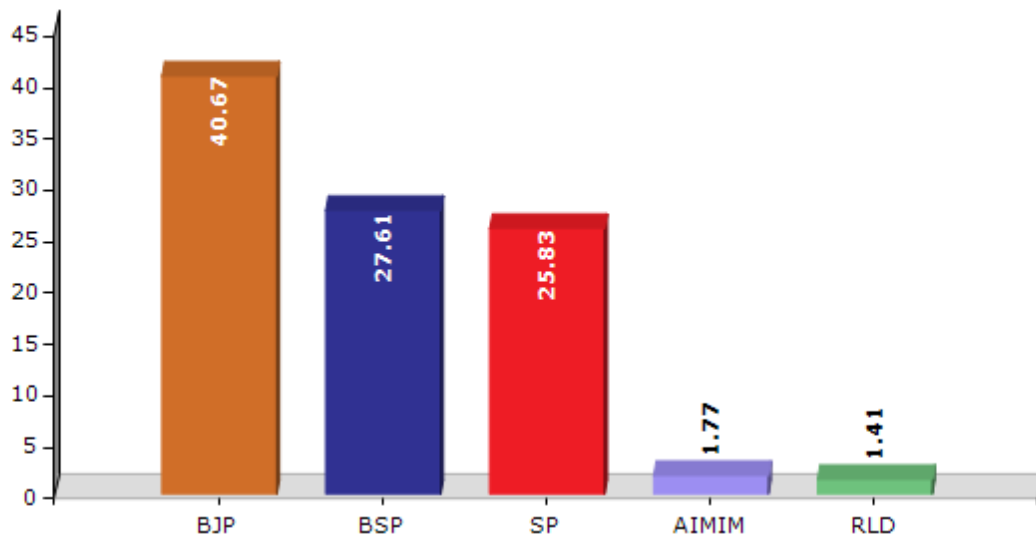
Note : AE : Assembly Election, PE : Assembly Segment of Parliamentary Election, (N) : Kaiserganj North, (C) : Kaiserganj Central, (S) : Kaiserganj South

Historical Summary Election Results

Summary Result of Assembly Election - 2017

Candidate Name	Party	Votes	Votes %
Mukut Bihari	BJP	85212	40.67
Khalid Khan	BSP	57849	27.61
Ramtej Yadav	SP	54117	25.83
Danish Jameel	AIMIM	3719	1.77
Raj Bahadur	RLD	2963	1.41
Dr. Harish Chandra Vishwakarma	MADP	1275	0.61
Prasad	IND	1110	0.53
	NOTA	3291	1.57

Votes Percentage of Top Parties - 2017



Polling Station Level Election Results

Number and Name of Polling Stations (PS) (2022)

Number of Polling Stations	Name of Polling Stations	Number of Polling Stations	Name of Polling Stations
1	P.S. Vijauwwapur Room No.1	22	U.P.S.Bubkapur Room No.2
2	P.S. Khawjgipur Room No.1	23	U.P.S.Bubkapur Room No.3
3	P.S. Umari Dahlo Room No.1	24	P.S.Baturaha Room No.1
4	P.S. Virahim Deeha Room No.1	25	P.S.Baturaha Room No.2
5	P.S. Singahi Room No.1	26	P.S. Baheliya Room No.1
6	P.S. Singahi Room No.2	27	P.S. Baheliya Room No.2
7	P.S. Singahi Room No.3	28	P.S. Tatehara Room No.1
8	P.S. Raipura Room No.1	29	P.S. Malookpur Room No.1
9	U.P.S. Maraucha Room. No.1	30	P.S. Malookpur Room No.2
10	U.P.S. Maraucha Room No.2	31	P.S. Madhavpur Room No.1
11	U.P.S. Maraucha Room No.3	32	P.S. Jaitabaldipurwa (Madhavpur) Room No.1
12	Hanumant H.S.S. Aladadpur Room No.1	33	P.S. Jaitabaldipurwa (Madhavpur) Room No.2
13	P.S. Kirtanpur Room No.1	34	P.S. Madhavpur Kasba Room No.1
14	P.S. Kirtanpur Room No.2	35	P.S. Madhavpur Kasba Room No.2
15	P.S. Shivpura Room No.1	36	P.S. Madhavpur Kasba Room No.3
16	P.S. Shivpura Room No.2	37	P.S. Madhavpur Kasba Room No.4
17	P.S.Mohammadpurkala Room No.1	38	P.S. Haibatpur Room No.1
18	P.S. Bubkapur Room No.1	39	P.S. Haibatpur Room No.2
19	P.S. Bubkapur Room No.2	40	P.S. Tendwa Mahant Room No.1
20	P.S..Bubkapur (Ex.Room)	41	P.S.Tendwa Mahant Room No.2
21	U.P.S.Bubkapur Room No.-1	42	P.S. Raundopur Room No.1

Contd....

Polling Station Level Election Results

Polling Station-wise Votes Secured by Overall Top Five Parties in Kaiserganj Assembly in Assembly Election (AE) under Kaiserganj Parliamentary Constituency in Uttar Pradesh (2022)

Number of Polling Station	Winner - Anand Kumar Yadav (SP)	Runner-up - Gaurav Verma (BJP)	3rd - Baqaullah (BSP)	4th - Mo Bilal Ansari (AIMIM)	5th - Geeta Singh (INC)	NOTA	Other	Total Votes Secured
36	184	303	9	0	4	1	2	503
37	310	145	6	9	0	1	0	471
38	117	434	11	1	5	1	8	577
39	37	534	17	2	6	0	1	597
40	284	344	18	6	3	9	17	681
41	137	368	12	1	5	2	13	538
42	132	297	7	3	4	5	8	456
43	131	274	18	0	1	7	8	439
44	97	225	17	3	0	2	11	355
45	340	122	7	1	2	8	1	481
46	201	211	32	1	5	6	9	465
47	130	542	17	0	3	3	10	705
48	111	422	56	6	5	11	17	628
49	137	299	5	3	7	9	13	473
50	198	284	75	1	4	5	20	587
51	130	348	62	0	3	8	10	561
52	247	362	40	1	4	5	19	678
53	263	259	31	1	9	3	13	579
54	96	307	51	0	4	4	8	470
55	95	309	53	0	10	12	12	491
56	49	417	26	4	22	8	26	552
57	304	359	6	4	4	6	9	692
58	224	365	34	2	8	12	19	664
59	112	426	20	2	8	7	18	593
60	82	429	53	2	5	2	10	583
61	116	423	50	0	5	1	4	599
62	257	323	22	3	5	12	12	634
63	83	380	15	0	5	3	12	498
64	145	621	20	1	2	7	14	810
65	32	328	12	3	0	6	24	405
66	46	373	7	1	3	4	7	441
67	59	238	42	0	1	4	10	354
68	89	314	46	0	6	1	8	464
69	158	223	36	0	6	10	17	450
70	199	311	25	0	6	6	10	557

Contd....

Polling Station Level Election Results

Winner, Runner-up and 3rd Party Position & Winning Margin According to Polling Stations in Kaiserganj Assembly in Assembly Election (AE) under Kaiserganj Parliamentary Constituency in Uttar Pradesh (2022)

Polling Station Number	Winner Party	Winner Votes (%)	Runner-up Party	Runner-up Votes (%)	Winning Margin Votes (%)	Third Party	Third Party Votes (%)	Other Votes (%)
71	BJP	267 (60)	SP	124 (27.87)	143 (32.13)	BSP	28 (6.29)	26 (5.84)
72	BJP	330 (58.82)	SP	186 (33.16)	144 (25.66)	BSP	22 (3.92)	23 (4.1)
73	BJP	383 (70.66)	SP	101 (18.63)	282 (52.03)	BSP	30 (5.54)	28 (5.17)
74	BJP	314 (74.94)	SP	51 (12.17)	263 (62.77)	BSP	41 (9.79)	13 (3.1)
75	BJP	381 (61.45)	SP	208 (33.55)	173 (27.9)	BSP	14 (2.26)	17 (2.74)
76	BJP	402 (70.77)	SP	144 (25.35)	258 (45.42)	INC	7 (1.23)	15 (2.64)
77	BJP	394 (74.34)	SP	108 (20.38)	286 (53.96)	BSP	20 (3.77)	8 (1.51)
78	BJP	283 (81.09)	SP	38 (10.89)	245 (70.2)	BSP	14 (4.01)	14 (4.01)
79	BJP	286 (60.72)	SP	123 (26.11)	163 (34.61)	BSP	42 (8.92)	20 (4.25)
80	BJP	264 (64.23)	SP	128 (31.14)	136 (33.09)	BSP	7 (1.7)	12 (2.92)
81	BJP	477 (64.46)	SP	222 (30)	255 (34.46)	BSP	9 (1.22)	32 (4.32)
82	BJP	355 (54.53)	SP	179 (27.5)	176 (27.03)	BSP	82 (12.6)	35 (5.38)
83	BJP	284 (69.44)	SP	65 (15.89)	219 (53.55)	BSP	40 (9.78)	20 (4.89)
84	SP	162 (55.67)	BJP	102 (35.05)	60 (20.62)	AIMIM	14 (4.81)	13 (4.47)
85	BJP	235 (88.68)	SP	28 (10.57)	207 (78.11)	BSP	1 (0.38)	1 (0.38)
86	SP	473 (81.55)	AIMIM	42 (7.24)	431 (74.31)	BSP	25 (4.31)	40 (6.9)
87	SP	328 (77.18)	BJP	49 (11.53)	279 (65.65)	AIMIM	31 (7.29)	17 (4)
88	SP	497 (79.27)	AIMIM	56 (8.93)	441 (70.34)	BJP	40 (6.38)	34 (5.42)
89	SP	281 (62.86)	BJP	105 (23.49)	176 (39.37)	BSP	33 (7.38)	28 (6.26)
90	BJP	192 (46.15)	SP	189 (45.43)	3 (0.72)	BSP	18 (4.33)	17 (4.09)
91	SP	200 (56.82)	BJP	125 (35.51)	75 (21.31)	BSP	11 (3.13)	16 (4.55)
92	SP	329 (70.6)	BJP	121 (25.97)	208 (44.63)	BSP	3 (0.64)	13 (2.79)
93	SP	536 (90.85)	BJP	39 (6.61)	497 (84.24)	AIMIM	5 (0.85)	10 (1.69)
94	SP	564 (87.71)	BJP	62 (9.64)	502 (78.07)	BSP	2 (0.31)	15 (2.33)
95	SP	336 (85.93)	BJP	43 (11)	293 (74.93)	BSP	4 (1.02)	8 (2.05)
96	SP	338 (52.9)	BJP	266 (41.63)	72 (11.27)	BSP	13 (2.03)	22 (3.44)
97	SP	296 (61.54)	BJP	161 (33.47)	135 (28.07)	BSP	6 (1.25)	18 (3.74)
98	BJP	594 (78.68)	SP	95 (12.58)	499 (66.1)	BSP	29 (3.84)	37 (4.9)
99	BJP	188 (48.7)	SP	186 (48.19)	2 (0.51)	BSP	4 (1.04)	8 (2.07)
100	SP	267 (72.55)	BJP	84 (22.83)	183 (49.72)	AIMIM	6 (1.63)	11 (2.99)
101	BJP	356 (71.49)	BSP	84 (16.87)	272 (54.62)	SP	40 (8.03)	18 (3.61)
102	BJP	445 (87.25)	BSP	40 (7.84)	405 (79.41)	SP	9 (1.76)	16 (3.14)
103	BJP	345 (62.61)	SP	158 (28.68)	187 (33.93)	BSP	22 (3.99)	26 (4.72)
104	BJP	338 (56.33)	SP	222 (37)	116 (19.33)	BSP	12 (2)	28 (4.67)
105	BJP	402 (70.03)	SP	125 (21.78)	277 (48.25)	BSP	27 (4.7)	20 (3.48)

Contd....

Socio-Economic Amenities - Rural

Access to Education Facilities

Particulars	Number of Villages (% of Population)				
	Available	Not Available	If Not Available (Distance of Nearest Facility)		
			A	B	C
Govt. Primary School	230 (95)	35 (5)	23 (2)	0 (0)	0 (0)
Private Primary School	39 (33)	226 (67)	1 (0)	0 (0)	0 (0)
Govt. Middle School	118 (60)	147 (40)	76 (18)	2 (0)	3 (1)
Private Middle School	28 (28)	237 (72)	7 (2)	5 (1)	1 (0)
Govt. Secondary School	16 (12)	249 (88)	52 (16)	33 (9)	10 (2)
Private Secondary School	21 (25)	244 (75)	35 (10)	20 (4)	8 (2)
Govt. Senior Secondary School	4 (3)	261 (97)	20 (7)	20 (5)	6 (6)
Private Senior Secondary School	5 (4)	260 (96)	17 (5)	18 (4)	8 (2)
Govt. Arts and Science Degree College	0 (0)	265 (100)	5 (2)	7 (2)	64 (29)
Private Arts and Science Degree College	2 (1)	263 (99)	26 (9)	70 (23)	37 (15)
Govt. Engineering College	0 (0)	265 (100)	0 (0)	0 (0)	51 (27)
Private Engineering College	1 (0)	264 (100)	5 (2)	11 (5)	96 (29)
Govt. Medicine College	0 (0)	265 (100)	5 (1)	3 (1)	103 (43)
Private Medicine College	0 (0)	265 (100)	0 (0)	0 (0)	51 (17)
Govt. Management Institute	0 (0)	265 (100)	1 (0)	0 (0)	44 (17)
Private Management Institute	0 (0)	265 (100)	0 (0)	1 (1)	121 (44)
Govt. Polytechnic	0 (0)	265 (100)	0 (0)	1 (0)	179 (68)
Private Polytechnic	0 (0)	265 (100)	0 (0)	0 (0)	1 (0)
Govt. Vocational Training School/ITI	0 (0)	265 (100)	0 (0)	1 (0)	186 (71)
Private Vocational Training School/ITI	0 (0)	265 (100)	0 (0)	0 (0)	0 (0)
Govt. Non Formal Training Centre	1 (0)	264 (100)	1 (1)	1 (0)	150 (59)
Private Non Formal Training Centre	0 (0)	265 (100)	0 (0)	0 (0)	0 (0)
Govt. School For Disabled	0 (0)	265 (100)	0 (0)	1 (0)	98 (34)
Private School For Disabled	0 (0)	265 (100)	0 (0)	2 (0)	43 (15)
Government Others	0 (0)	265 (100)	0 (0)	0 (0)	0 (0)
Private Others	0 (0)	265 (100)	0 (0)	0 (0)	0 (0)

Note : Distance A : Less than 5 km; B : Between 5-10 km; C : 10+ km.; Source : Data Analysis is based on 2011 Census.

DISCLAIMER

The Terms of Use and Disclaimer of Datanet India Private Limited (hereinafter referred to as "Datanet") for use of this analysis report of **Kaiserganj Assembly Constituency (Kaiserganj Vidhan Sabha)** :-

1. **Assembly Factbook™** is a Registered Trade Mark owned by Datanet.
2. All the maps are sketched and graphical representation only and have not been drawn to the scale and also not to represent the actual geographical area or boundary of the unit.
3. The data for the aforesaid analysis is based on authentic sources and has been culled from the various publications of Census, CSO and NSSO for district and block level data, various central and state government departments, Central & State Elections Commissions and the concerned Returning Officers' releases, Electoral Rolls, Election results and allied publications, internal assessment, surveys, estimates and analysis. Therefore, certain adjustment of data at micro level may have been done to arrive closer to the macro data.
4. Data have been provided on an "As Is" and "As AVAILABLE" basis
5. The colours shown in the maps or diagram and charts of a particular party, alliance or AC are indicative and do not represent them.
6. This publication which includes maps, sheets, graphs and data would be the property under copyright of Datanet only. The user may use these for its internal study, analysis and research purposes. It's public display, re-selling or any commercial uses by the user are not allowed.
7. Datanet has taken due care and caution in compilation and processing of data and allied information, but does not guarantee the accuracy, adequacy or completeness of any information/analysis and will be not responsible for any errors or omissions or for the results obtained from the use of such information/analysis.
8. All the contents for the publication have been culled from various authentic sources and Datanet reasonably believes such sources to be reliable, but does not make any representations, express or implied as to the accuracy or fitness of use of such information. The information or contents of the information/analysis do not constitute advice and should not be relied upon in making (or refraining from making) any decision. Any reliance placed upon the information provided by Datanet is the sole responsibility and strictly at the user's risk.
9. In no event will Datanet be liable for any damages (including, without limitation, damages for loss of business projects, or loss of profits) arising in contract, tort or otherwise from the use of or inability to use any of its contents, or from any action taken (or refrained from being taken) as a result of using the analysis or any of its contents. Datanet its directors, owners, editors, officials, employees, distributor and agents or any associate will not be liable for any errors in the information contained or any consequences arising from the use of the contents of the provided information/analysis.
10. If any provision of these terms and conditions is held invalid or illegal or unenforceable for any reason by any court of competent jurisdiction, such provision shall be severed and the remainder of provisions of the terms and conditions shall continue in full force and effect as if the Term of Use had been executed with the invalid, illegal or unenforceable provision eliminated.
11. If there are any discrepancies in the information provided, please bring it to attention of Datanet for suitable rectification measures.

Buy Online This Complete Book At
Datanet India eBooks Store

www.indiastatpublications.com

or go directly at

[http://www.indiastatpublications.com/
Assembly_factbook/Uttar Pradesh/Kaiserganj/ Kaiserganj](http://www.indiastatpublications.com/Assembly_factbook/Uttar%20Pradesh/Kaiserganj/Kaiserganj)



i **india**stat**elections**

ISBN : 978-93-5905-238-0



9 789359 052380