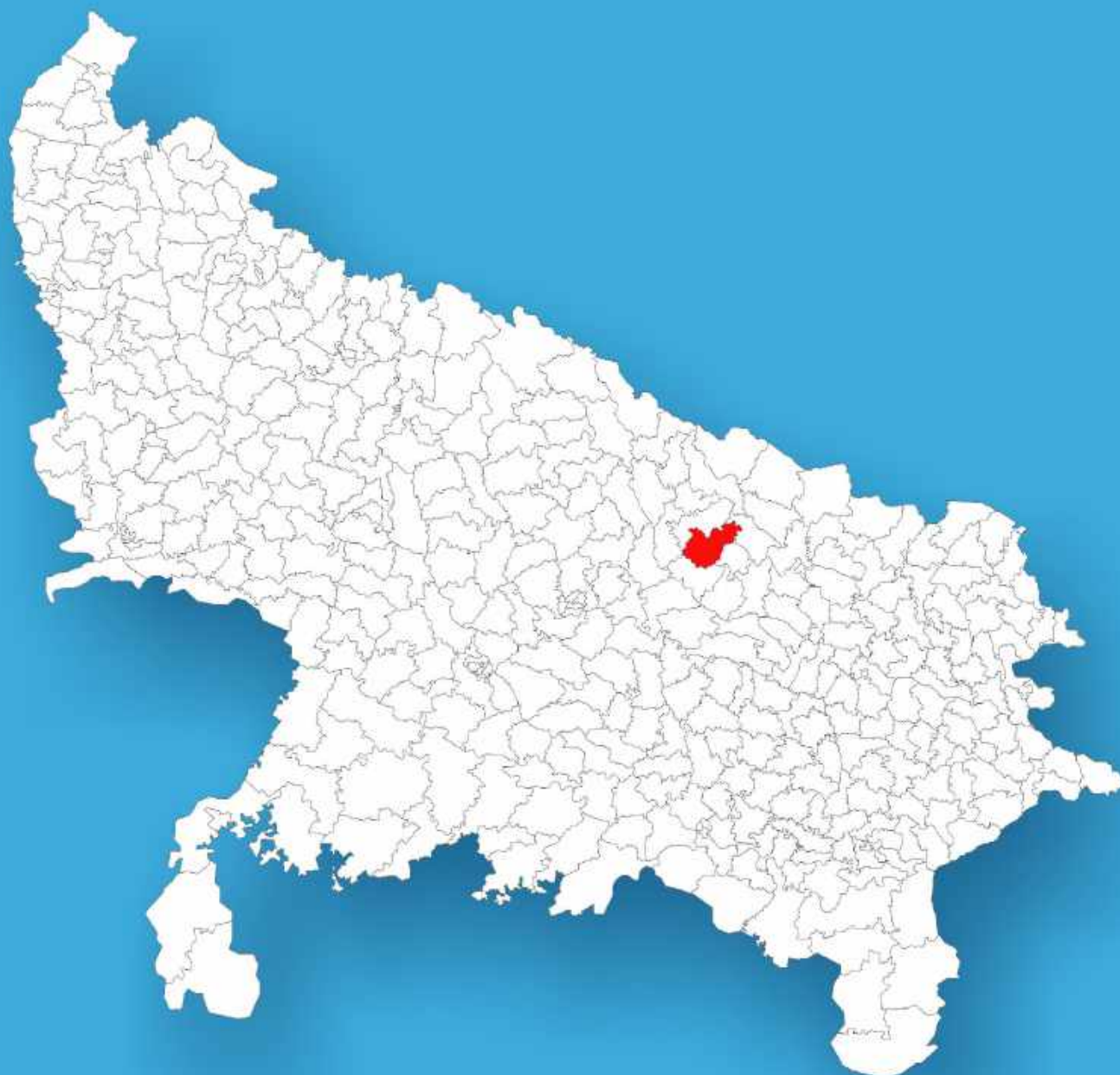




Uttar Pradesh

Assembly Factbook™

Katra Bazar Assembly Constituency



Key Electoral Data of Katra Bazar
Assembly Constituency (Vidhan Sabha)

Uttar Pradesh

Assembly Factbook™

Katra Bazar Assembly Constituency



Katra Bazar Vidhan Sabha

Editor & Director

Dr. R.K. Thukral

Research Editor

Dr. Shafeeq Rahman

**Compiled, Researched and Published by
Datanet India Pvt. Ltd.**

D-100, 1st Floor,

Okhla Industrial Area, Phase-I,

New Delhi- 110020.

Ph.: 91-11- 43580781-84

Email : support@indiastatpublications.com

Website : www.indiastatelections.com

Online Book Store :

www.indiastatpublications.com

Report No. : AFB/UP-297-0125

ISBN : 978-93-5822-109-1

First Edition : January, 2018

Eighth Updated Edition : January, 2025

Price : Rs.11500/-

US\$ 310

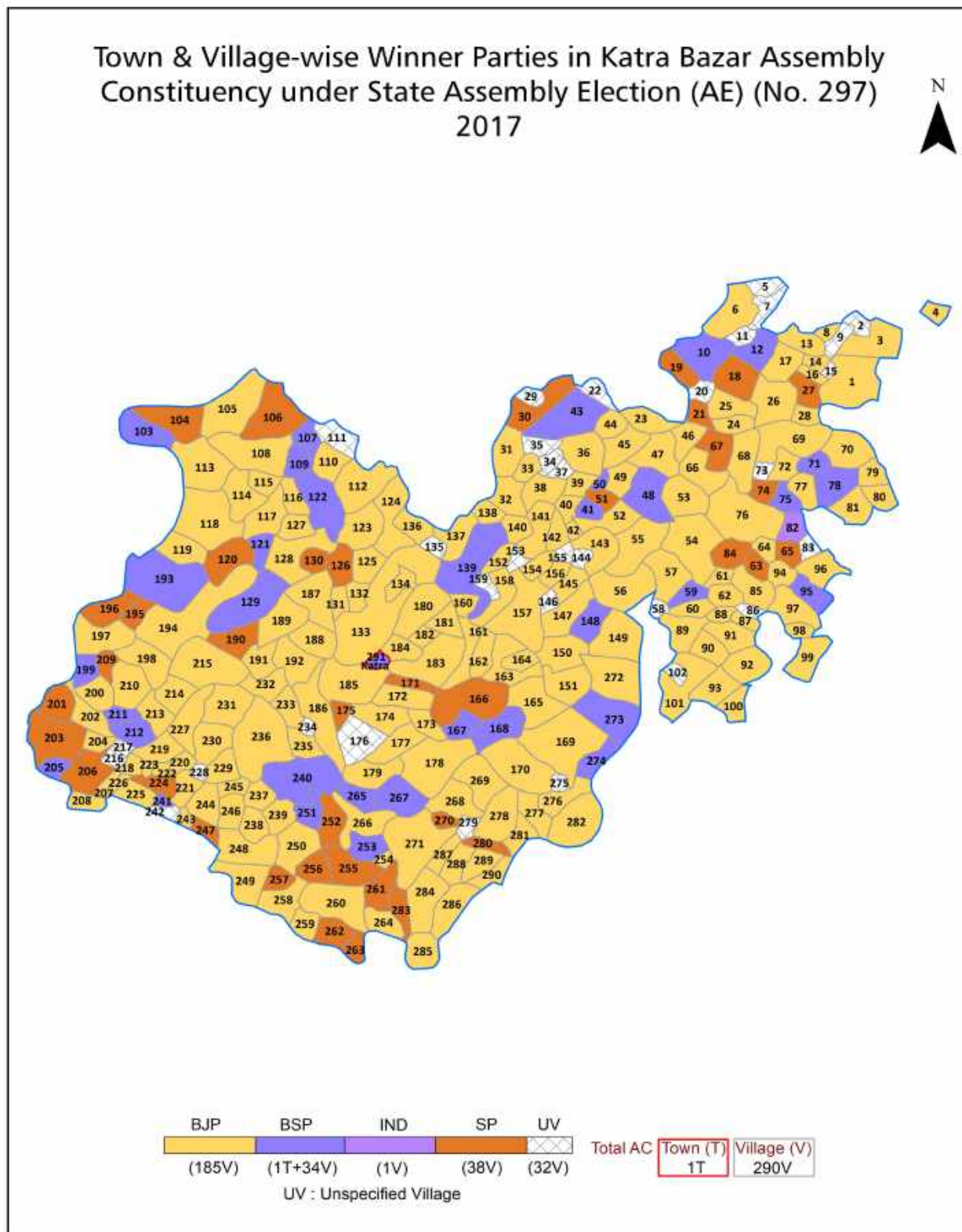
© Datanet India Pvt. Ltd.

All rights reserved. No part of this book may be reproduced, stored in a retrieval system or transmitted in any form or by any means, mechanical photocopying, photographing, scanning, recording or otherwise without the prior written permission of the publisher. Please refer to Disclaimer at page no. 335 for the use of this publication.

Printed in India

No.	Particulars	Page No.
	Introduction	
1	Assembly Constituency - (Vidhan Sabha) at a Glance Features of Assembly as per Delimitation Commission of India (2008)	1-2
	Location and Political Maps	
2	Location Map Boundaries of Assembly Constituency - (Vidhan Sabha) in District Boundaries of Assembly Constituency under Parliamentary Constituency - (Lok Sabha) Town & Village-wise Winner Parties-2024, 2022, 2019, 2017, 2014, 2012 and 2009	3-11
	Administrative Setup (2011)	
3	District Sub-district Towns Villages Inhabited Villages Uninhabited Villages Village Panchayat Intermediate Panchayat	12-26
	Demographics (2011)	
4	Population Households Rural/Urban Population Towns and Villages by Population Size Sex Ratio (Total & 0-6 Years) Religious Population Social Population Literacy Rate	27-28
	Electoral Features	
5	Important Dates of Last Elections Held Electors by Gender Service Electors Voters Voters Turnout Polling Stations & Average Number of Electors per Polling Station Electors by Age Group Present Elected Representatives	29-34
	Historical Summary Election Results	
6	Vote Share of Major Parties Winning Margin (Number & Percentage) Polarity of Parties Summary Result of Assembly Segment of Parliamentary Election 2024, 2019, 2014, 2009, 2004 and 1999 Summary Result of Assembly Elections 2022, 2017, 2012, 2007, 2002, 1996, 1993, 1991, 1989, 1985, 1980, 1977, 1974, 1969 and 1967	35-58
	Polling Station Level Election Results	
7	Name and Number of Polling Station 2024, 2022, 2019, 2017, 2014, 2012 and 2009 Polling Station-wise Electors, Voters & Voters Turnout 2024, 2022, 2019, 2017, 2014, 2012 and 2009 Polling Station wise Elections Results 2024, 2022, 2019, 2017, 2014, 2012 and 2009	59-292
8	Panchayat and Local Bodies Election Results Panchayat Result 2015 Urban Local Bodies Result 2012	293-313
	Share of Assembly Constituency	
9	Share of Assembly Constituency - (Vidhan Sabha) in State, District and Parliamentary Constituency - (Lok Sabha)	314
	Socio-Economic Amenities (2011)	
10	Access to Administrative Units Agricultural, Manufacturing and Industrial Commodities Demographic Indicators Education Health & Manpower Drinking Water Supply Sanitation Entertainment and Recreations Infrastructure Power Food Allocation Distribution and Marketing of Agriculture Commodities Infrastructure Transport and Road Infrastructure Communication Banking and Financial Services Land Use Irrigation Source	316-330
11	Abbreviation & Sources	331-334
12	Disclaimer	335

Location & Political Map



Administrative Setup

List of Village Panchayat & Intermediate Panchayat (Block) Name - 2011

Village Name	Village Panchayat Name	Intermediate Panchayat Name
Adbadwa	Pure Pathak	Rupaidih
Akbarpur	Pipra Bhodhar	Rupaidih
Akhadera	Bhonka	Haldharmau
Amadeeh	Teliya Kot	Rupaidih
Amdhwa	Amdhwa	Rupaidih
Amorhwa	Khinduri	Haldharmau
Anagi	Anagi	Rupaidih
Anantpur	Anantpur	Rupaidih
Asarna	Asarna	Haldharmau
Asdha	Asdha	Rupaidih
Ashokpur	Ashok Pur	Katra Bazar
Babupur	Babupur	Katra Bazar
Bairampur	Mohammad Pur	Katra Bazar
Bakhariha	Bakhariha	Katra Bazar
Balhi Jot	Balhi Jot	Rupaidih
Balpur	Pipra Godhar	Rupaidih
Balpur Hajari	Balpur Hajari	Haldharmau
Bamdera	Bamdera	Haldharmau
Banderia Dargahi	Barahema	Rupaidih
Bangain	Bangain	Rupaidih
Bangawan	Vangav	Katra Bazar
Banjariya	Kaithola	Haldharmau
Bansgaon	Bansgaon	Haldharmau
Barahema	Sisai Jangal	Rupaidih
Barai Gondaha	Barui Godha	Katra Bazar
Baranv	Baranv	Haldharmau
Bararai	Bahipur	Pandri Krapal
Barawaliya Tallukdari	Gonva	Haldharmau
Barwaliya Kurmi	Bakhalia Kurmi	Haldharmau

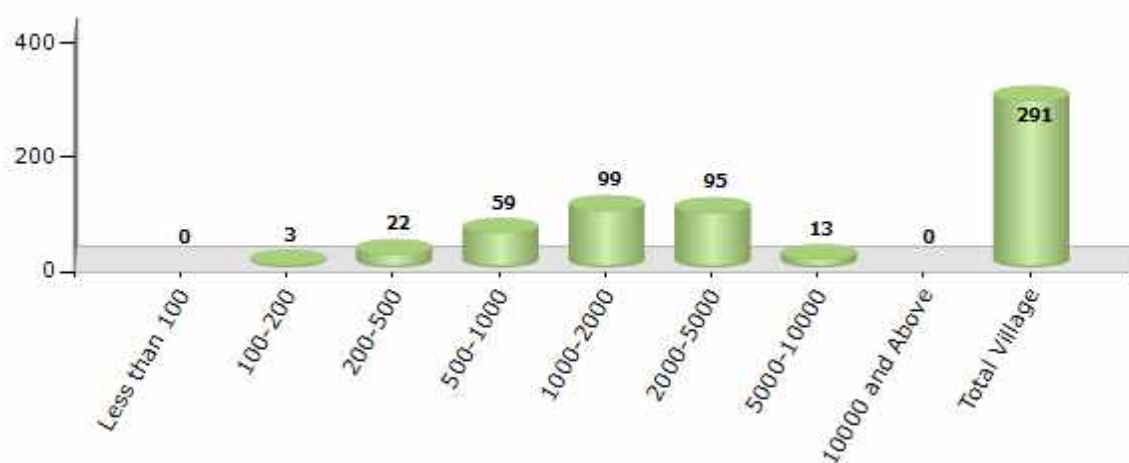
Contd....

Demographics

Number of Villages by Population Size - 2011

Less than 100	100-200	200-500	500-1000	1000-2000	2000-5000	5000-10000	10000 and Above	Total Village
0	3	22	59	99	95	13	0	291

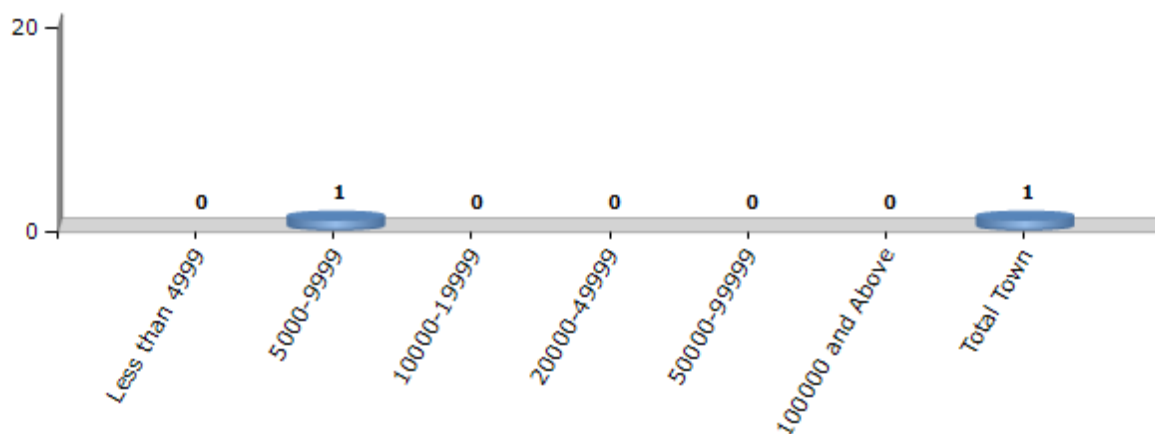
Number of Villages by Population Size - 2011



Number of Towns by Population Size - 2011

Less than 4999	5000-9999	10000-19999	20000-49999	50000-99999	100000 and Above	Total Town
0	1	0	0	0	0	1

Number of Towns by Population Size - 2011

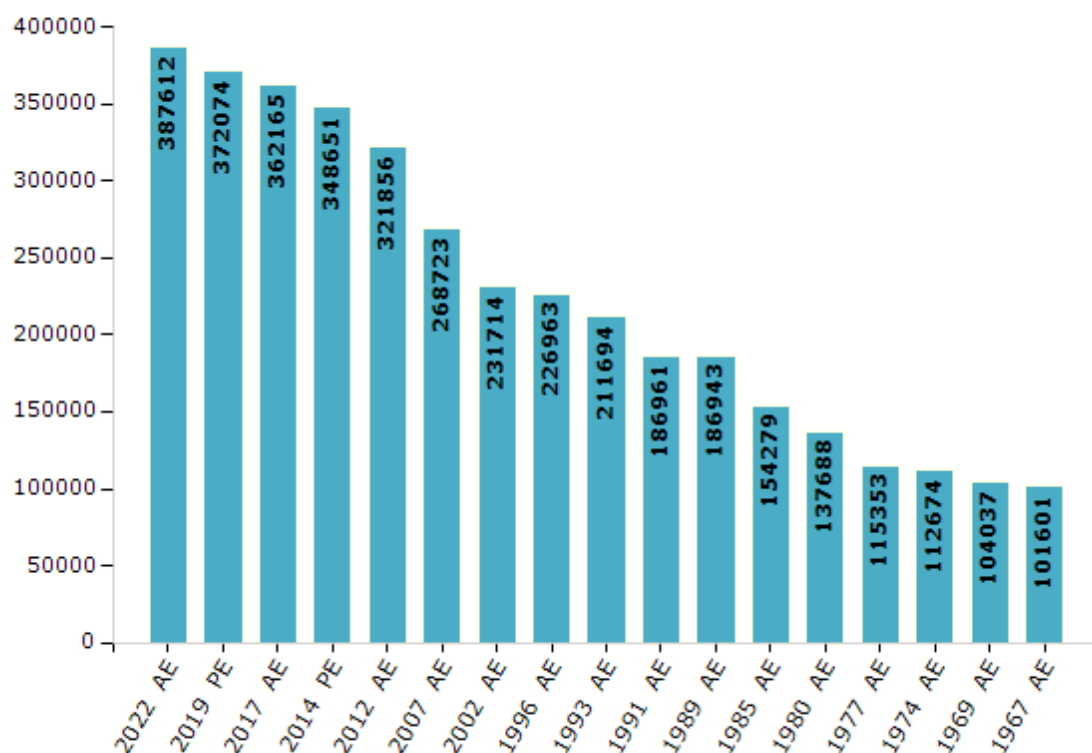


Electoral Features

Electors by Male & Female

Year	Male	Female	Others	Total	Year	Male	Female	Others	Total
2022 AE	207241	180356	15	387612	1991 AE	102839	84122	-	186961
2019 PE	200405	171654	15	372074	1989 AE	102825	84118	-	186943
2017 AE	195785	166370	10	362165	1985 AE	84275	70004	-	154279
2014 PE	189320	159322	9	348651	1980 AE	72279	65409	-	137688
2012 AE	175131	146717	8	321856	1977 AE	59993	55360	-	115353
2009 PE	-	-	-	-	1974 AE	57404	55270	-	112674
2007 AE	144652	124071	-	268723	1969 AE	53268	50769	-	104037
2004 PE	-	-	-	-	1967 AE	-	-	-	101601
2002 AE	126493	105221	-	231714	1962 AE	-	-	-	-
1999 PE	-	-	-	-	1957 AE	-	-	-	-
1996 AE	124831	102132	-	226963	1952 AE	-	-	-	-
1993 AE	114433	97261	-	211694					

Number of Electors



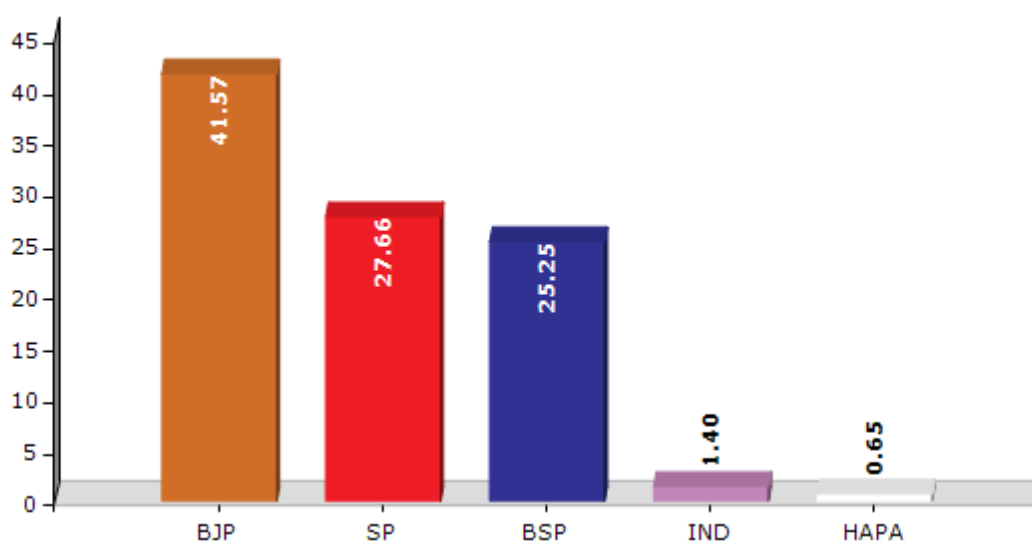
Note : AE : Assembly Election, PE : Assembly Segment of Parliamentary Election

Historical Summary Election Results

Summary Result of Assembly Election - 2017

Candidate Name	Party	Votes	Votes %
Bawan Singh	BJP	92095	41.57
Baij Nath	SP	61284	27.66
Masood Aalam Khan	BSP	55947	25.25
Amar Singh	IND	3092	1.4
Pawan Kumar	HAPA	1434	0.65
Harishyam	RKSP	1398	0.63
Rajesh Kumar	IND	1193	0.54
Ritendra Pal	IND	896	0.4
Bachcha Lal	IND	640	0.29
Patesar Singh	IND	542	0.24
	NOTA	3014	1.36

Votes Percentage of Top Parties - 2017



Polling Station Level Election Results

Number and Name of Polling Stations (PS) (2022)

Number of Polling Stations	Name of Polling Stations	Number of Polling Stations	Name of Polling Stations
1	Primary School Meharbanabad (Phoolpur) Room No-1	22	Primary School Chainapur Extra Room
2	Primary School Meharbanabad (Phoolpur) Room No-2	23	Primary School Chhapartalla
3	Primary School Tedhi Iind Room No-1	24	Primary School Dubaha Bazar Room No-1
4	Primary School Tedhi Iind Room No-2	25	Primary School Dubaha Bazar Room No-2
5	Primary School Katuwanala	26	Primary School Bhaghariya Purey Mitai Room No-1
6	Primary School Katuwanala Extra Room	27	Primary School Bhaghariya Purey Mitai Room No-2
7	Primary School Jhaunaha	28	Primary School Purey Niddhi
8	Junior High School Sehariya Kalan Room No-1	29	Primary School Bhaghariya Bhagwanpur
9	Junior High School Sehariya Kalan Room No-2	30	Composite School Urdi Gonda Room No-2
10	Junior High School Sisaiya Room No-1	31	Composite School Urdi Gonda Room No-3
11	Junior High School Sisaiya Room No-2	32	Composite School Urdi Gonda Extra Room
12	Junior High School Sisaiya Room No-3	33	Primary School Dewapasiya East Part
13	Primary School Udila Extra Room	34	Primary School Dewapasiya Extra Room
14	Primary School Raypur Room No-1	35	Primary School Pasiya East Part
15	Primary School Raypur Extra Room	36	Primary School Pasiya West Part
16	Primary School Narayanpur Kalan Extra Room No-1	37	Primary School Jayramjot Room No-1
17	Primary School Narayanpur Kalan Extra Room No-2	38	Primary School Jayramjot Room No-2
18	Primary School Narayanpur Kalan Extra Room No-3	39	Primary School (Mangare Purwa) Jayramjot
19	Primary School Mathura	40	Primary School Taiyyabpur
20	Primary School Madhaupur Extra Room	41	Primary School Khempur East Part
21	Primary School Dharampur Extra Room	42	Primary School Khempur Extra Room

Contd....

Polling Station Level Election Results

Polling Station-wise Votes Secured by Overall Top Five Parties in Katra Bazar Assembly in Assembly Election (AE) under Kaiserganj Parliamentary Constituency in Uttar Pradesh (2022)

Number of Polling Station	Winner - Bawan Singh (BJP)	Runner-up - Baijnath (SP)	3rd - Vinod Kumar (BSP)	4th - Tahir Vano (INC)	5th - Renu Devi (IND)	NOTA	Other	Total Votes Secured
36	237	353	5	6	9	4	9	623
37	190	217	52	4	3	6	9	481
38	245	124	33	13	2	1	17	435
39	140	484	21	4	3	5	10	667
40	173	159	37	4	5	1	9	388
41	143	318	11	5	3	10	13	503
42	125	486	16	3	6	8	6	650
43	209	196	31	5	4	7	10	462
44	140	305	4	5	0	2	3	459
45	243	285	27	11	10	15	16	607
46	393	372	22	4	3	9	9	812
47	284	332	12	1	2	2	7	640
48	294	55	11	6	1	3	6	376
49	231	58	4	2	0	1	8	304
50	284	138	10	3	1	2	3	441
51	140	257	3	4	0	5	5	414
52	11	274	2	10	1	1	3	302
53	332	207	35	10	4	8	25	621
54	249	76	13	8	2	3	7	358
55	227	126	44	3	2	3	10	415
56	73	516	3	10	6	3	2	613
57	112	358	10	7	2	5	10	504
58	190	78	22	3	3	1	63	360
59	191	245	10	3	8	3	8	468
60	193	157	1	4	2	0	6	363
61	131	291	18	4	1	3	4	452
62	250	121	18	5	2	3	9	408
63	179	238	41	3	1	1	6	469
64	208	167	23	4	0	1	8	411
65	372	191	18	10	2	6	7	606
66	332	264	9	5	1	2	9	622
67	393	121	10	6	3	5	11	549
68	274	173	15	1	5	4	7	479
69	323	164	30	5	1	3	0	526
70	183	256	7	5	0	5	3	459

Contd....

Polling Station Level Election Results

Winner, Runner-up and 3rd Party Position & Winning Margin According to Polling Stations in Katra Bazar Assembly in Assembly Election (AE) under Kaiserganj Parliamentary Constituency in Uttar Pradesh (2022)

Polling Station Number	Winner Party	Winner Votes (%)	Runner-up Party	Runner-up Votes (%)	Winning Margin Votes (%)	Third Party	Third Party Votes (%)	Other Votes (%)
71	BJP	266 (59.91)	SP	144 (32.43)	122 (27.48)	BSP	17 (3.83)	17 (3.83)
72	BJP	166 (42.24)	BSP	137 (34.86)	29 (7.38)	SP	71 (18.07)	19 (4.83)
73	BJP	235 (44.42)	SP	224 (42.34)	11 (2.08)	BSP	42 (7.94)	28 (5.29)
74	SP	140 (48.95)	BJP	130 (45.45)	10 (3.5)	BSP	4 (1.4)	12 (4.2)
75	BJP	138 (41.32)	SP	125 (37.43)	13 (3.89)	BSP	52 (15.57)	19 (5.69)
76	BJP	232 (48.33)	SP	223 (46.46)	9 (1.87)	BSP	15 (3.13)	10 (2.08)
77	SP	232 (56.72)	BJP	155 (37.9)	77 (18.82)	BSP	7 (1.71)	15 (3.67)
78	SP	374 (88.84)	BJP	24 (5.7)	350 (83.14)	INC	17 (4.04)	6 (1.43)
79	SP	345 (89.61)	BJP	34 (8.83)	311 (80.78)	BSP	3 (0.78)	3 (0.78)
80	SP	502 (79.18)	BJP	89 (14.04)	413 (65.14)	BSP	18 (2.84)	25 (3.94)
81	SP	351 (85.4)	BJP	50 (12.17)	301 (73.23)	INC	4 (0.97)	6 (1.46)
82	SP	427 (80.57)	BJP	79 (14.91)	348 (65.66)	BSP	6 (1.13)	18 (3.4)
83	BJP	326 (50)	SP	250 (38.34)	76 (11.66)	BSP	26 (3.99)	50 (7.67)
84	BJP	472 (67.05)	SP	151 (21.45)	321 (45.6)	BSP	45 (6.39)	36 (5.11)
85	BJP	408 (88.5)	SP	28 (6.07)	380 (82.43)	BSP	8 (1.74)	17 (3.69)
86	BJP	266 (73.48)	SP	71 (19.61)	195 (53.87)	BSP	10 (2.76)	15 (4.14)
87	BJP	316 (51.63)	SP	252 (41.18)	64 (10.45)	BSP	29 (4.74)	15 (2.45)
88	BJP	254 (56.07)	SP	139 (30.68)	115 (25.39)	BSP	36 (7.95)	24 (5.3)
89	BJP	257 (50.29)	SP	153 (29.94)	104 (20.35)	BSP	68 (13.31)	33 (6.46)
90	SP	325 (50.62)	BJP	290 (45.17)	35 (5.45)	BSP	14 (2.18)	13 (2.02)
91	SP	202 (49.51)	BJP	172 (42.16)	30 (7.35)	BSP	19 (4.66)	15 (3.68)
92	BJP	303 (46.12)	SP	281 (42.77)	22 (3.35)	BSP	44 (6.7)	29 (4.41)
93	SP	299 (44.96)	BJP	271 (40.75)	28 (4.21)	BSP	73 (10.98)	22 (3.31)
94	BJP	306 (56.98)	SP	157 (29.24)	149 (27.74)	BSP	45 (8.38)	29 (5.4)
95	BJP	402 (61.28)	SP	182 (27.74)	220 (33.54)	BSP	52 (7.93)	20 (3.05)
96	BJP	338 (59.93)	SP	201 (35.64)	137 (24.29)	INC	7 (1.24)	18 (3.19)
97	BJP	406 (58.93)	SP	243 (35.27)	163 (23.66)	INC	16 (2.32)	24 (3.48)
98	BJP	294 (64.33)	SP	91 (19.91)	203 (44.42)	BSP	44 (9.63)	28 (6.13)
99	BJP	284 (52.79)	SP	177 (32.9)	107 (19.89)	BSP	44 (8.18)	33 (6.13)
100	BJP	252 (52.17)	SP	189 (39.13)	63 (13.04)	BSP	18 (3.73)	24 (4.97)
101	BJP	215 (55.41)	SP	145 (37.37)	70 (18.04)	INC	7 (1.8)	21 (5.41)
102	BJP	286 (44.9)	SP	277 (43.49)	9 (1.41)	BSP	46 (7.22)	28 (4.4)
103	SP	365 (67.1)	BJP	116 (21.32)	249 (45.78)	BSP	41 (7.54)	22 (4.04)
104	BJP	377 (55.12)	SP	160 (23.39)	217 (31.73)	BSP	108 (15.79)	39 (5.7)
105	BJP	221 (43)	SP	209 (40.66)	12 (2.34)	BSP	68 (13.23)	16 (3.11)

Contd....

Socio-Economic Amenities - Rural

Access to Education Facilities

Particulars	Number of Villages (% of Population)				
	Available	Not Available	If Not Available (Distance of Nearest Facility)		
			A	B	C
Govt. Primary School	235 (91)	55 (9)	35 (4)	0 (0)	1 (0)
Private Primary School	33 (17)	257 (83)	0 (0)	0 (0)	0 (0)
Govt. Middle School	108 (51)	182 (49)	109 (26)	19 (6)	2 (1)
Private Middle School	25 (14)	265 (86)	12 (4)	1 (0)	0 (0)
Govt. Secondary School	6 (4)	284 (96)	69 (21)	81 (27)	9 (4)
Private Secondary School	17 (8)	273 (92)	44 (15)	22 (7)	0 (0)
Govt. Senior Secondary School	5 (4)	285 (96)	58 (18)	83 (28)	20 (7)
Private Senior Secondary School	11 (6)	279 (94)	37 (14)	22 (7)	0 (0)
Govt. Arts and Science Degree College	0 (0)	290 (100)	4 (1)	7 (3)	166 (57)
Private Arts and Science Degree College	2 (1)	288 (99)	35 (11)	21 (8)	13 (6)
Govt. Engineering College	0 (0)	290 (100)	0 (0)	2 (1)	157 (57)
Private Engineering College	0 (0)	290 (100)	2 (1)	1 (0)	4 (2)
Govt. Medicine College	0 (0)	290 (100)	2 (1)	3 (1)	148 (52)
Private Medicine College	0 (0)	290 (100)	0 (0)	0 (0)	7 (3)
Govt. Management Institute	0 (0)	290 (100)	0 (0)	1 (0)	157 (58)
Private Management Institute	1 (1)	289 (99)	0 (0)	0 (0)	6 (3)
Govt. Polytechnic	0 (0)	290 (100)	0 (0)	3 (1)	244 (86)
Private Polytechnic	0 (0)	290 (100)	0 (0)	1 (0)	3 (1)
Govt. Vocational Training School/ITI	0 (0)	290 (100)	2 (1)	3 (1)	237 (84)
Private Vocational Training School/ITI	0 (0)	290 (100)	0 (0)	0 (0)	4 (2)
Govt. Non Formal Training Centre	1 (1)	289 (99)	2 (1)	7 (2)	128 (45)
Private Non Formal Training Centre	0 (0)	290 (100)	2 (1)	0 (0)	4 (2)
Govt. School For Disabled	0 (0)	290 (100)	2 (2)	6 (1)	104 (38)
Private School For Disabled	0 (0)	290 (100)	0 (0)	0 (0)	6 (2)
Government Others	0 (0)	290 (100)	2 (0)	1 (0)	12 (3)
Private Others	0 (0)	290 (100)	0 (0)	0 (0)	1 (1)

Note : Distance A : Less than 5 km; B : Between 5-10 km; C : 10+ km.; Source : Data Analysis is based on 2011 Census.

DISCLAIMER

The Terms of Use and Disclaimer of Datanet India Private Limited (hereinafter referred to as "Datanet") for use of this analysis report of **Katra Bazar Assembly Constituency (Katra Bazar Vidhan Sabha)** :-

1. **Assembly Factbook™** is a Registered Trade Mark owned by Datanet.
2. All the maps are sketched and graphical representation only and have not been drawn to the scale and also not to represent the actual geographical area or boundary of the unit.
3. The data for the aforesaid analysis is based on authentic sources and has been culled from the various publications of Census, CSO and NSSO for district and block level data, various central and state government departments, Central & State Elections Commissions and the concerned Returning Officers' releases, Electoral Rolls, Election results and allied publications, internal assessment, surveys, estimates and analysis. Therefore, certain adjustment of data at micro level may have been done to arrive closer to the macro data.
4. Data have been provided on an "As Is" and "As AVAILABLE" basis
5. The colours shown in the maps or diagram and charts of a particular party, alliance or AC are indicative and do not represent them.
6. This publication which includes maps, sheets, graphs and data would be the property under copyright of Datanet only. The user may use these for its internal study, analysis and research purposes. It's public display, re-selling or any commercial uses by the user are not allowed.
7. Datanet has taken due care and caution in compilation and processing of data and allied information, but does not guarantee the accuracy, adequacy or completeness of any information/analysis and will be not responsible for any errors or omissions or for the results obtained from the use of such information/analysis.
8. All the contents for the publication have been culled from various authentic sources and Datanet reasonably believes such sources to be reliable, but does not make any representations, express or implied as to the accuracy or fitness of use of such information. The information or contents of the information/analysis do not constitute advice and should not be relied upon in making (or refraining from making) any decision. Any reliance placed upon the information provided by Datanet is the sole responsibility and strictly at the user's risk.
9. In no event will Datanet be liable for any damages (including, without limitation, damages for loss of business projects, or loss of profits) arising in contract, tort or otherwise from the use of or inability to use any of its contents, or from any action taken (or refrained from being taken) as a result of using the analysis or any of its contents. Datanet its directors, owners, editors, officials, employees, distributor and agents or any associate will not be liable for any errors in the information contained or any consequences arising from the use of the contents of the provided information/analysis.
10. If any provision of these terms and conditions is held invalid or illegal or unenforceable for any reason by any court of competent jurisdiction, such provision shall be severed and the remainder of provisions of the terms and conditions shall continue in full force and effect as if the Term of Use had been executed with the invalid, illegal or unenforceable provision eliminated.
11. If there are any discrepancies in the information provided, please bring it to attention of Datanet for suitable rectification measures.

Buy Online This Complete Book At
Datanet India eBooks Store

www.indiastatpublications.com

or go directly at

[http://www.indiastatpublications.com/
Assembly_factbook/Uttar Pradesh/Kaiserganj/ Katra_Bazar](http://www.indiastatpublications.com/Assembly_factbook/Uttar%20Pradesh/Kaiserganj/Katra_Bazar)

 **indiastat**elections

ISBN : 978-93-5822-109-1



9 789358 221091